

- LEGEND**
- KEY SHEETS
 - ⊙ SHEET NUMBERS
 - 000 BLOCK NUMBERS
 - SHEET LIMITS
 - BLOCK LIMITS
 - DETAILED SHEETS
 - 24 BLOCK NUMBER
 - 48 LOT NUMBER

" THE AREAS, BOUNDARIES AND DIMENSIONS SHOWN ON THIS TAX MAP ARE DERIVED FROM GROUND SURVEYS, AERIAL SURVEYS, AND RECORDED PLANS, MAPS, DEEDS, AND WILLS AND ARE TO BE USED FOR TAX ASSESSMENT PURPOSES ONLY "

" I HEREBY CERTIFY THAT THIS MAP AND THE SURVEY HAS BEEN MADE UNDER MY IMMEDIATE SUPERVISION, AND COMPLIES WITH THE LAWS OF THE STATE OF NEW JERSEY "

Albert A. Fralinger Jr.
P.E. & L.S. NEW JERSEY LICENSE #12588

THIS TAX MAP SUPERSEDES THE TAX MAP APPROVED SEPTEMBER 7, 1960.

" I HEREBY CERTIFY THAT THIS MAP HAS BEEN REVISED UNDER MY IMMEDIATE SUPERVISION, AND COMPLIES WITH THE LAWS OF THE STATE OF NEW JERSEY."

" I HEREBY CERTIFY THAT THIS MAP HAS BEEN REVISED UNDER MY IMMEDIATE SUPERVISION, AND COMPLIES WITH THE LAWS OF THE STATE OF NEW JERSEY."

William J. Olbrich Jr.
WILLIAM J. OLBRICH JR. P.L.S.
NEW JERSEY LIC. #24GS04324600
FRALINGER ENGINEERING, PA

ELECTRONIC COPY
WILLIAM C. BURKETT, JR. P.L.S.
NEW JERSEY LIC. #27194
TO SHOW CONDITIONS AS OF MARCH, 2003

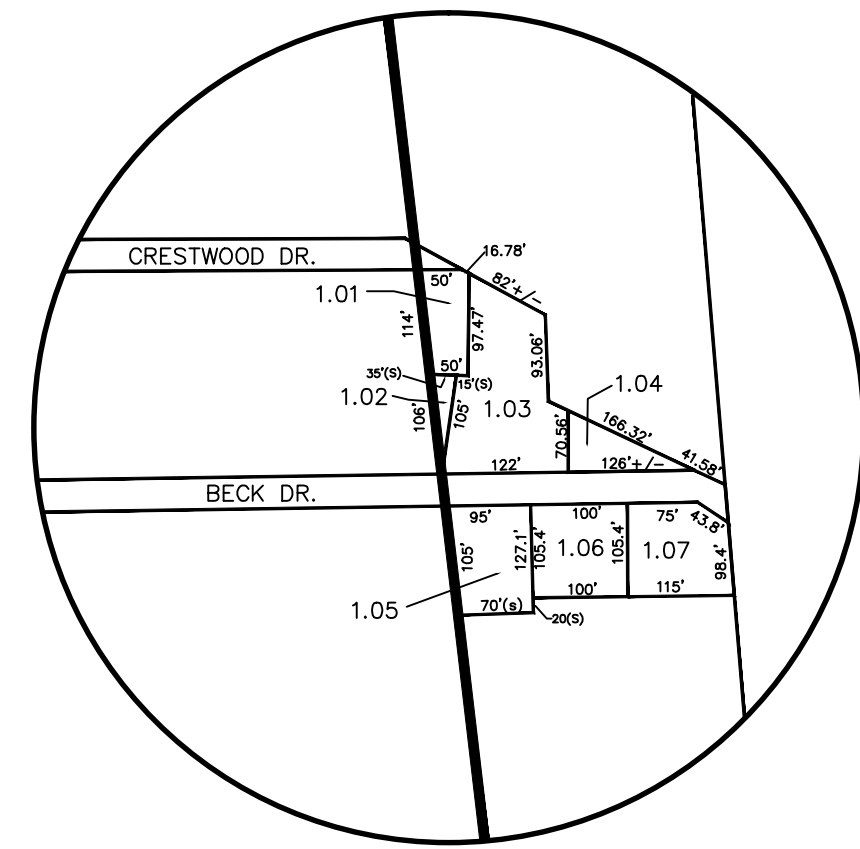
DATE	REVISIONS MADE BY	LICENSE NO.	DATE	REVISIONS MADE BY	LICENSE NO.	DATE	REVISIONS MADE BY	LICENSE NO.
DEC. 1965	ALBERT A. FRALINGER, JR.	12588	DEC. 1999	WILLIAM C. BURKETT, JR.	27194	DEC. 2025	WILLIAM J. OLBRICH, JR.	24GS04324600
DEC. 1984	ALBERT A. FRALINGER, JR.	12588	DEC. 1995	ALBERT A. FRALINGER, JR.	12588	DEC. 2016	FRALINGER ENGINEERING	24GS04324600
DEC. 1983	ALBERT A. FRALINGER, JR.	12588	DEC. 1994	ALBERT A. FRALINGER, JR.	12588	DEC. 2014	FRALINGER ENGINEERING	24GS04324600
DEC. 1982	ALBERT A. FRALINGER, JR.	12588	DEC. 1993	ALBERT A. FRALINGER, JR.	12588	DEC. 2012	FRALINGER ENGINEERING	24GS04324600
DEC. 1981	ALBERT A. FRALINGER, JR.	12588	DEC. 1992	ALBERT A. FRALINGER, JR.	12588	APRIL 2009	FRALINGER ENGINEERING	24GS04324600
DEC. 1980	ALBERT A. FRALINGER, JR.	12588	DEC. 1991	ALBERT A. FRALINGER, JR.	12588	SEPT. 2008	FRALINGER ENGINEERING	24GS04324600
DECEMBER 1979	ALBERT A. FRALINGER, JR.	12588	DEC. 1990	ALBERT A. FRALINGER, JR.	12588	SEPT. 2006	JAMES T. SAPIO, PLS	17780
DECEMBER 1978	ALBERT A. FRALINGER, JR.	12588	DEC. 1989	BY OTHERS	—	DEC. 2004	WILLIAM C. BURKETT, JR.	27194
DECEMBER 1977	ALBERT A. FRALINGER, JR.	12588	DEC. 1988	ALBERT A. FRALINGER, JR.	12588	DEC. 2003	WILLIAM C. BURKETT, JR.	27194
FEBRUARY 1977	ALBERT A. FRALINGER, JR.	12588	DEC. 1987	ALBERT A. FRALINGER, JR.	12588	JUNE 2003	WILLIAM C. BURKETT, JR.	27194
AUGUST 1976	ALBERT A. FRALINGER, JR.	12588	DEC. 1986	ALBERT A. FRALINGER, JR.	12588	DEC. 2002	WILLIAM C. BURKETT, JR.	27194

NEW JERSEY DEPARTMENT OF THE TREASURY
DIVISION OF TAXATION
LOCAL PROPERTY AND PUBLIC UTILITY BRANCH
APPROVED AS A TAX MAP PURSUANT TO THE PROVISIONS OF CHAPTER 176, LAWS OF 1913, ETC. FOR THE DIRECTOR, DIVISION OF TAXATION

BY *W.C. Burkett Jr.* P.E. & L.S.
DATE FEB 27 1970 W. 5009
SERIAL NO. 555

TAX MAP
FAIRFIELD TOWNSHIP
CUMBERLAND COUNTY, N.J.
SCALE : 1"=2000' SEPTEMBER, 1975
ALBERT A. FRALINGER JR.
629 SHILOH PIKE, BRIDGETON, NJ
TO SHOW CONDITIONS AS OF DECEMBER 2025

UPPER DEERFIELD TOWNSHIP – CUMBERLAND COUNTY

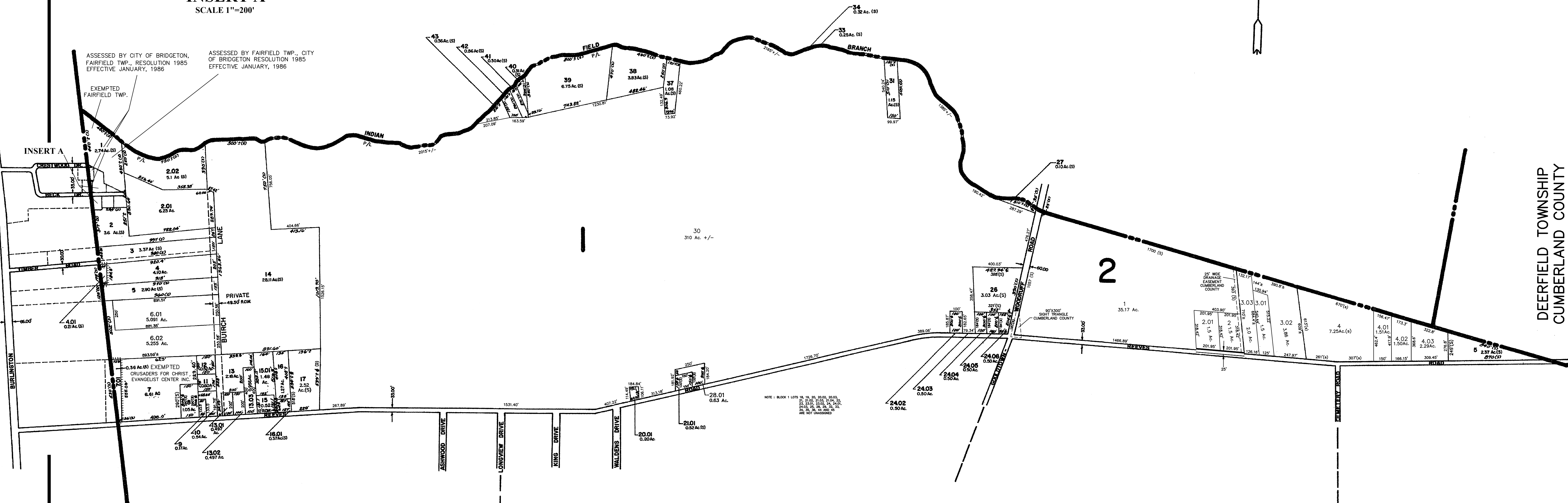


INSERT A
SCALE 1"=200'



CITY OF BRIDGETON – CUMBERLAND COUNTY

DEERFIELD TOWNSHIP
CUMBERLAND COUNTY



SHEET 15

SHEET 14

SHEET 2

SHEET 13

SUB. B2 LOTS 3.01, 3.02, 3.03	JTS	SEPT./2006
SUBDIVISION, B1, L6	CBA	JUNE/2003
REVISION	BY	DATE

REVISED BY J.T. SAPIO, P.L.S. (TOCHI CONSULT. ENG.) - SEPT. 2006

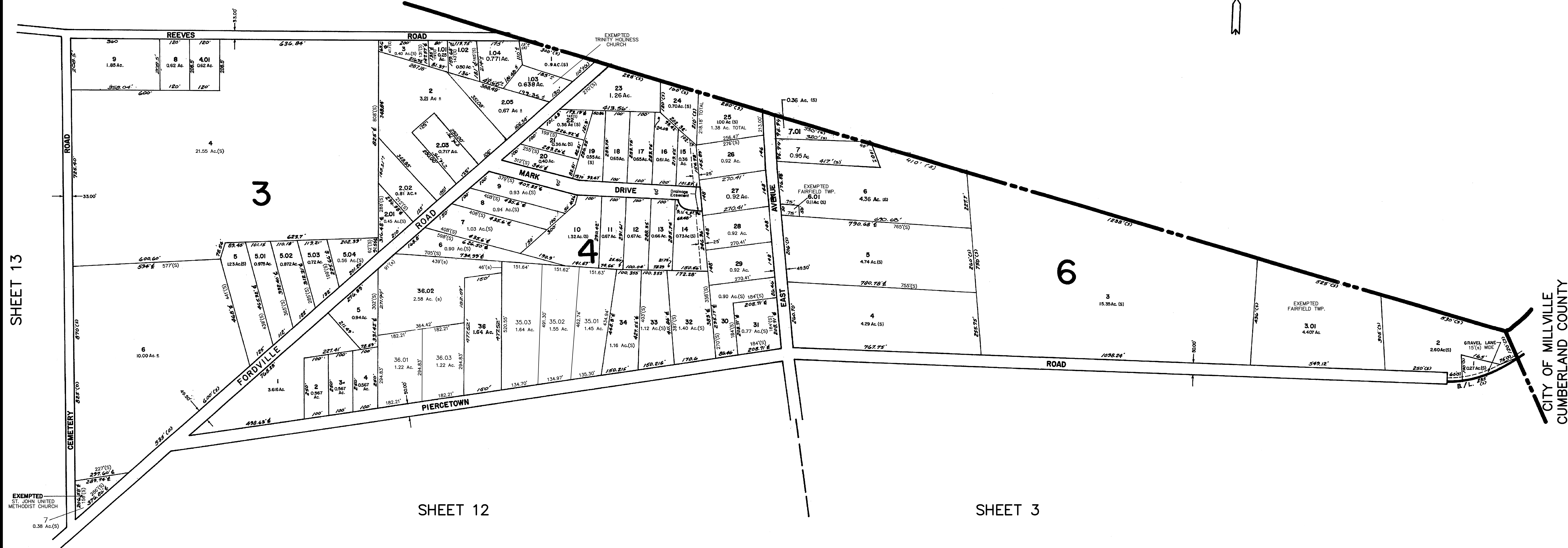
NEW JERSEY DEPARTMENT OF THE TREASURY
DIVISION OF TAXATION
LOCAL PROPERTY AND PUBLIC UTILITY BRANCH

APPROVED AS A TAX MAP PURSUANT TO THE PROVISIONS OF CHAPTER 175, LAWS OF 1913, etc. FOR THE DIRECTOR, DIVISION OF TAXATION

J. H. Williams

BY: *J. H. Williams* P.E. & L.S. CHIEF
DATE: FEB 27 1976 SERIAL NO. 555

TAX MAP
FAIRFIELD TOWNSHIP
CUMBERLAND COUNTY, N.J.
SCALE : 1"=400' SEPTEMBER, 1975
ALBERT A. FRALINGER JR.
629 SHILOH PIKE, BRIDGETON, NJ



DATE	REVISION	BY
SEPT. 2006	UPDATE BLOCK 4, LOT 25	JTS
SEPT. 2006	SUBDIVISION BLOCK 4, LOTS 36.01, 36.03	JTS

REVISED BY J.T. SAPIO, P.L.S. (TDCHI CONSULT. ENG.) - SEPT. 2006

NEW JERSEY DEPARTMENT OF THE TREASURY
 DIVISION OF TAXATION
 LOCAL PROPERTY AND PUBLIC UTILITY BRANCH
 APPROVED AS A TAX MAP PURSUANT TO THE
 PROVISIONS OF CHAPTER 176, LAWS OF 1913, ETC.
 FOR THE DIRECTOR, DIVISION OF TAXATION

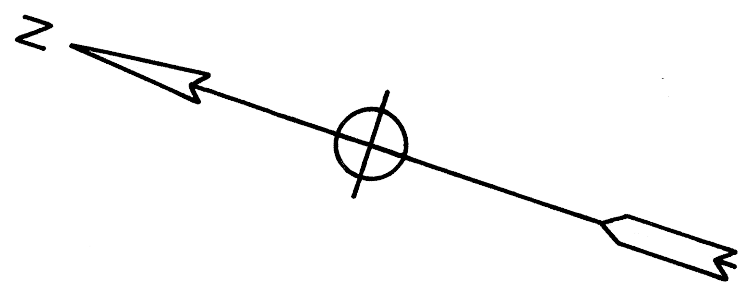
J. H. Deans
 P.E. & L.S. CHIEF
 FEB 27 1976 # 5009 SERIAL NO. 555

TAX MAP
 FAIRFIELD TOWNSHIP
 CUMBERLAND COUNTY, N.J.
 SCALE : 1"=200' SEPTEMBER, 1975
 ALBERT A. FRALINGER JR.
 629 SHILOH PIKE, BRIDGETON, NJ

CITY OF MILLVILLE - CUMBERLAND COUNTY

REVISION	BY	DATE
SUBDIVISION, B5, L11.01 & 11.03	CBA	DEC. 2002

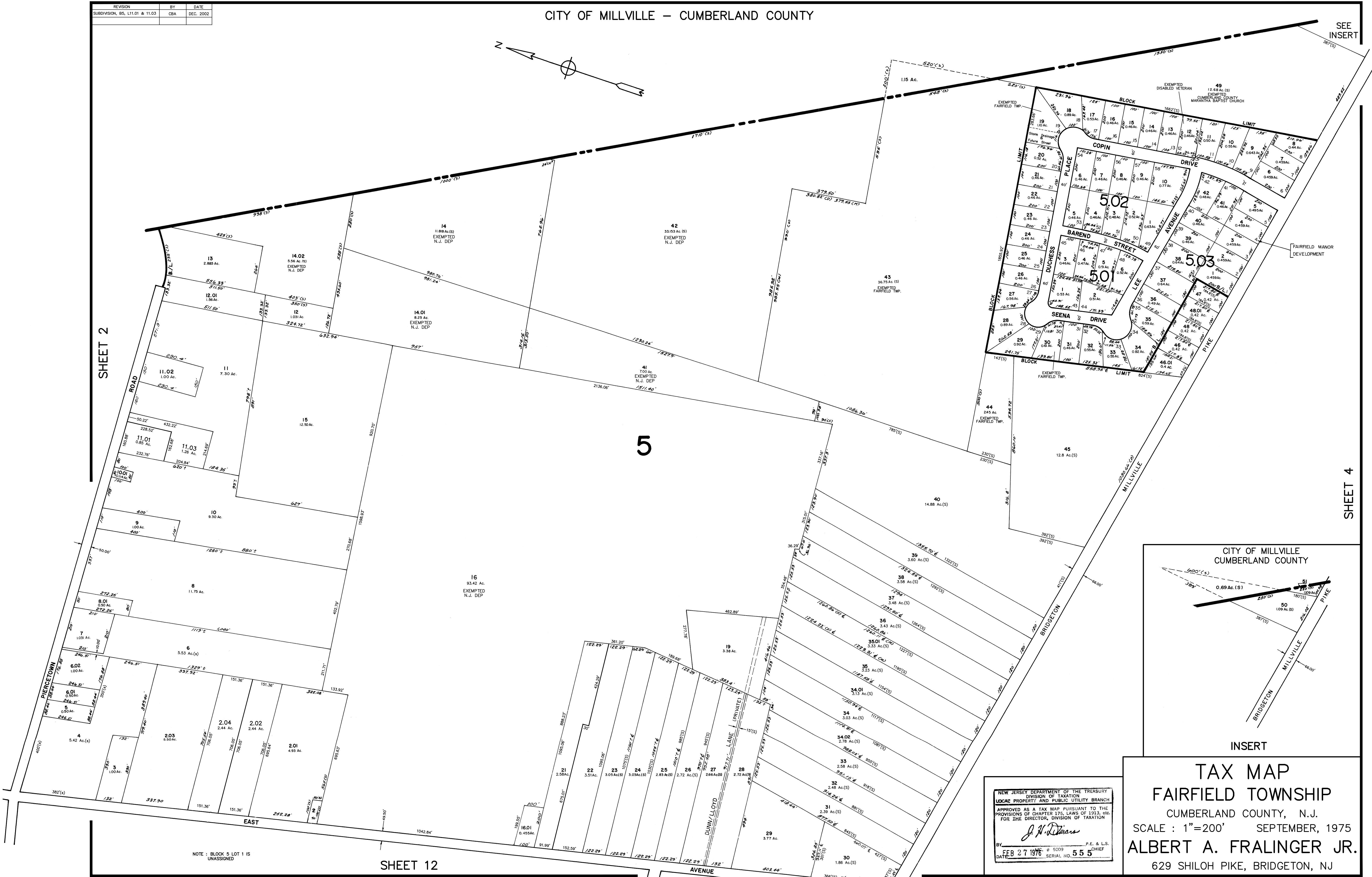
SEE INSERT



SHEET 2

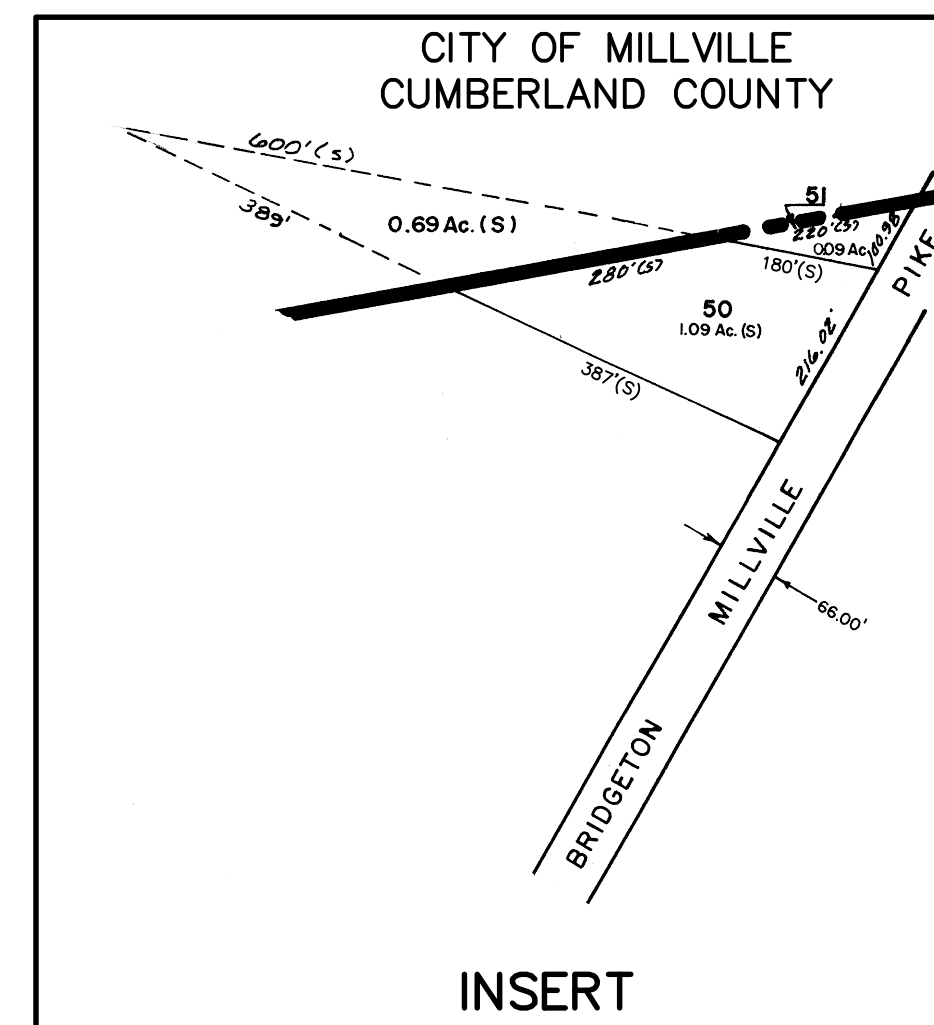
SHEET 4

5



NOTE : BLOCK 5 LOT 1 IS UNASSIGNED

SHEET 12



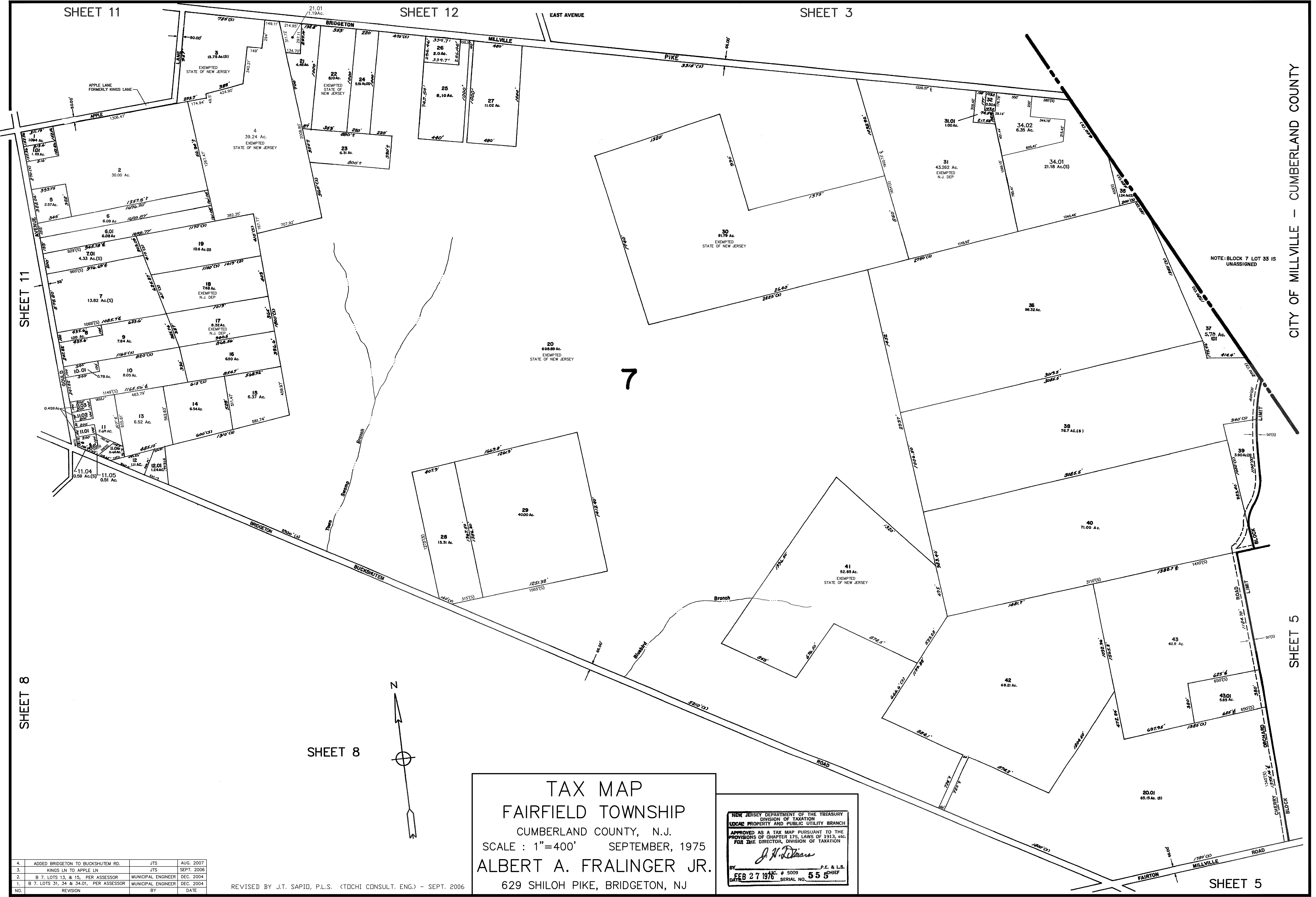
INSERT

NEW JERSEY DEPARTMENT OF THE TREASURY
 DIVISION OF TAXATION
 LOCAL PROPERTY AND PUBLIC UTILITY BRANCH
 APPROVED AS A TAX MAP PURSUANT TO THE PROVISIONS OF CHAPTER 175, LAWS OF 1913, ETC. FOR THE DIRECTOR, DIVISION OF TAXATION

J. H. Deane
 P.E. & L.S.
 CHIEF

DATE: FEB 27 1976 SERIAL NO. 555

TAX MAP
FAIRFIELD TOWNSHIP
 CUMBERLAND COUNTY, N.J.
 SCALE : 1"=200' SEPTEMBER, 1975
ALBERT A. FRALINGER JR.
 629 SHILOH PIKE, BRIDGETON, NJ



SHEET 11

SHEET 12

SHEET 3

SHEET 11

SHEET 8

SHEET 8

CITY OF MILLVILLE - CUMBERLAND COUNTY

SHEET 5

NOTE: BLOCK 7 LOT 35 IS UNASSIGNED

TAX MAP
FAIRFIELD TOWNSHIP
 CUMBERLAND COUNTY, N.J.
 SCALE : 1"=400' SEPTEMBER, 1975
ALBERT A. FRALINGER JR.
 629 SHILOH PIKE, BRIDGETON, NJ

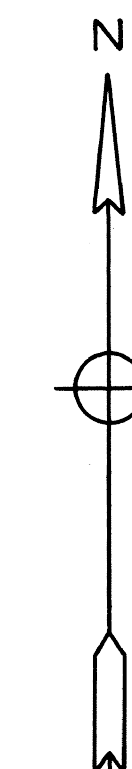
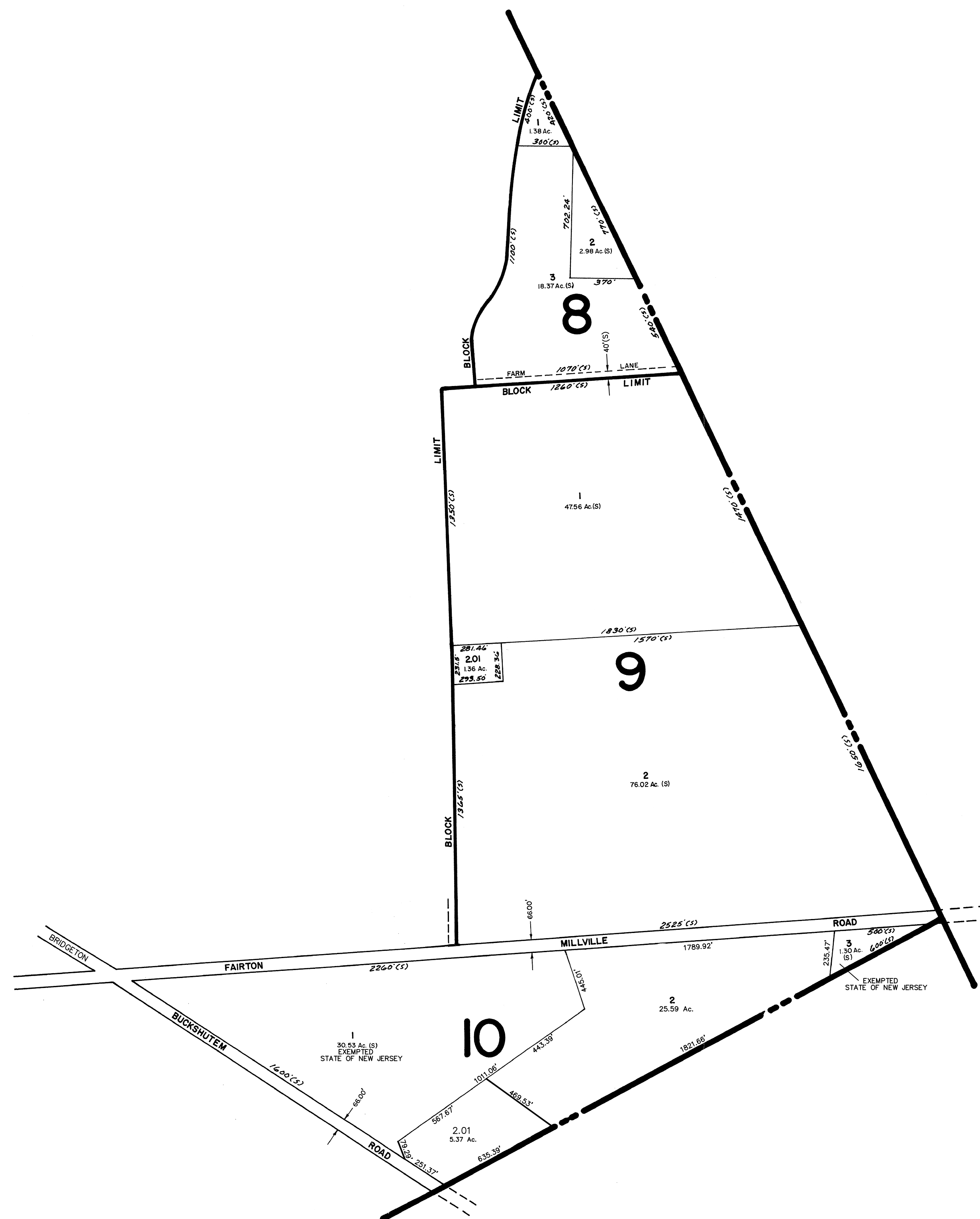
NEW JERSEY DEPARTMENT OF THE TREASURY
 DIVISION OF TAXATION
 LOCAL PROPERTY AND PUBLIC UTILITY BRANCH
 APPROVED AS A TAX MAP PURSUANT TO THE
 PROVISIONS OF CHAPTER 175, LAWS OF 1913, 416.
 FOR THE DIRECTOR, DIVISION OF TAXATION
J. N. Deans
 BY: *J. N. Deans* P.E. & L.S. CHIEF
 DATE: FEB 27 1976 SERIAL NO. 555

4.	ADDED BRIDGETON TO BUCKSHUTEM RD.	JTS	AUG. 2007
3.	KINGS LN TO APPLE LN	JTS	SEPT. 2006
2.	B 7, LOTS 13, & 15, PER ASSESSOR	MUNICIPAL ENGINEER	DEC. 2004
1.	B 7, LOTS 31, 34 & 34.01, PER ASSESSOR	MUNICIPAL ENGINEER	DEC. 2004
NO.	REVISION	BY	DATE

REVISED BY J.T. SAPIO, P.L.S. (TOCHI CONSULT. ENG.) - SEPT. 2006

SHEET 4

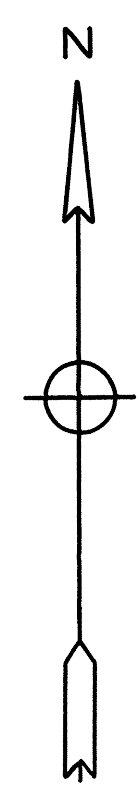
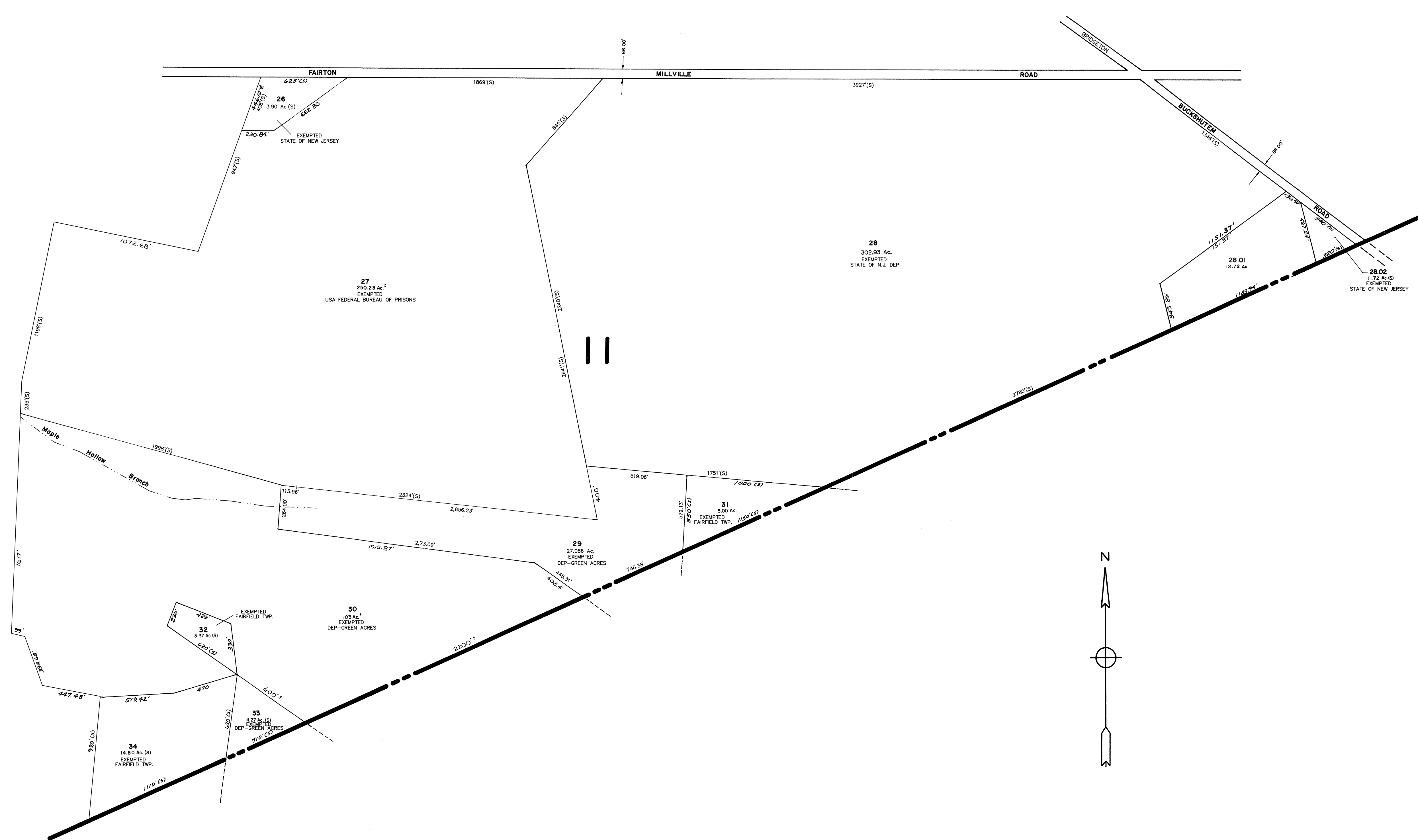
SHEET 6



CITY OF MILLVILLE - CUMBERLAND COUNTY

NEW JERSEY DEPARTMENT OF THE TREASURY
 DIVISION OF TAXATION
 LOCAL PROPERTY AND PUBLIC UTILITY BRANCH
 APPROVED AS A TAX MAP PURSUANT TO THE
 PROVISIONS OF CHAPTER 175, LAWS OF 1913, etc.
 FOR THE DIRECTOR, DIVISION OF TAXATION
J. H. Williams
 BY: *J. H. Williams* P.E. & L.S.
 DATE: FEB 27 1978 # 5009 555 CHIEF
 SERIAL NO.

TAX MAP
 FAIRFIELD TOWNSHIP
 CUMBERLAND COUNTY, N.J.
 SCALE : 1"=400' SEPTEMBER, 1975
 ALBERT A. FRALINGER JR.
 629 SHILOH PIKE, BRIDGETON, NJ

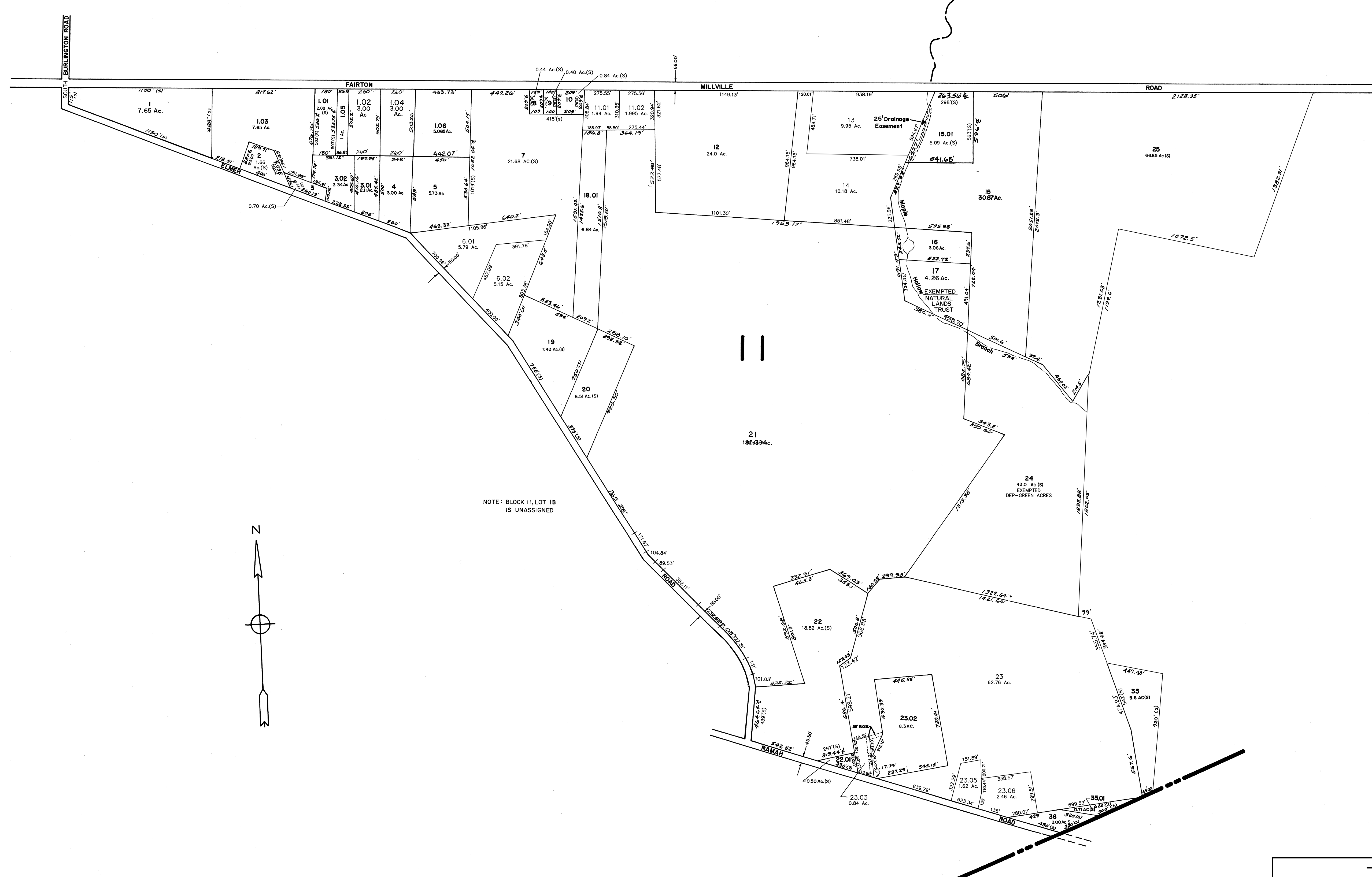


NEW JERSEY DEPARTMENT OF THE TREASURY
 DIVISION OF TAXATION
 LOCAL PROPERTY AND PUBLIC UTILITY BRANCH
 APPROVED AS A TAX MAP PURSUANT TO THE
 PROVISIONS OF CHAPTER 178, LAWS OF 1913, ETC.
 FOR THE DIRECTOR, DIVISION OF TAXATION
J. N. Deane
 BY: P.E. & L.S. CHIEF
 DATE: FEB 27 1976 SERIAL NO. 555

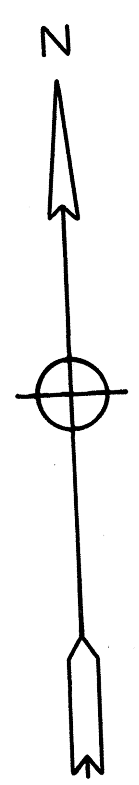
TAX MAP
FAIRFIELD TOWNSHIP
 CUMBERLAND COUNTY, N.J.
 SCALE: 1"=400' SEPTEMBER, 1975
ALBERT A. FRALINGER JR.
 629 SHILOH PIKE, BRIDGETON, NJ

SHEET 28

SHEET 6



NOTE: BLOCK II, LOT 18 IS UNASSIGNED



SHEET 28

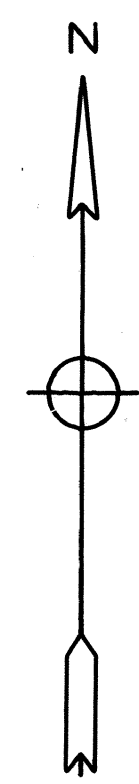
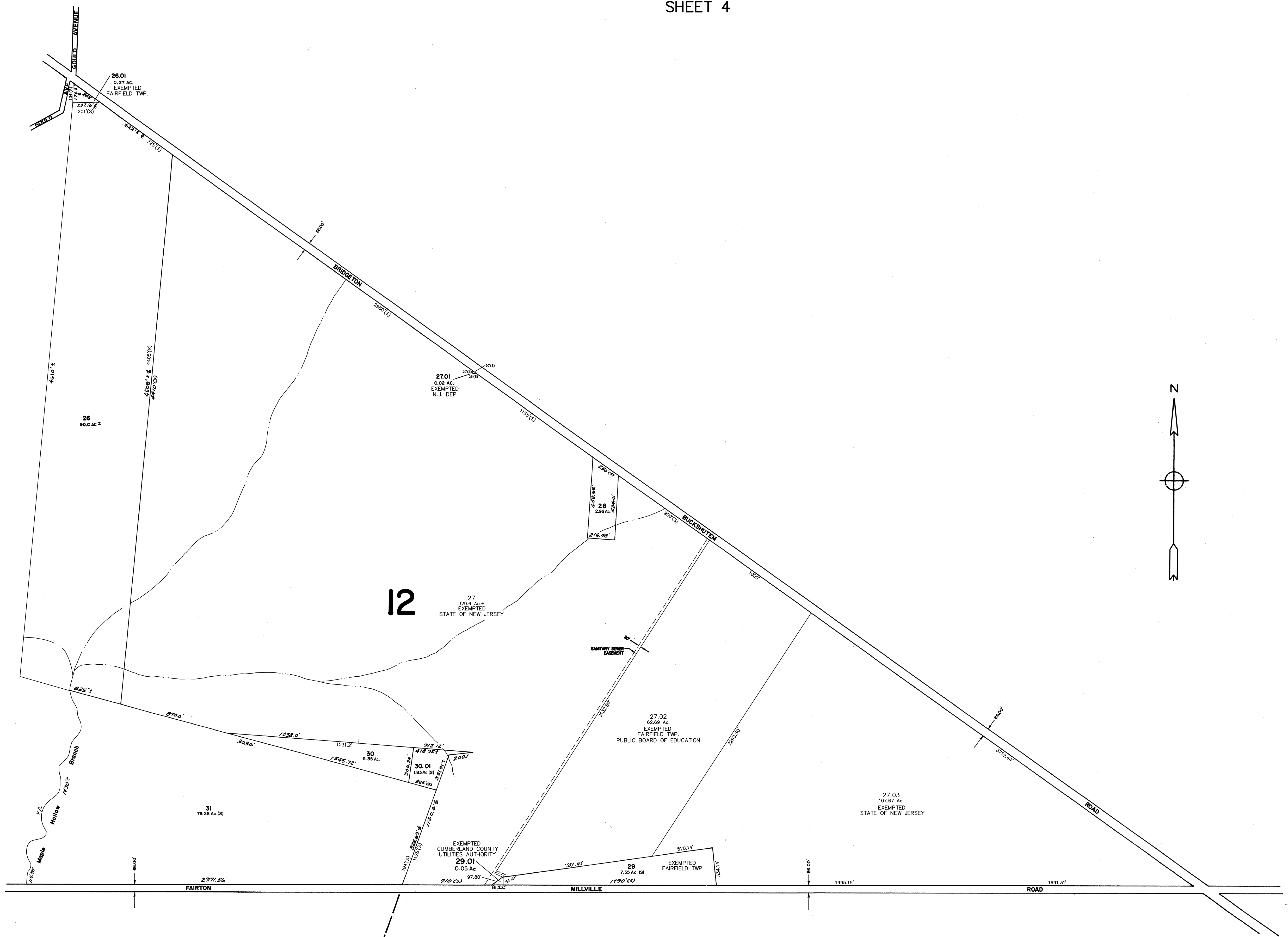
LAWRENCE TOWNSHIP
CUMBERLAND COUNTY

NEW JERSEY DEPARTMENT OF THE TREASURY
DIVISION OF TAXATION
LOCAL PROPERTY AND PUBLIC UTILITY BRANCH

APPROVED AS A TAX MAP PURSUANT TO THE PROVISIONS OF CHAPTER 175, LAWS OF 1913, etc. FOR THE DIRECTOR, DIVISION OF TAXATION

J. A. Deane
BY: LIC. # 5009 P.E. & L.S. CHIEF
DATE: FEB 27 1978 SERIAL NO. 555

TAX MAP
FAIRFIELD TOWNSHIP
CUMBERLAND COUNTY, N.J.
SCALE: 1"=400' SEPTEMBER, 1975
ALBERT A. FRALINGER JR.
629 SHILOH PIKE, BRIDGETON, NJ



NEW JERSEY DEPARTMENT OF THE TREASURY
DIVISION OF TAXATION
LOCAL PROPERTY AND PUBLIC UTILITY BRANCH

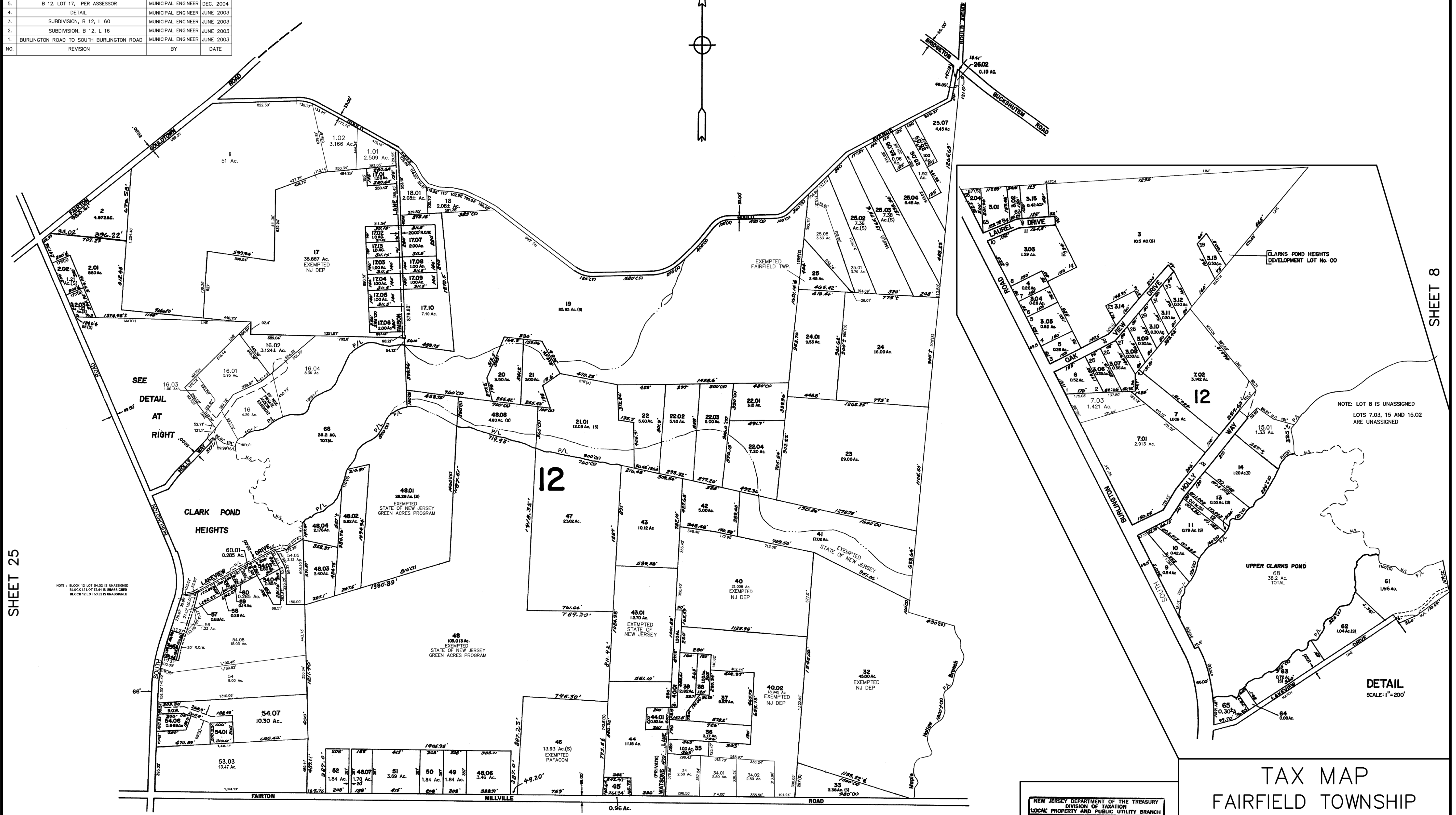
APPROVED AS A TAX MAP PURSUANT TO THE
PROVISIONS OF CHAPTER 175, LAWS OF 1913, AS
AMENDED, FOR THE DIRECTOR, DIVISION OF TAXATION

J. H. Deane
P.E. & L.S.
LIC. # 5009
CHIEF

DATE FEB 27 1976 SERIAL NO. 555

TAX MAP
FAIRFIELD TOWNSHIP
CUMBERLAND COUNTY, N.J.
SCALE : 1"=400' SEPTEMBER, 1975
ALBERT A. FRALINGER JR.
629 SHILOH PIKE, BRIDGETON, NJ

11.	ADDED SOUTH TO BURLINGTON RD (DETAIL)	JTS	AUG. 2007
10.	UPDATE BLK. 12 LOTS 7.01, 7	JTS	SEPT. 2006
9.	SUBDIVISION BLK. 12 LOTS 54, 54.08	JTS	SEPT. 2006
8.	SUBDIVISION BLK. 12 LOTS 25.01, 25.08	JTS	SEPT. 2006
7.	B 12. LOT 18 & 18.01 PER ASSESSOR	MUNICIPAL ENGINEER	DEC. 2004
6.	B 12. LOT 16 & 16.02 PER ASSESSOR	MUNICIPAL ENGINEER	DEC. 2004
5.	B 12. LOT 17, PER ASSESSOR	MUNICIPAL ENGINEER	DEC. 2004
4.	DETAIL	MUNICIPAL ENGINEER	JUNE 2003
3.	SUBDIVISION, B 12, L 60	MUNICIPAL ENGINEER	JUNE 2003
2.	SUBDIVISION, B 12, L 16	MUNICIPAL ENGINEER	JUNE 2003
1.	BURLINGTON ROAD TO SOUTH BURLINGTON ROAD	MUNICIPAL ENGINEER	JUNE 2003
NO.	REVISION	BY	DATE



SHEET 25

SHEET 8

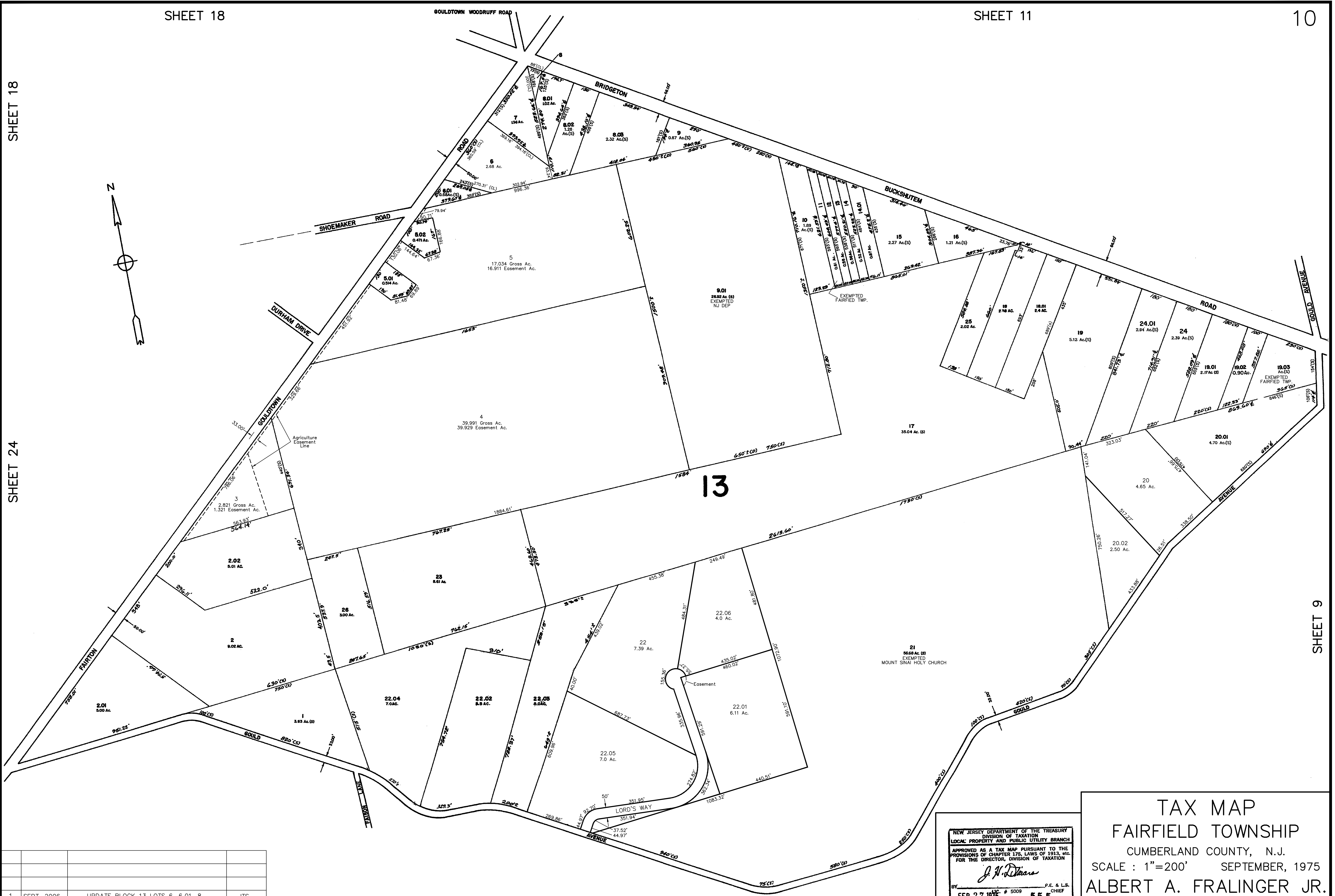
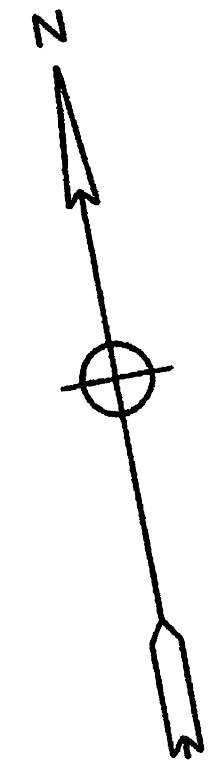
NOTE: BLOCK 12 LOT 54.02 IS UNASSIGNED
 BLOCK 12 LOT 54.08 IS UNASSIGNED
 BLOCK 12 LOT 53.02 IS UNASSIGNED

NOTE: LOT 8 IS UNASSIGNED
 LOTS 7.03, 15 AND 15.02
 ARE UNASSIGNED

DETAIL
 SCALE: 1"=200'

NEW JERSEY DEPARTMENT OF THE TREASURY
 DIVISION OF TAXATION
 LOCAL PROPERTY AND PUBLIC UTILITY BRANCH
 APPROVED AS A TAX MAP PURSUANT TO THE
 PROVISIONS OF CHAPTER 175, LAWS OF 1913, ETC.
 FOR THE DIRECTOR, DIVISION OF TAXATION
J. H. Williams
 BY: P.E. & L.S. CHIEF
 DATE: FEB 27 1975 # 5009 SERIAL NO. 555

TAX MAP
 FAIRFIELD TOWNSHIP
 CUMBERLAND COUNTY, N.J.
 SCALE: 1"=400' SEPTEMBER, 1975
 ALBERT A. FRALINGER JR.
 629 SHILOH PIKE, BRIDGETON, NJ



1	SEPT. 2006	UPDATE BLOCK 13 LOTS 6, 6.01, 8	JTS
NO.	DATE	REVISION	BY

REVISED BY J.T. SAPIO, P.L.S. (TOCHI CONSULT. ENG.) - SEPT. 2006



Note:
Lot 11 of Block 16 is UNASSIGNED

9
18.00 AC.
EXEMPTED
N.J. NATURAL LAND TRUST

NO.	DATE	REVISION	BY
7	AUG. 2007	ADD 21.84 AC. TO BLOCK 14 LOT 10	JTS
6	AUG. 2007	ADD BRIDGETON TO BUCKSHUTEM RD.	JTS
5	SEPT. 2006	KINGS LANE TO APPLE LANE	JTS
4	SEPT. 2006	UPDATE BLK 14.01 LOT 1.01	JTS
3	SEPT. 2006	UPDATE BLK 14 LOT 35	JTS
2	SEPT. 2006	SUBDIVISION BLK 14 LOTS 10, 10.01	JTS
1	DEC./2002	SUBDIVISION B14.01, L5	CBA

REVISED BY J.T. SAPID, P.L.S. (TOCHI CONSULT. ENG.) - SEPT. 2006

NEW JERSEY DEPARTMENT OF THE TREASURY
DIVISION OF TAXATION
LOCAL PROPERTY AND PUBLIC UTILITY BRANCH
APPROVED AS A TAX MAP PURSUANT TO THE
PROVISIONS OF CHAPTER 175, LAWS OF 1975, FOR
THE DIRECTOR, DIVISION OF TAXATION
J. H. DiStasio
BY: P.E. & L.S. CHIEF
FEB 27 1976 # 5009 SERIAL NO. 555

TAX MAP
FAIRFIELD TOWNSHIP
CUMBERLAND COUNTY, N.J.
SCALE : 1"=200' SEPTEMBER, 1975
ALBERT A. FRALINGER JR.
629 SHILOH PIKE, BRIDGETON, NJ

NO.	REVISION	BY	DATE
1.	CHANGED FAIRTON-GOULD TOWN ROAD TO FORDVILLE ROAD	MUNICIPAL ENGINEER	JUNE 2003
2.	B 17. LOTS 1.22, 1.23 & 1.24 PER ASSESSOR	MUNICIPAL ENGINEER	DEC. 2004

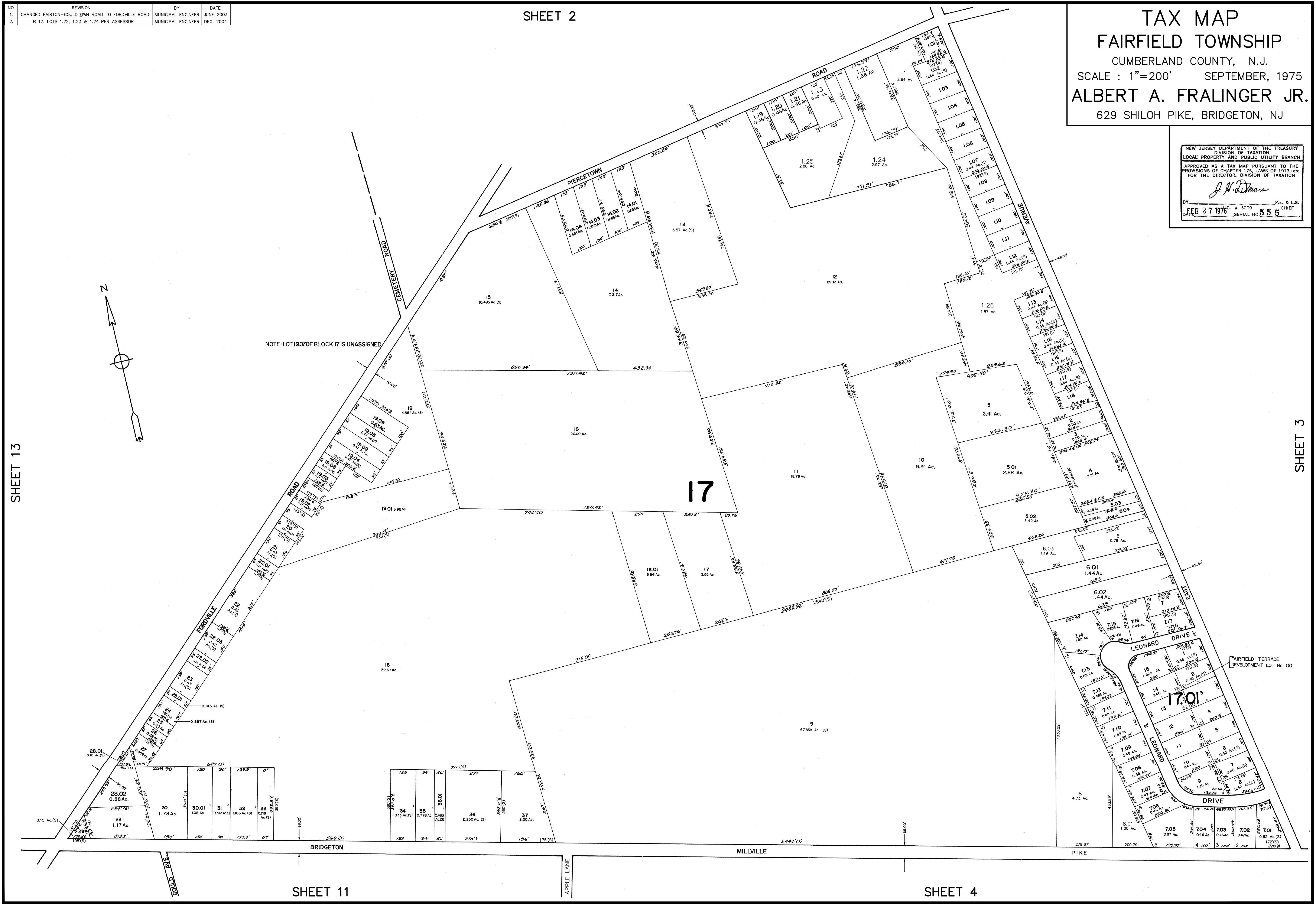
SHEET 2

TAX MAP
FAIRFIELD TOWNSHIP
 CUMBERLAND COUNTY, N.J.
 SCALE : 1"=200' SEPTEMBER, 1975
ALBERT A. FRALINGER JR.
 629 SHILOH PIKE, BRIDGETON, NJ

NEW JERSEY DEPARTMENT OF THE TREASURY
 DIVISION OF TAXATION
 LOCAL PROPERTY AND PUBLIC UTILITY BRANCH
 APPROVED AS A TAX MAP PURSUANT TO THE
 PROVISIONS OF CHAPTER 175, LAWS OF 1913, ETC.
 FOR THE DIRECTOR, DIVISION OF TAXATION
J. W. Deane
 BY: P.E. & L.S. CHIEF
 DATE: FEB 27 1976 SERIAL NO. 555

SHEET 13

SHEET 3



SHEET 11

SHEET 4

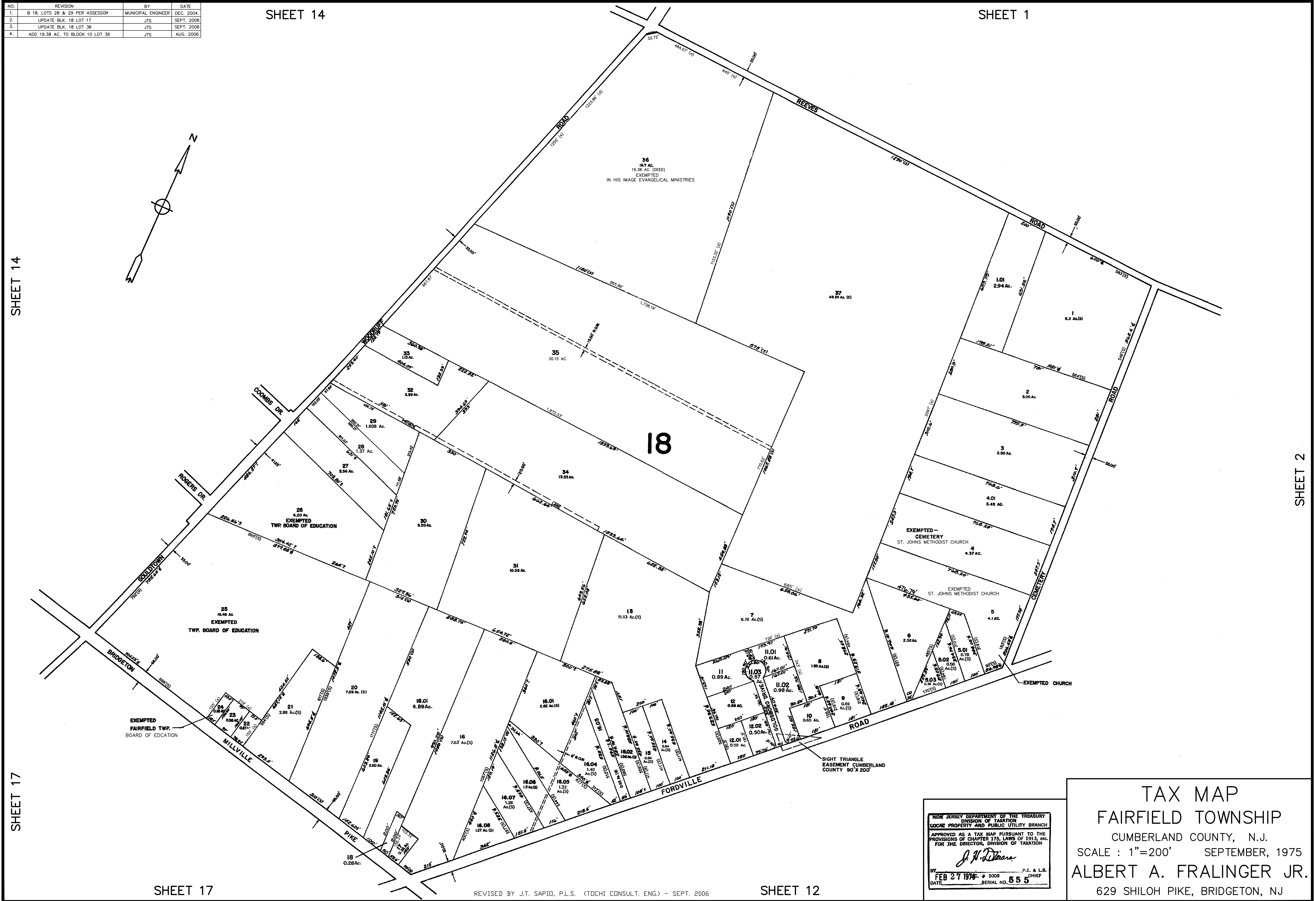
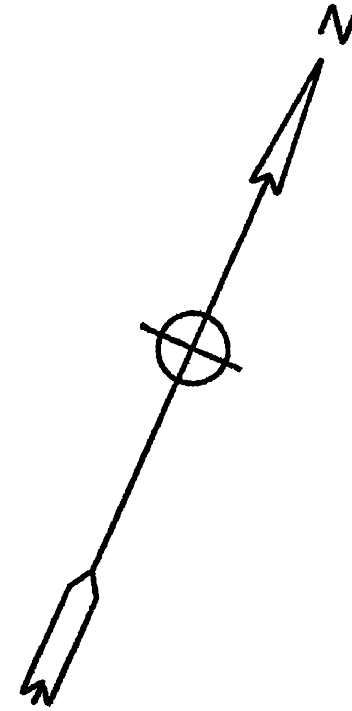
NO.	REVISION	BY	DATE
1.	B 18, LOTS 28 & 29 PER ASSESSOR	MUNICIPAL ENGINEER	DEC. 2004
2.	UPDATE BLK. 18 LOT 17	JTS	SEPT. 2006
3.	UPDATE BLK. 18 LOT 36	JTS	SEPT. 2006
4.	ADD 19.38 AC. TO BLOCK 10 LOT 36	JTS	AUG. 2006

SHEET 14

SHEET 1

SHEET 14

SHEET 17



SHEET 2

SHEET 17

REVISED BY J.T. SAPIO, P.L.S. (TOCHI CONSULT. ENG.) - SEPT. 2006

SHEET 12

NEW JERSEY DEPARTMENT OF THE TREASURY
 DIVISION OF TAXATION
 LOCAL PROPERTY AND PUBLIC UTILITY BRANCH
 APPROVED AS A TAX MAP PURSUANT TO THE
 PROVISIONS OF CHAPTER 175, LAWS OF 1913, ETC.
 FOR THE DIRECTOR, DIVISION OF TAXATION

J. H. Deane
 P.E. & L.S.
 DATE FEB 27 1978: 5009 CHIEF
 SERIAL NO. 559

TAX MAP
FAIRFIELD TOWNSHIP
 CUMBERLAND COUNTY, N.J.
 SCALE : 1"=200' SEPTEMBER, 1975
ALBERT A. FRALINGER JR.
 629 SHILOH PIKE, BRIDGETON, NJ

NO.	REVISION	BY	DATE
1.	B 19.12 LOT 23, PER ASSESSOR	MUNICIPAL ENGINEER	DEC. 2004
2.	SUBDIVISION BLK 19.01 LOTS 29, 30.01, 30.02	JTS	SEPT. 2006
3.	SUBDIVISION BLK 19.03 LOTS 29, 29.1	JTS	SEPT. 2006
4.	UPDATE BLK 19.01 LOT 25.01	JTS	SEPT. 2006
5.	CHANGED WALDANS DR TO WALDENS DR	JTS	SEPT. 2006

REVISED BY J.T. SAPIO, P.L.S. (TDCI CONSULT. ENG.) - SEPT. 2006

SHEET 1



SHEET 15



NOTE: BLOCK 19.05 LOTS 1 THRU 7, BLOCK 19.06 LOTS 1 THRU 11, BLOCK 19.07 LOT 1, BLOCK 19.08 LOTS 1 THRU 16, BLOCK 19.09 LOTS 1 THRU 9 & BLOCK 19.01 LOTS 7 THRU 12 AND 16 THRU 19 ARE UNASSIGNED.

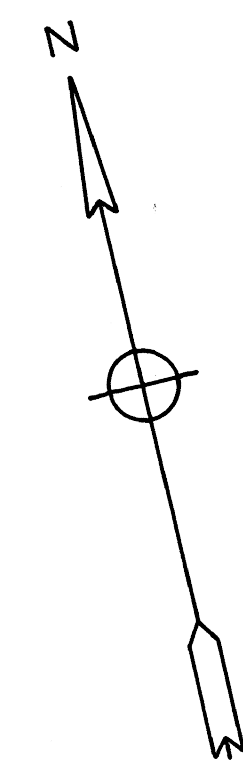
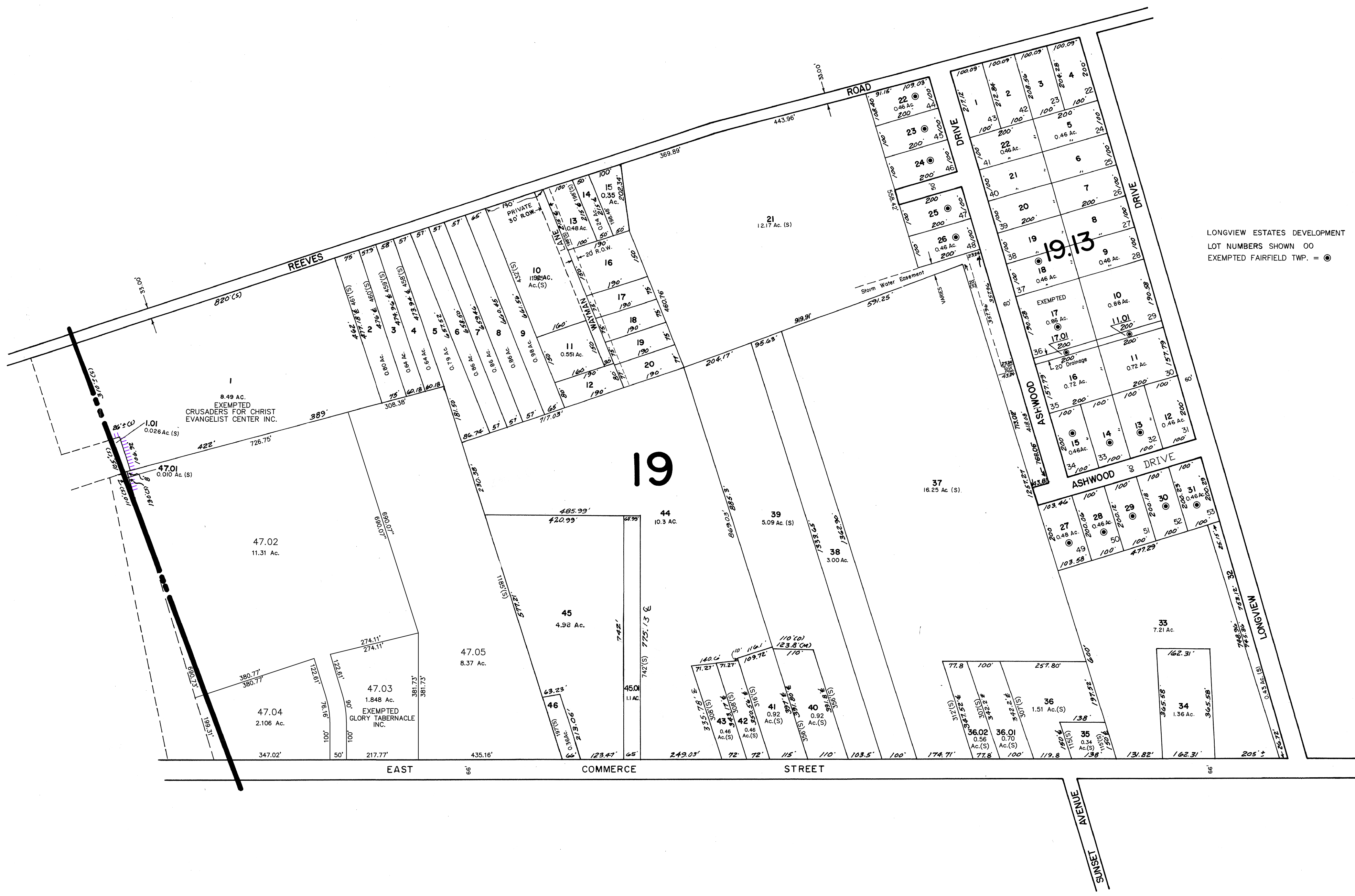
SHEET 13

SHEET 16

NEW JERSEY DEPARTMENT OF THE TREASURY
 DIVISION OF TAXATION
 LOCAL PROPERTY AND PUBLIC UTILITY BRANCH
 APPROVED AS A TAX MAP PURSUANT TO THE
 PROVISIONS OF CHAPTER 175, LAWS OF 1913, INC.
 FOR THE DIRECTOR, DIVISION OF TAXATION
J. H. Williams
 P.E. & L.S.
 FEB 27 1976 # 5009 CHIEF
 SERIAL NO. 555

TAX MAP
 FAIRFIELD TOWNSHIP
 CUMBERLAND COUNTY, N.J.
 SCALE : 1"=200' SEPTEMBER, 1975
 ALBERT A. FRALINGER JR.
 629 SHILOH PIKE, BRIDGETON, NJ

CITY OF BRIDGETON - CUMBERLAND COUNTY



LONGVIEW ESTATES DEVELOPMENT
 LOT NUMBERS SHOWN OO
 EXEMPTED FAIRFIELD TWP. = ●

SHEET 14

SUBDIVISION, B19, L47.02, 47.04 & 47.05	CBA	JUNE/2003
DIMENSIONS, B19, L21	CBA	JUNE/2003
SUBDIVISION, B19, L47.01, 47.03 & 47.05	CBA	JUNE/2003
REVISION	BY	DATE

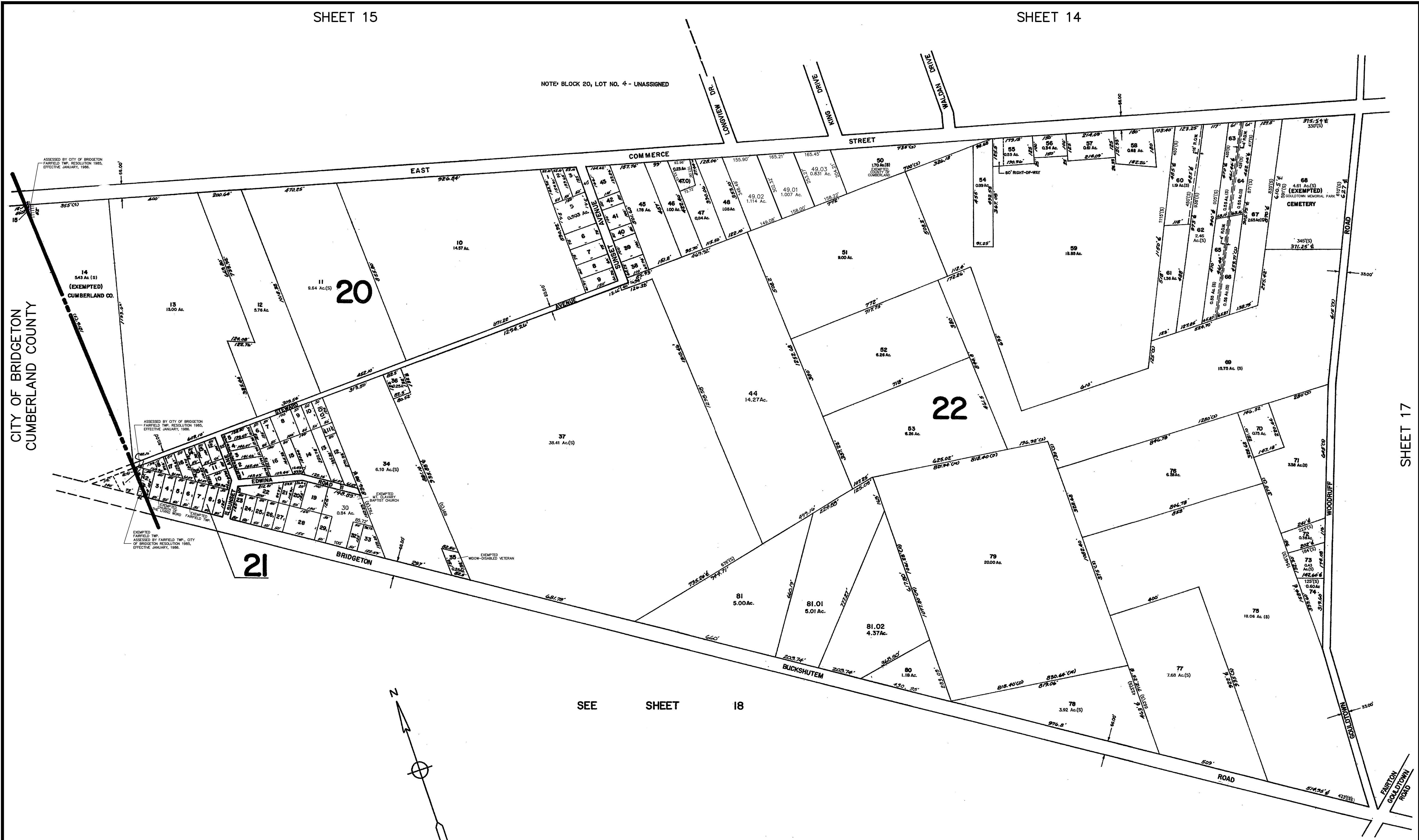
NEW JERSEY DEPARTMENT OF THE TREASURY
 DIVISION OF TAXATION
 LOCAL PROPERTY AND PUBLIC UTILITY BRANCH
 APPROVED AS A TAX MAP PURSUANT TO THE
 PROVISIONS OF CHAPTER 175, LAWS OF 1913, etc.
 FOR THE DIRECTOR, DIVISION OF TAXATION
J. H. Williams
 BY: P.E. & L.S. CHIEF
 DATE: FEB 27 1978 # 5009 SERIAL NO. 555

TAX MAP
FAIRFIELD TOWNSHIP
 CUMBERLAND COUNTY, N.J.
 SCALE : 1"=200' SEPTEMBER, 1975
ALBERT A. FRALINGER JR.
 629 SHILOH PIKE, BRIDGETON, NJ

NOTE: BLOCK 20, LOT NO. 4 - UNASSIGNED

CITY OF BRIDGETON
CUMBERLAND COUNTY

SHEET 17



BLOCK 22, LOT 37.01 UNASSIGNED
BLOCK 22, LOT 17.18 IS UNASSIGNED

REVISED BY J.T. SAPIO, P.L.S. (TOCHI CONSULT. ENG.) - SEPT. 2006

NO.	DATE	REVISION	BY
2	SEPT. 2006	UPDATE BLK.22 LOT 47.01	JTS
1	DEC./2002	CONSOLIDATION, B22, L30 & L31	CBA

NEW JERSEY DEPARTMENT OF THE TREASURY
DIVISION OF TAXATION
LOCAL PROPERTY AND PUBLIC UTILITY BRANCH

APPROVED AS A TAX MAP PURSUANT TO THE PROVISIONS OF CHAPTER 175, LAWS OF 1913, ETC. FOR THE DIRECTOR, DIVISION OF TAXATION

J. H. DeWass
P.E. & L.S.
CHIEF

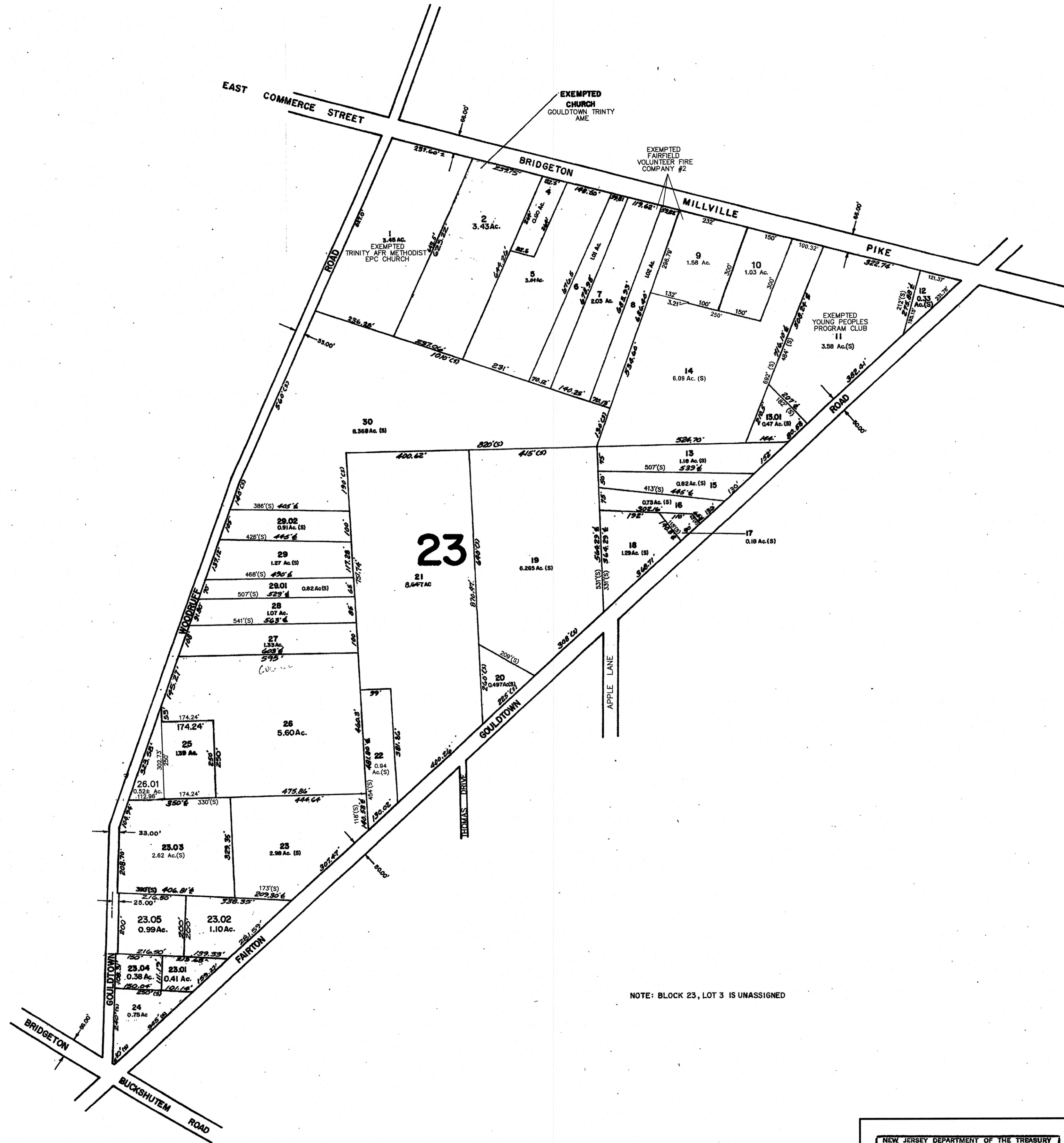
DATE: FEB 27 1976 SERIAL NO. 555

TAX MAP
FAIRFIELD TOWNSHIP
CUMBERLAND COUNTY, N.J.
SCALE: 1"=200' SEPTEMBER, 1975
ALBERT A. FRALINGER JR.
629 SHILOH PIKE, BRIDGETON, NJ

NO.	REVISION	BY	DATE
1.	SUBDIVISION OF 23 LOTS 25, 26 & 26.01	MUNICIPAL ENGINEER	JUNE 2003
2.	B 23. LOT 12 PER ASSESSOR	MUNICIPAL ENGINEER	DEC. 2004
3.	KINGS LANE TO APPLE LANE	JTS	SEPT. 2006

SHEET 13

SHEET 16



NOTE: BLOCK 23, LOT 3 IS UNASSIGNED

SHEET 11

REVISED BY J.T. SAPIO, P.L.S. (TOCHI CONSULT. ENG.) - SEPT. 2006

SHEET 11

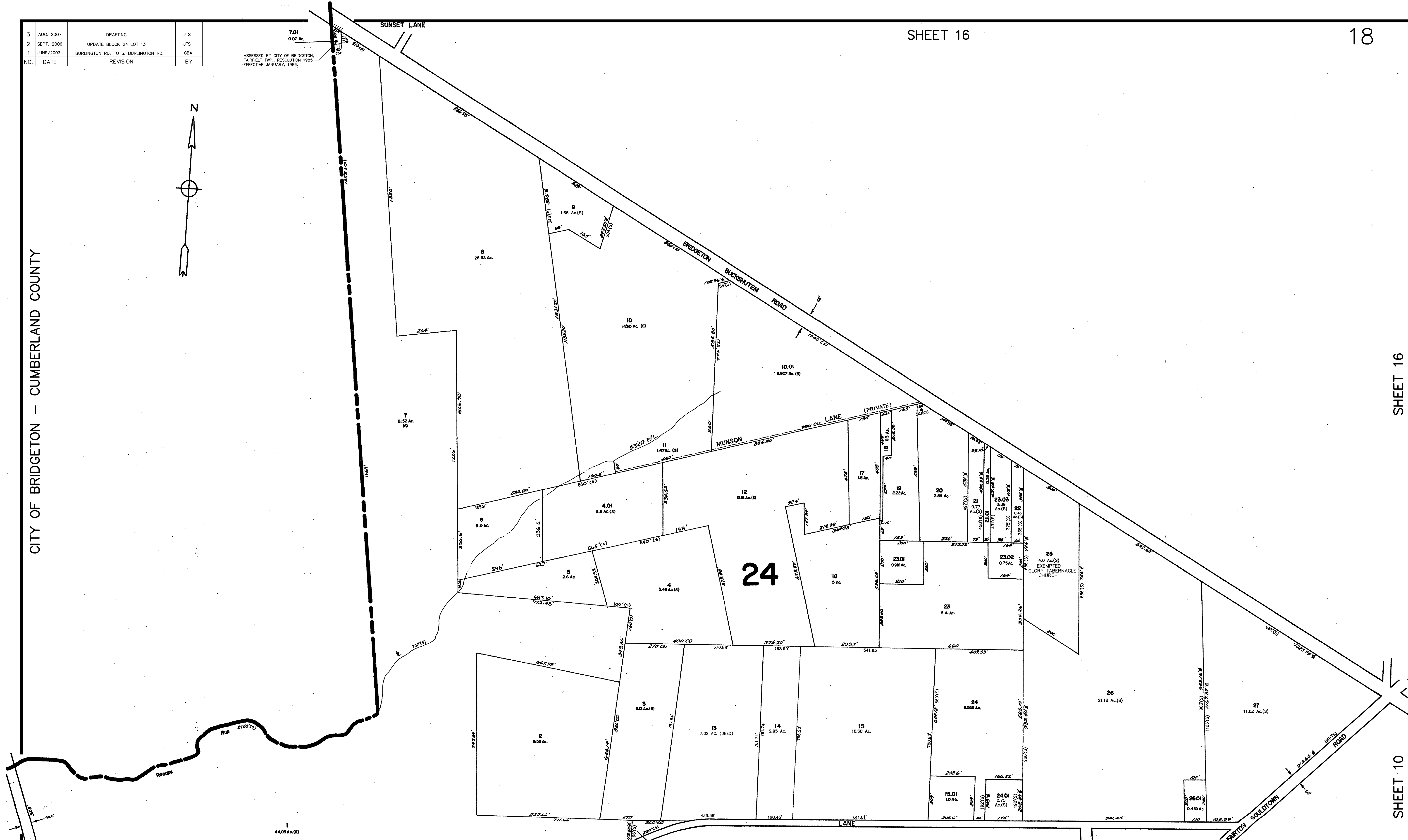
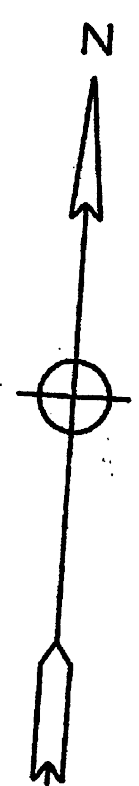
NEW JERSEY DEPARTMENT OF THE TREASURY
 DIVISION OF TAXATION
 LOCAL PROPERTY AND PUBLIC UTILITY BRANCH
 APPROVED AS A TAX MAP PURSUANT TO THE
 PROVISIONS OF CHAPTER 175, LAWS OF 1913, etc.
 FOR THE DIRECTOR, DIVISION OF TAXATION
J. H. Williams
 BY: P.E. & L.S. CHIEF
 FEB 27 1976 # 5009 SERIAL NO. 559

TAX MAP
 FAIRFIELD TOWNSHIP
 CUMBERLAND COUNTY, N.J.
 SCALE: 1"=200' SEPTEMBER, 1975
 ALBERT A. FRALINGER JR.
 629 SHILOH PIKE, BRIDGETON, NJ

3	AUG. 2007	DRAFTING	JTS
2	SEPT. 2006	UPDATE BLOCK 24 LOT 13	JTS
1	JUNE/2003	BURLINGTON RD. TO S. BURLINGTON RD.	CBA
NO.	DATE	REVISION	BY

ASSESSED BY CITY OF BRIDGETON, FAIRFIELD TWP., RESOLUTION 1985 (EFFECTIVE JANUARY, 1986).

CITY OF BRIDGETON - CUMBERLAND COUNTY



SHEET 16

SHEET 10

SHEET 19

SHEET 24

REVISED BY J.T. SAPID, P.L.S. (TOCHI CONSULT. ENG.) - SEPT. 2006

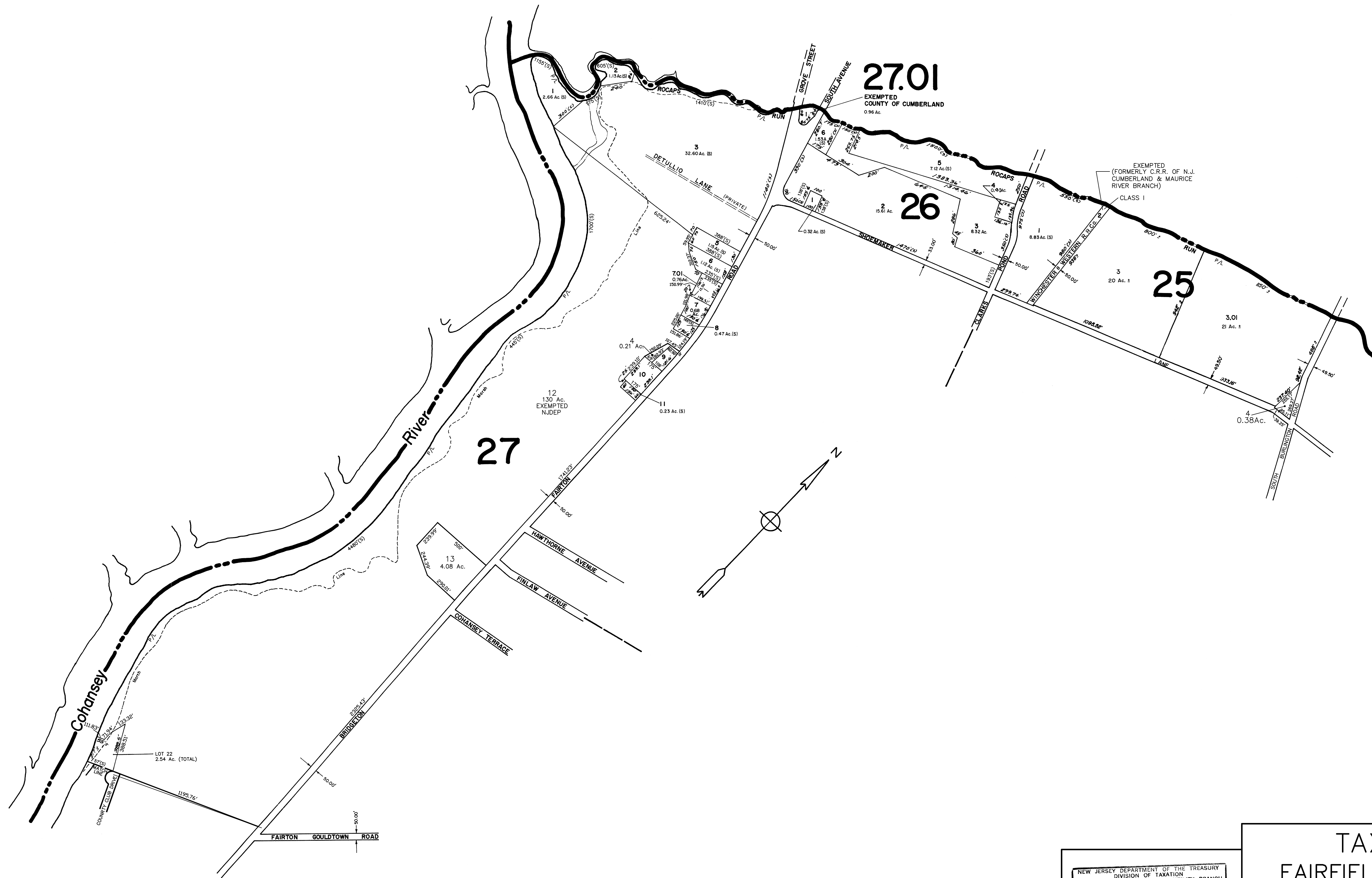
NEW JERSEY DEPARTMENT OF THE TREASURY
 DIVISION OF TAXATION
 LOCAL PROPERTY AND PUBLIC UTILITY BRANCH
 APPROVED AS A TAX MAP PURSUANT TO THE
 PROVISIONS OF CHAPTER 175, LAWS OF 1913, ETC.
 FOR THE DIRECTOR, DIVISION OF TAXATION
J. H. DeVore
 BY: P.E. & L.S. CHIEF
 DATE: FEB 27 1978 SERIAL NO. 555

TAX MAP
FAIRFIELD TOWNSHIP
 CUMBERLAND COUNTY, N.J.
 SCALE : 1"=200' SEPTEMBER, 1975
ALBERT A. FRALINGER JR.
 629 SHILOH PIKE, BRIDGETON, NJ

CITY OF BRIDGETON - CUMBERLAND COUNTY

3	AUG 2007	BLOCK 27 LOT 14 TO LOT 22	JTS
2	SEPT 2006	ADDED SOUTH AVENUE	JTS
1	JUNE 2003	BURLINGTON RD TO S. BURLINGTON RD	CBA
NO.	DATE	REVISION	BY

HOPEWELL TOWNSHIP - CUMBERLAND COUNTY



SHEET 18

SHEET 20

SHEET 22

SHEET 21

SHEET 23

NEW JERSEY DEPARTMENT OF THE TREASURY
 DIVISION OF TAXATION
 LOCAL PROPERTY AND PUBLIC UTILITY BRANCH
 APPROVED AS A TAX MAP PURSUANT TO THE
 PROVISIONS OF CHAPTER 175, LAWS OF 1913, etc.
 FOR THE DIRECTOR, DIVISION OF TAXATION
J. N. DeMauro
 BY: P.E. & L.S. CHIEF
 DATE: FEB 27 1978 # 5009 SERIAL NO. 555

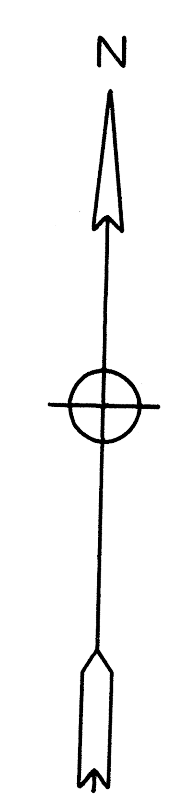
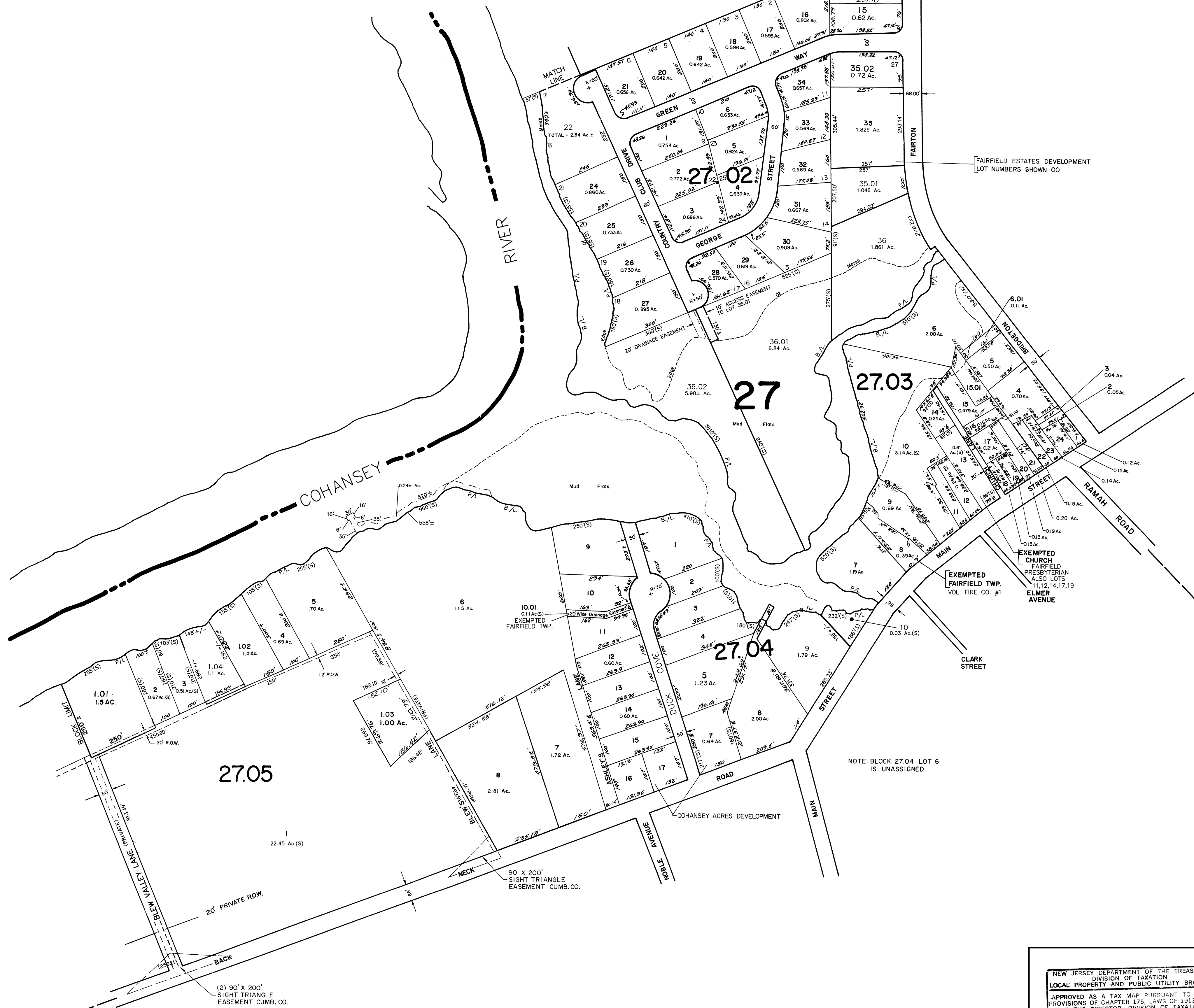
TAX MAP
FAIRFIELD TOWNSHIP
 CUMBERLAND COUNTY, N.J.
 SCALE : 1"=400' SEPTEMBER, 1975
ALBERT A. FRALINGER JR.
 629 SHILOH PIKE, BRIDGETON, NJ

REVISED BY J.T. SAPIO, P.L.S. (TOCHI CONSULT. ENG.) - SEPT. 2006

HOPEWELL TOWNSHIP - CUMBERLAND COUNTY

SHEET 26

SHEET 35



SUBDIVISION, B27, L36, 36.01 & 36.02	CBA	JUNE/2003
B27, L14 TO L22	CBA	JUNE/2003
RIPARIAN, B27.05, L6	CBA	JUNE/2003
B27, L35 & 35.01	CBA	JUNE/2003
COHANSEY RIVER DR. TO DUCK COVE	CBA	JUNE/2003
BLEW VALLEY LANE TO JRS LANE	CBA	JUNE/2003
REVISION	BY	DATE

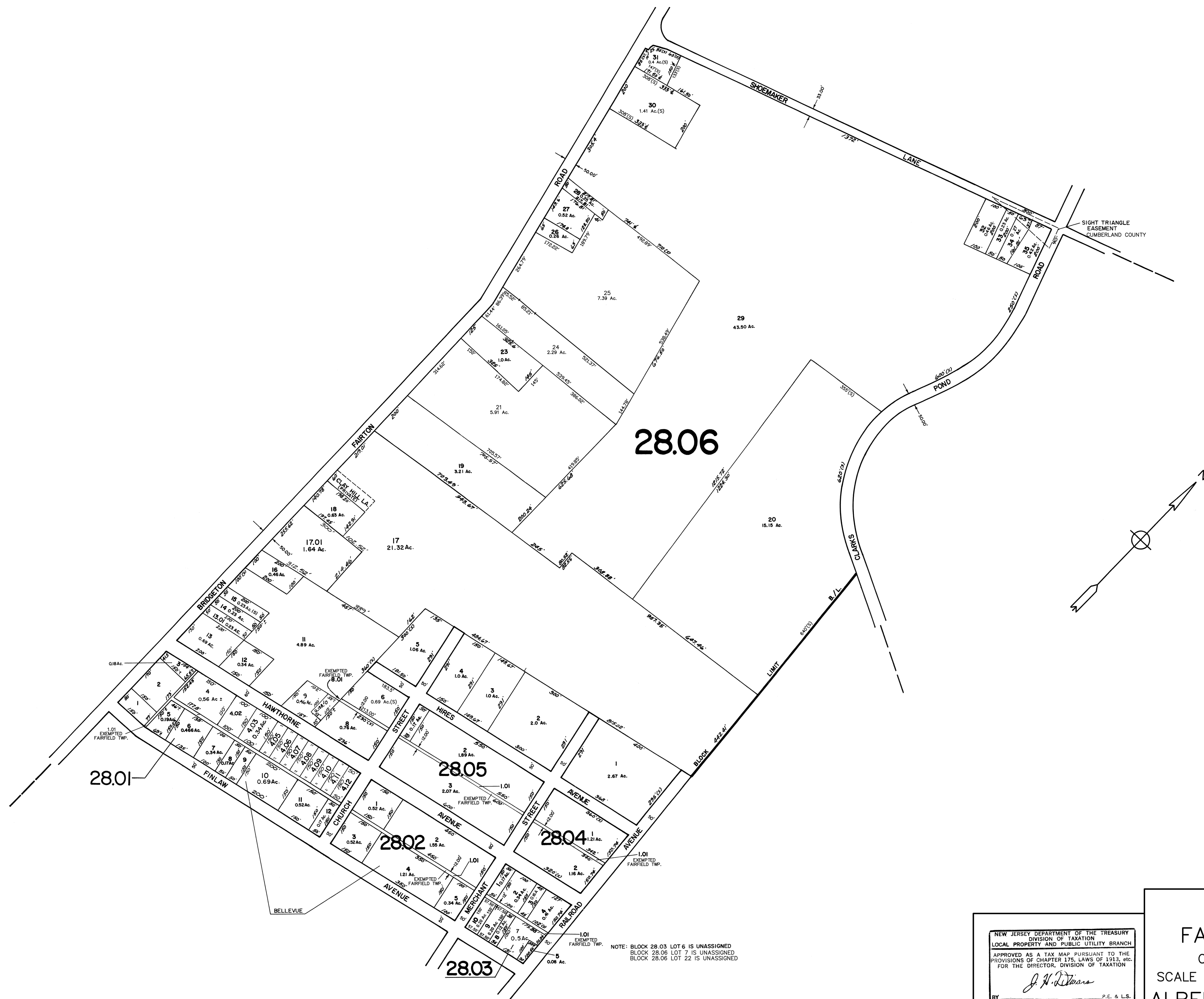
SHEET 30

REVISED BY J.T. SAPIO, P.L.S. (TCHI CONSULT. ENG.) - SEPT. 2006

NEW JERSEY DEPARTMENT OF THE TREASURY
 DIVISION OF TAXATION
 LOCAL PROPERTY AND PUBLIC UTILITY BRANCH
 APPROVED AS A TAX MAP PURSUANT TO THE
 PROVISIONS OF CHAPTER 175, LAWS OF 1913, ETC.
 FOR THE DIRECTOR, DIVISION OF TAXATION

J. H. DiMarco
 BY: _____ P.E. & L.S. CHIEF
 DATE: FEB 27 1976 SERIAL NO: 555

TAX MAP
FAIRFIELD TOWNSHIP
 CUMBERLAND COUNTY, N.J.
 SCALE : 1"=200' SEPTEMBER, 1975
ALBERT A. FRALINGER JR.
 629 SHILOH PIKE, BRIDGETON, NJ



28.01

28.02

28.03

28.05

28.06

NOTE: BLOCK 28.03 LOT 6 IS UNASSIGNED
 BLOCK 28.06 LOT 7 IS UNASSIGNED
 BLOCK 28.06 LOT 22 IS UNASSIGNED

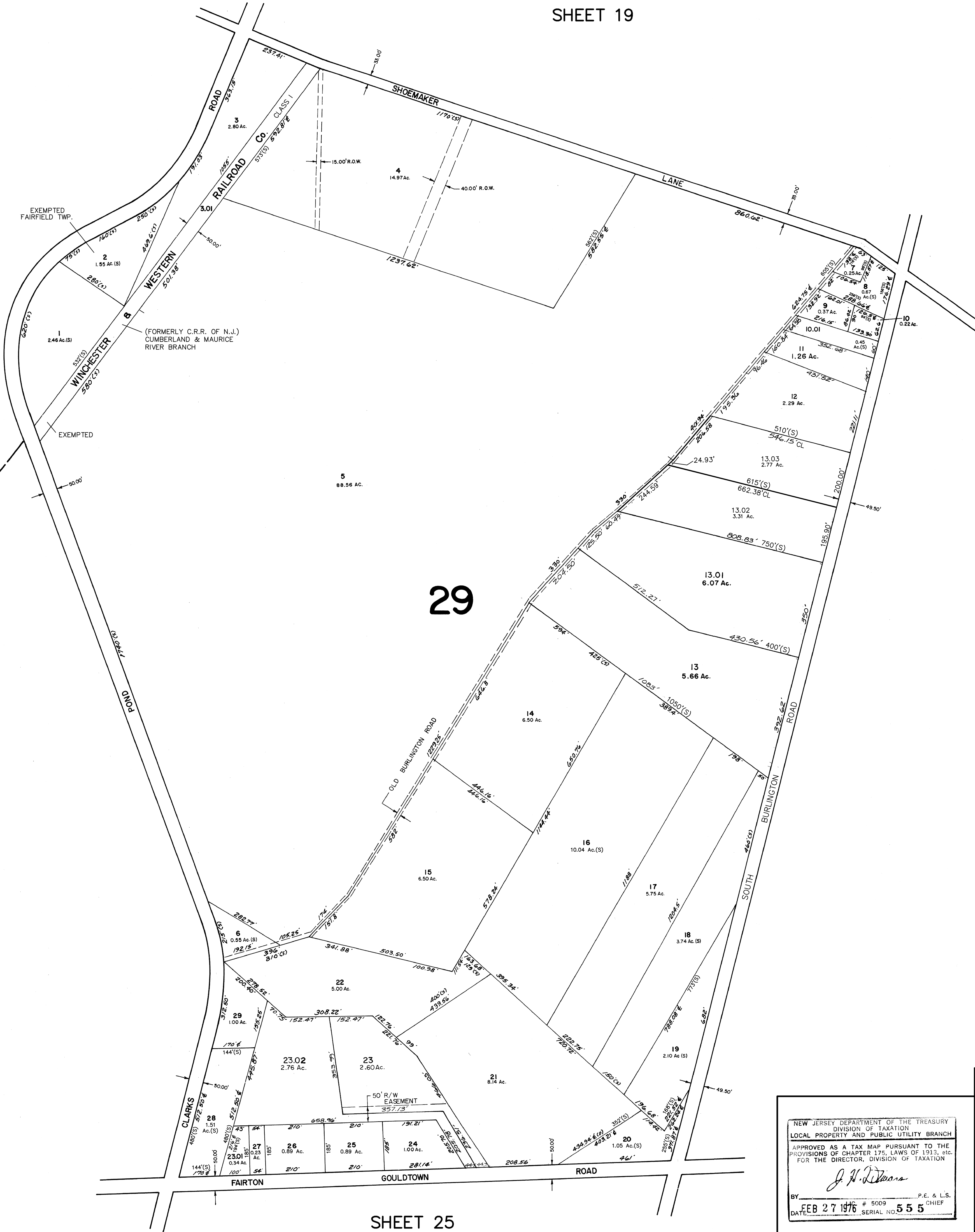
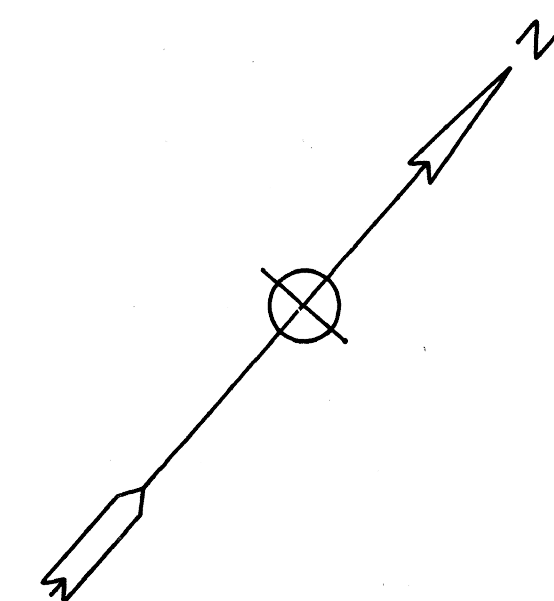
NEW JERSEY DEPARTMENT OF THE TREASURY
 DIVISION OF TAXATION
 LOCAL PROPERTY AND PUBLIC UTILITY BRANCH
 APPROVED AS A TAX MAP PURSUANT TO THE
 PROVISIONS OF CHAPTER 175, LAWS OF 1913, etc.
 FOR THE DIRECTOR, DIVISION OF TAXATION
J. H. Williams
 BY: P.E. & L.S. CHIEF
 DATE: FEB 27 1978 # 5009 SERIAL NO. 555

TAX MAP
 FAIRFIELD TOWNSHIP
 CUMBERLAND COUNTY, N.J.
 SCALE: 1"=200' SEPTEMBER, 1975
 ALBERT A. FRALINGER JR.
 629 SHILOH PIKE, BRIDGETON, NJ

SHEET 21

SHEET 22

SHEET 24



SHEET 25

NEW JERSEY DEPARTMENT OF THE TREASURY
 DIVISION OF TAXATION
 LOCAL PROPERTY AND PUBLIC UTILITY BRANCH
 APPROVED AS A TAX MAP PURSUANT TO THE
 PROVISIONS OF CHAPTER 175, LAWS OF 1973, ETC.
 FOR THE DIRECTOR, DIVISION OF TAXATION

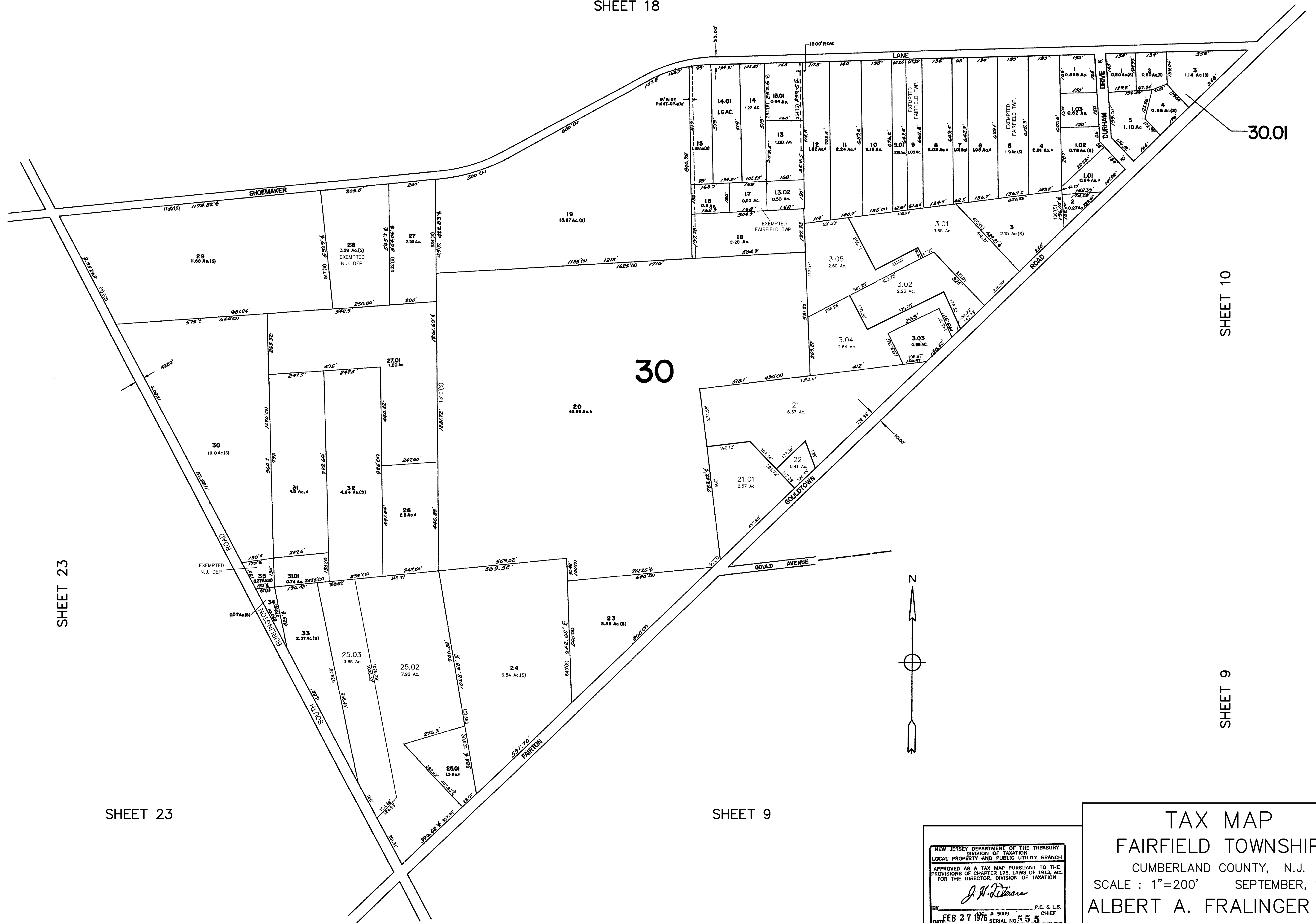
J. H. Williams
 BY: P.E. & L.S. CHIEF
 DATE: FEB 27 1976 # 5009 SERIAL NO. 555

TAX MAP
FAIRFIELD TOWNSHIP
 CUMBERLAND COUNTY, N.J.
 SCALE : 1"=200' SEPTEMBER, 1975
ALBERT A. FRALINGER JR.
 629 SHILOH PIKE, BRIDGETON, NJ

BURLINGTON ROAD TO SOUTH BURLINGTON ROAD	CSA	JUNE/2003
REVISION	BY	DATE

NO.	REVISION	BY	DATE
1.	CHANGED BURLINGTON ROAD TO SOUTH BURLINGTON ROAD	MUNICIPAL ENGINEER	JUNE 2003
2.	SUBDIVISION, B 30, LOTS 25.02 & 25.03	MUNICIPAL ENGINEER	JUNE 2003
3.	SUBDIVISION, BLK 30 LOTS 3.02, 3.04	JTS	SEPT. 2006

SHEET 18



SHEET 23

SHEET 23

SHEET 9

SHEET 10

SHEET 9

REVISED BY J.T. SAPIO, P.L.S. (TOCHI CONSULT. ENG.) - SEPT. 2006

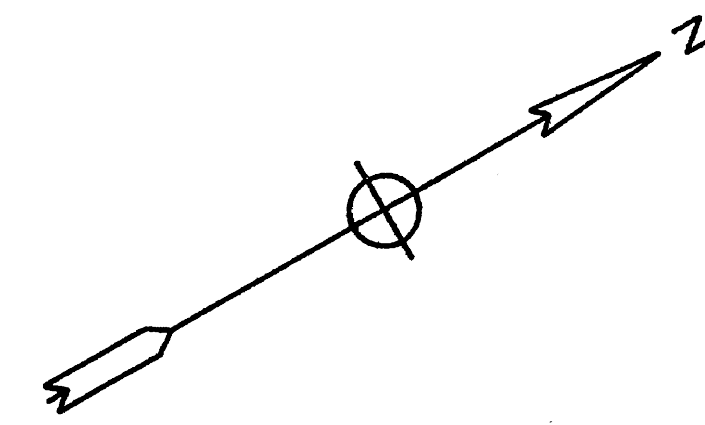
NEW JERSEY DEPARTMENT OF THE TREASURY
 DIVISION OF TAXATION
 LOCAL PROPERTY AND PUBLIC UTILITY BRANCH

APPROVED AS A TAX MAP PURSUANT TO THE
 PROVISIONS OF CHAPTER 125, LAWS OF 1913, ETC.
 FOR THE DIRECTOR, DIVISION OF TAXATION

J. H. DeVore
 P.E. & L.S. CHIEF

DATE FEB 27 1976 SERIAL NO. 555

TAX MAP
 FAIRFIELD TOWNSHIP
 CUMBERLAND COUNTY, N.J.
 SCALE : 1"=200' SEPTEMBER, 1975
 ALBERT A. FRALINGER JR.
 629 SHILOH PIKE, BRIDGETON, NJ



NOTE: BLOCK 31, LOT 17.02 UNASSIGNED
BLOCK 31 LOT 29 IS UNASSIGNED

REVISED BY J.T. SAPIO, P.L.S. <TDCI CONSULT. ENG.> - SEPT. 2006

NO.	DATE	REVISION	BY
8.	AUG. 2007	REVISED BLK 31 LOTS 41, 41.01 DIM.	JTS
7.	AUG. 2007	REVISED BLK 31 LOT 8 AC.	JTS
6.	SEPT. 2006	SBDIVISION BLK 31 LOTS 41, 41.01	JTS
5.	SEPT. 2006	UPDATE BLK 31 LOT 8	JTS
4.	SEPT. 2006	JOHNSON LN TO SPRUCE LN	JTS
3.	JUNE/2003	CONSOLIDATION, B31, L4 & 4.01	CBA
2.	JUNE/2003	DIMENSIONS, B31, L46	CBA
1.	JUNE/2003	BURLINGTON RD TO SOUTH BURLINGTON RD	CBA

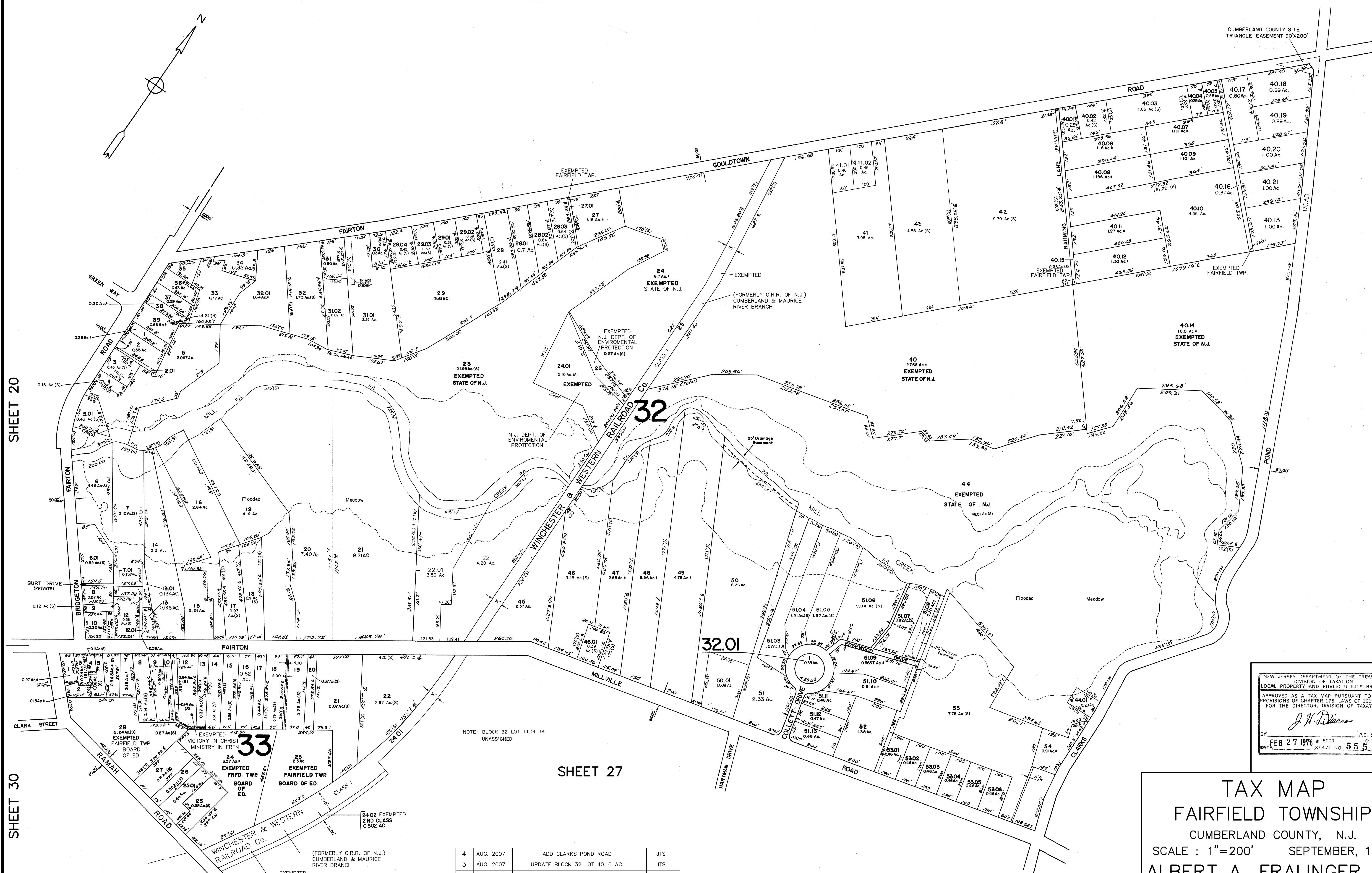
NEW JERSEY DEPARTMENT OF THE TREASURY
DIVISION OF TAXATION
LOCAL PROPERTY AND PUBLIC UTILITY BRANCH

APPROVED AS A TAX MAP PURSUANT TO THE PROVISIONS OF CHAPTER 176, LAWS OF 1913, ETC. FOR THE DIRECTOR, DIVISION OF TAXATION

J. H. DeWane

BY: P.E. & L.S. CHIEF
DATE: FEB 27 1976 SERIAL NO. 555

TAX MAP
FAIRFIELD TOWNSHIP
CUMBERLAND COUNTY, N.J.
SCALE : 1"=200' SEPTEMBER, 1975
ALBERT A. FRALINGER JR.
629 SHILOH PIKE, BRIDGETON, NJ



SHEET 20

SHEET 25

SHEET 30

SHEET 27

SHEET 29

NO.	DATE	REVISION	BY
4	AUG. 2007	ADD CLARKS POND ROAD	JTS
3	AUG. 2007	UPDATE BLOCK 32 LOT 40.10 AC.	JTS
2	SEPT. 2006	UPDATE BLOCK 32 LOT 40.10	JTS
1	SEPT. 2006	UPDATE BLOCK 32 LOT 38	JTS

REVISED BY J.T. SAPID, P.L.S. (TOCHI CONSULT. ENG.) - SEPT. 2006

NEW JERSEY DEPARTMENT OF THE TREASURY
 DIVISION OF TAXATION
 LOCAL PROPERTY AND PUBLIC UTILITY BRANCH

APPROVED AS A TAX MAP PURSUANT TO THE PROVISIONS OF CHAPTER 175, LAWS OF 1975, BY THE DIRECTOR, DIVISION OF TAXATION.

J. H. DeWaters
 CHIEF

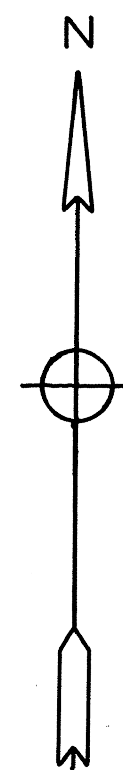
DATE: FEB 27 1976 5009 SERIAL NO. 555

TAX MAP
FAIRFIELD TOWNSHIP
 CUMBERLAND COUNTY, N.J.
 SCALE : 1"=200' SEPTEMBER, 1975
ALBERT A. FRALINGER JR.
 629 SHILOH PIKE, BRIDGETON, NJ

SHEET 26

SHEET 30

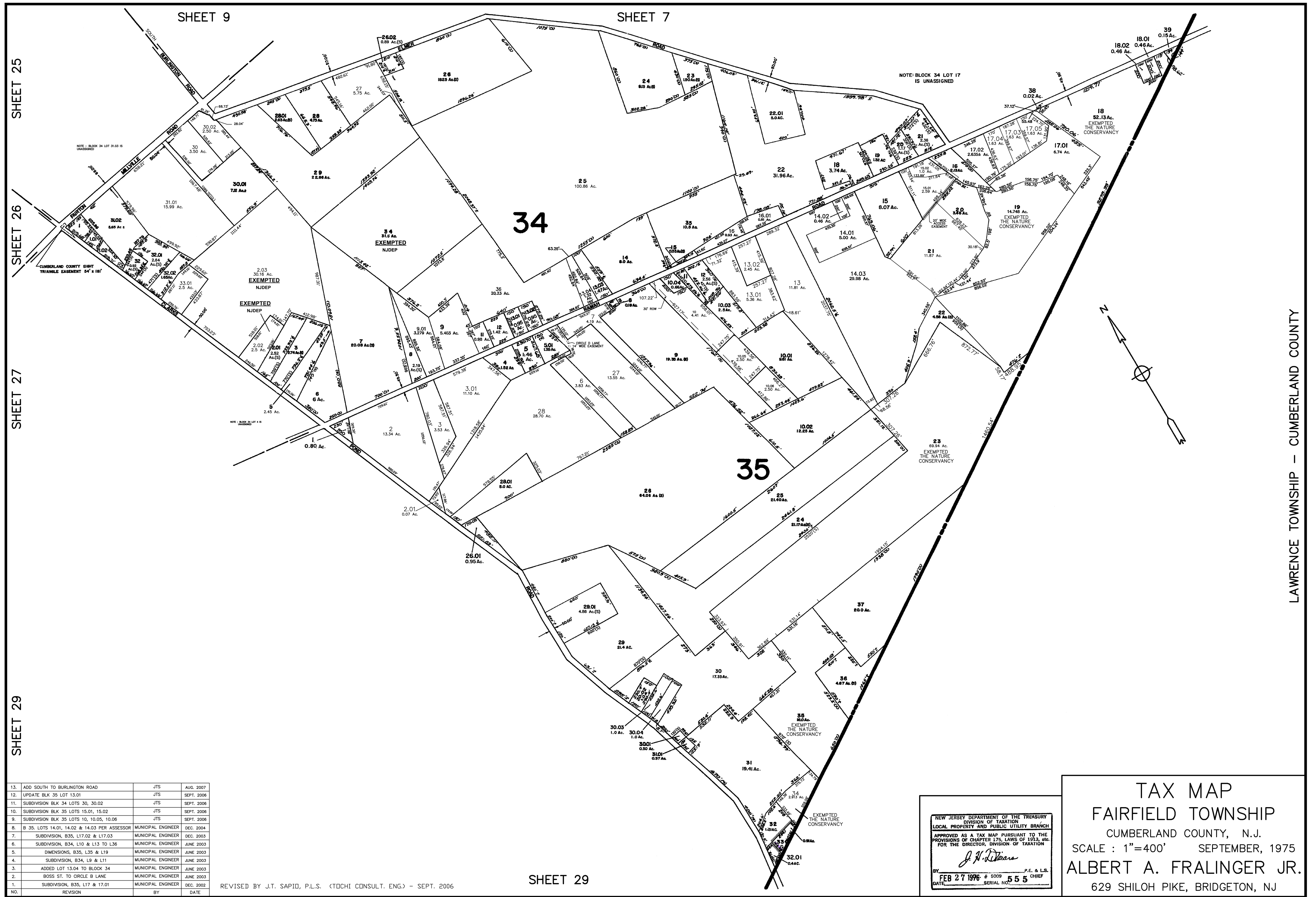
SHEET 28



CONSOLIDATION, B33, L29 & 29.01	CBA	DEC./2002
REVISION	BY	DATE

NEW JERSEY DEPARTMENT OF THE TREASURY
 DIVISION OF TAXATION
 LOCAL PROPERTY AND PUBLIC UTILITY BRANCH
 APPROVED AS A TAX MAP PURSUANT TO THE
 PROVISIONS OF CHAPTER 175, LAWS OF 1913, REC.
 FOR THE DIRECTOR, DIVISION OF TAXATION
J. H. [Signature]
 BY: [Signature] P.E. & L.S. CHIEF
 DATE: FEB 27 1976 SERIAL NO. 555

TAX MAP
FAIRFIELD TOWNSHIP
 CUMBERLAND COUNTY, N.J.
 SCALE : 1"=200' SEPTEMBER, 1975
ALBERT A. FRALINGER JR.
 629 SHILOH PIKE, BRIDGETON, NJ



NO.	REVISION	BY	DATE
13.	ADD SOUTH TO BURLINGTON ROAD	JTS	AUG. 2007
12.	UPDATE BLK 35 LOT 13.01	JTS	SEPT. 2006
11.	SUBDIVISION BLK 34 LOTS 30, 30.02	JTS	SEPT. 2006
10.	SUBDIVISION BLK 35 LOTS 15.01, 15.02	JTS	SEPT. 2006
9.	SUBDIVISION BLK 35 LOTS 10, 10.05, 10.06	JTS	SEPT. 2006
8.	B 35, LOTS 14.01, 14.02 & 14.03 PER ASSESSOR	MUNICIPAL ENGINEER	DEC. 2004
7.	SUBDIVISION, B35, L17.02 & L17.03	MUNICIPAL ENGINEER	DEC. 2003
6.	SUBDIVISION, B34, L10 & L13 TO L36	MUNICIPAL ENGINEER	JUNE 2003
5.	DIMENSIONS, B35, L35 & L19	MUNICIPAL ENGINEER	JUNE 2003
4.	SUBDIVISION, B34, L9 & L11	MUNICIPAL ENGINEER	JUNE 2003
3.	ADDED LOT 13.04 TO BLOCK 34	MUNICIPAL ENGINEER	JUNE 2003
2.	BOSS ST. TO CIRCLE B LANE	MUNICIPAL ENGINEER	JUNE 2003
1.	SUBDIVISION, B35, L17 & 17.01	MUNICIPAL ENGINEER	DEC. 2002

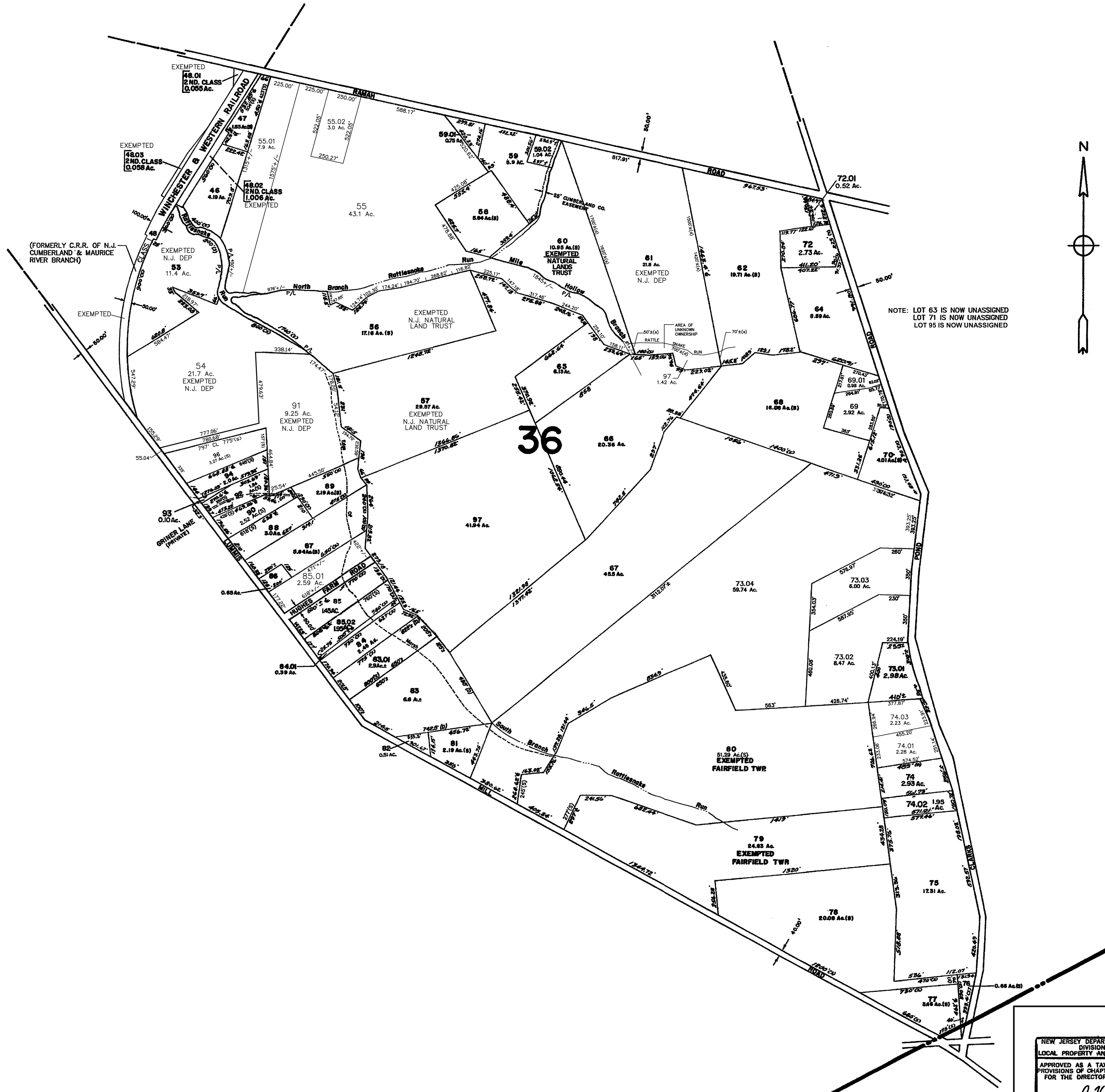
REVISED BY J.T. SAPIO, P.L.S. (TOCHI CONSULT. ENG.) - SEPT. 2006

SHEET 29

NEW JERSEY DEPARTMENT OF THE TREASURY
 DIVISION OF TAXATION
 LOCAL PROPERTY AND PUBLIC UTILITY BRANCH
 APPROVED AS A TAX MAP PURSUANT TO THE
 PROVISIONS OF CHAPTER 175, LAWS OF 1933, etc.
 FOR THE DIRECTOR, DIVISION OF TAXATION
J. H. DeVore
 P.E. & L.S. CHIEF
 FEB 27 1976 # 5009 SERIAL NO. 555

TAX MAP
FAIRFIELD TOWNSHIP
 CUMBERLAND COUNTY, N.J.
 SCALE : 1"=400' SEPTEMBER, 1975
ALBERT A. FRALINGER JR.
 629 SHILOH PIKE, BRIDGETON, NJ

LAWRENCE TOWNSHIP - CUMBERLAND COUNTY



36

NOTE: LOT 63 IS NOW UNASSIGNED
LOT 71 IS NOW UNASSIGNED
LOT 95 IS NOW UNASSIGNED

LAWRENCE TOWNSHIP
CUMBERLAND COUNTY

B36, L73 TO 73.04	CBA	JUNE/2003
SUBDIVISION, B36, L73	CBA	JUNE/2003
REVISION	BY	DATE

SHEET 31

REVISED BY J.T. SAPIO, P.L.S. (TOCHI CONSULT. ENG.) - SEPT. 2006

NEW JERSEY DEPARTMENT OF THE TREASURY
DIVISION OF TAXATION
LOCAL PROPERTY AND PUBLIC UTILITY BRANCH

APPROVED AS A TAX MAP PURSUANT TO THE
PROVISIONS OF CHAPTER 175, LAWS OF 1913, etc.
FOR THE DIRECTOR, DIVISION OF TAXATION

J. H. Deane

BY: LIC # 5009 P.E. & L.S. CHIEF
FEB 27 1976 SERIAL NO 555

TAX MAP
FAIRFIELD TOWNSHIP
CUMBERLAND COUNTY, N.J.
SCALE : 1"=400' SEPTEMBER, 1975
ALBERT A. FRALINGER JR.
629 SHILOH PIKE, BRIDGETON, NJ

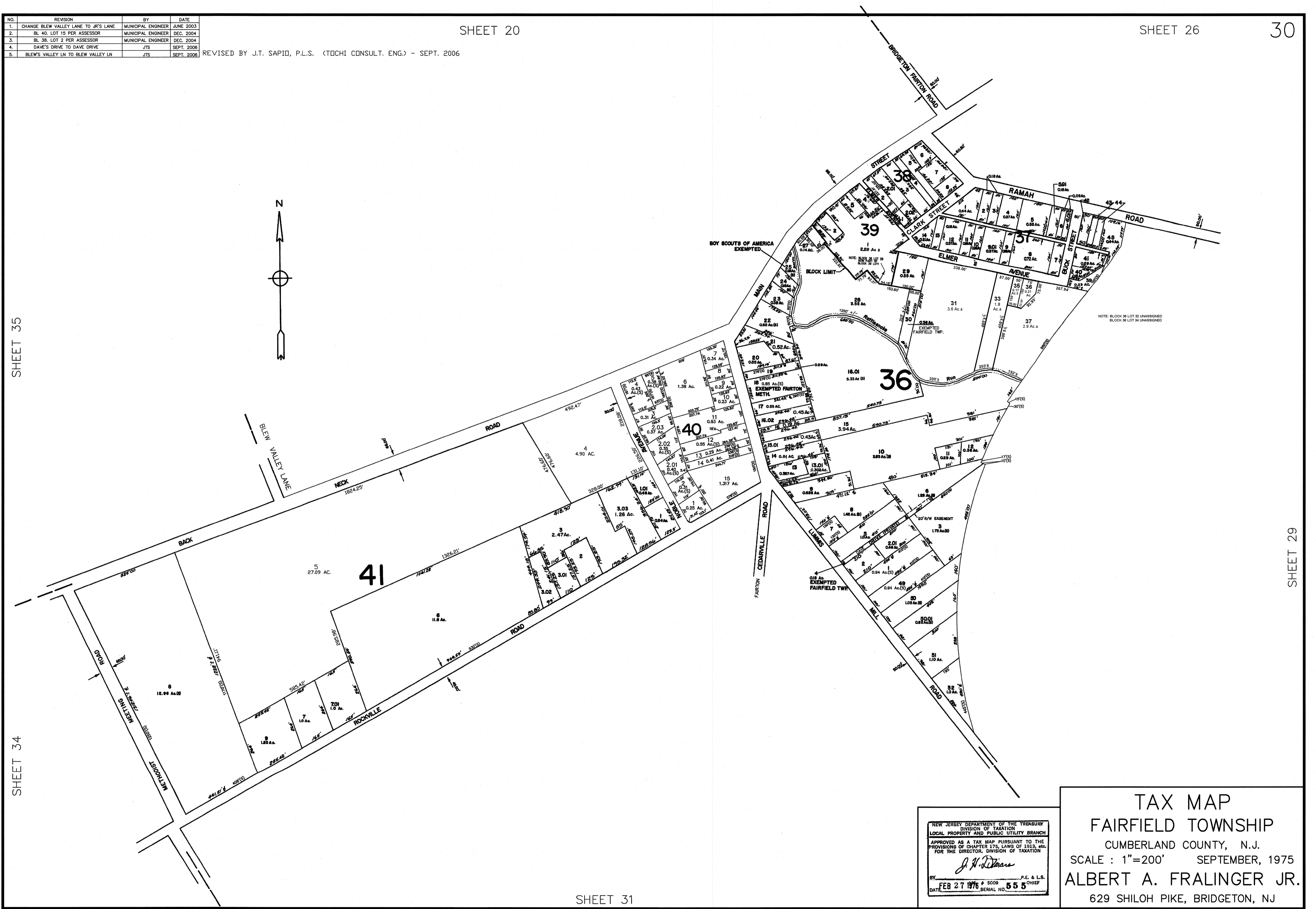
NO.	REVISION	BY	DATE
1.	CHANGE BLEW VALLEY LANE TO JR'S LANE	MUNICIPAL ENGINEER	JUNE 2003
2.	BL 40, LOT 15 PER ASSESSOR	MUNICIPAL ENGINEER	DEC. 2004
3.	BL 36, LOT 2 PER ASSESSOR	MUNICIPAL ENGINEER	DEC. 2004
4.	DAVE'S DRIVE TO DAVE DRIVE	JTS	SEPT. 2006
5.	BLEW'S VALLEY LN TO BLEW VALLEY LN	JTS	SEPT. 2006

REVISED BY J.T. SAPIO, P.L.S. (TOCHI CONSULT. ENG.) - SEPT. 2006

SHEET 35

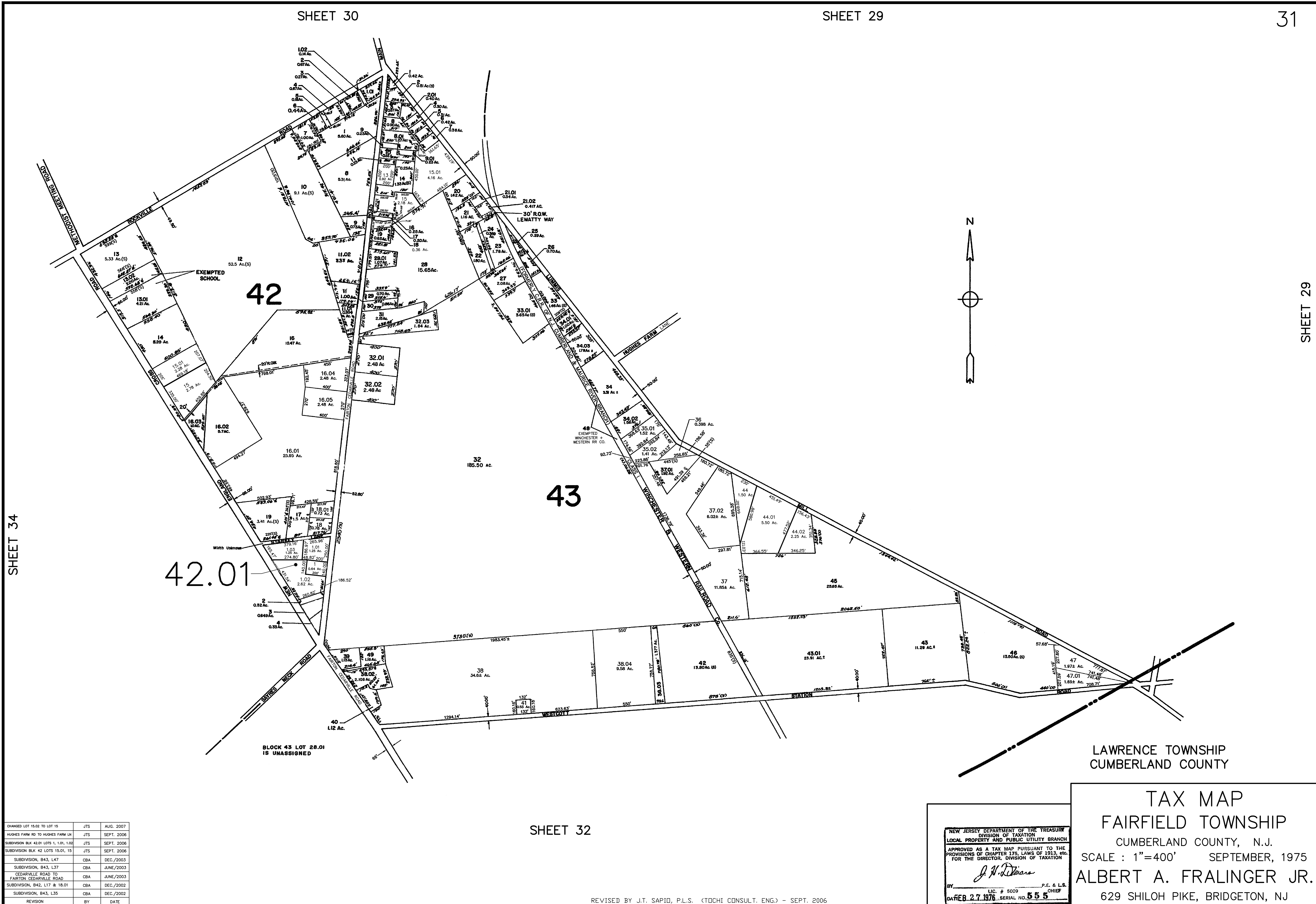
SHEET 34

SHEET 29



NEW JERSEY DEPARTMENT OF THE TREASURY
 DIVISION OF TAXATION
 LOCAL PROPERTY AND PUBLIC UTILITY BRANCH
 APPROVED AS A TAX MAP PURSUANT TO THE
 PROVISIONS OF CHAPTER 175, LAWS OF 1913, ETC.
 FOR THE DIRECTOR, DIVISION OF TAXATION
J. H. Deane
 BY: P.E. & L.S.
 DATE: FEB 27 1976 # 5009 SERIAL NO. 555

TAX MAP
FAIRFIELD TOWNSHIP
 CUMBERLAND COUNTY, N.J.
 SCALE : 1"=200' SEPTEMBER, 1975
ALBERT A. FRALINGER JR.
 629 SHILOH PIKE, BRIDGETON, NJ



SHEET 34

SHEET 29

SHEET 32

CHANGED LOT 15.02 TO LOT 15	JTS	AUG. 2007
HUGHES FARM RD TO HUGHES FARM LN	JTS	SEPT. 2006
SUBDIVISION BLK 42.01 LOTS 1, 1.01, 1.02	JTS	SEPT. 2006
SUBDIVISION BLK 42 LOTS 15.01, 15	JTS	SEPT. 2006
SUBDIVISION, B43, L47	CBA	DEC./2003
SUBDIVISION, B43, L37	CBA	JUNE/2003
CEARVILLE ROAD TO FAIRTON CEDARVILLE ROAD	CBA	JUNE/2003
SUBDIVISION, B42, L17 & 18.01	CBA	DEC./2002
SUBDIVISION, B43, L35	CBA	DEC./2002
REVISION	BY	DATE

NEW JERSEY DEPARTMENT OF THE TREASURY
 DIVISION OF TAXATION
 LOCAL PROPERTY AND PUBLIC UTILITY BRANCH
 APPROVED AS A TAX MAP PURSUANT TO THE
 PROVISIONS OF CHAPTER 175, LAWS OF 1913, ETC.
 FOR THE DIRECTOR, DIVISION OF TAXATION
J. N. Deans
 BY LIC. # 6009 P.E. & L.S. CHIEF
 DATE FEB. 27 1976 SERIAL NO. 555

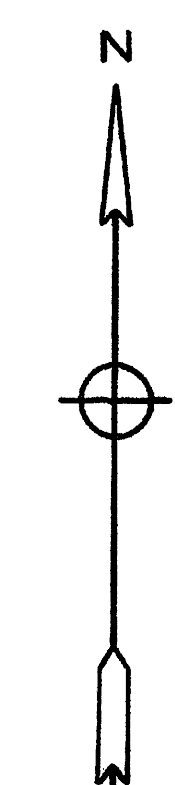
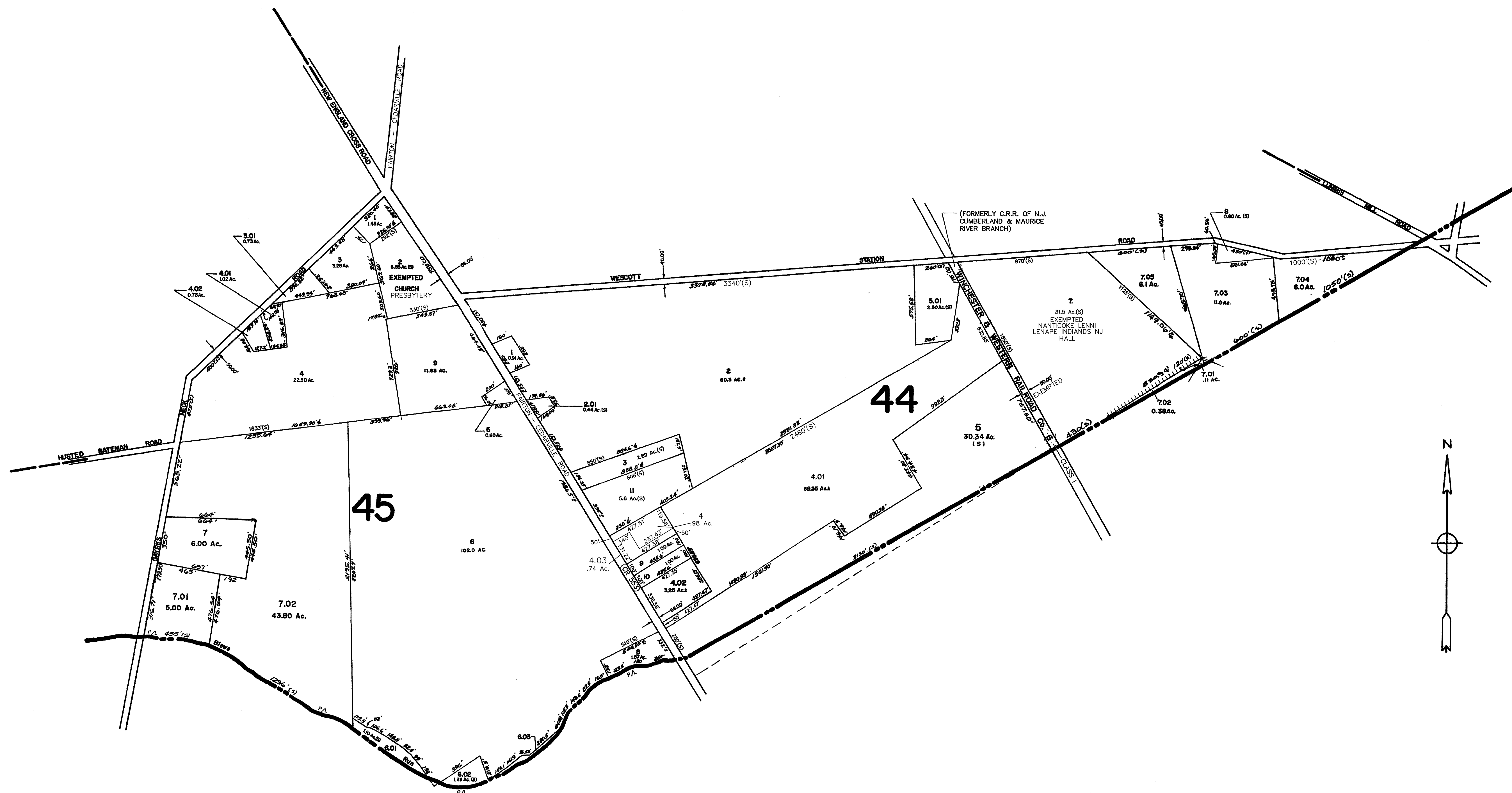
LAWRENCE TOWNSHIP
 CUMBERLAND COUNTY

TAX MAP
FAIRFIELD TOWNSHIP
 CUMBERLAND COUNTY, N.J.
 SCALE : 1"=400' SEPTEMBER, 1975
ALBERT A. FRALINGER JR.
 629 SHILOH PIKE, BRIDGETON, NJ

SHEET 34

SHEET 33

LAWRENCE TOWNSHIP - CUMBERLAND COUNTY



LAWRENCE TOWNSHIP - CUMBERLAND COUNTY

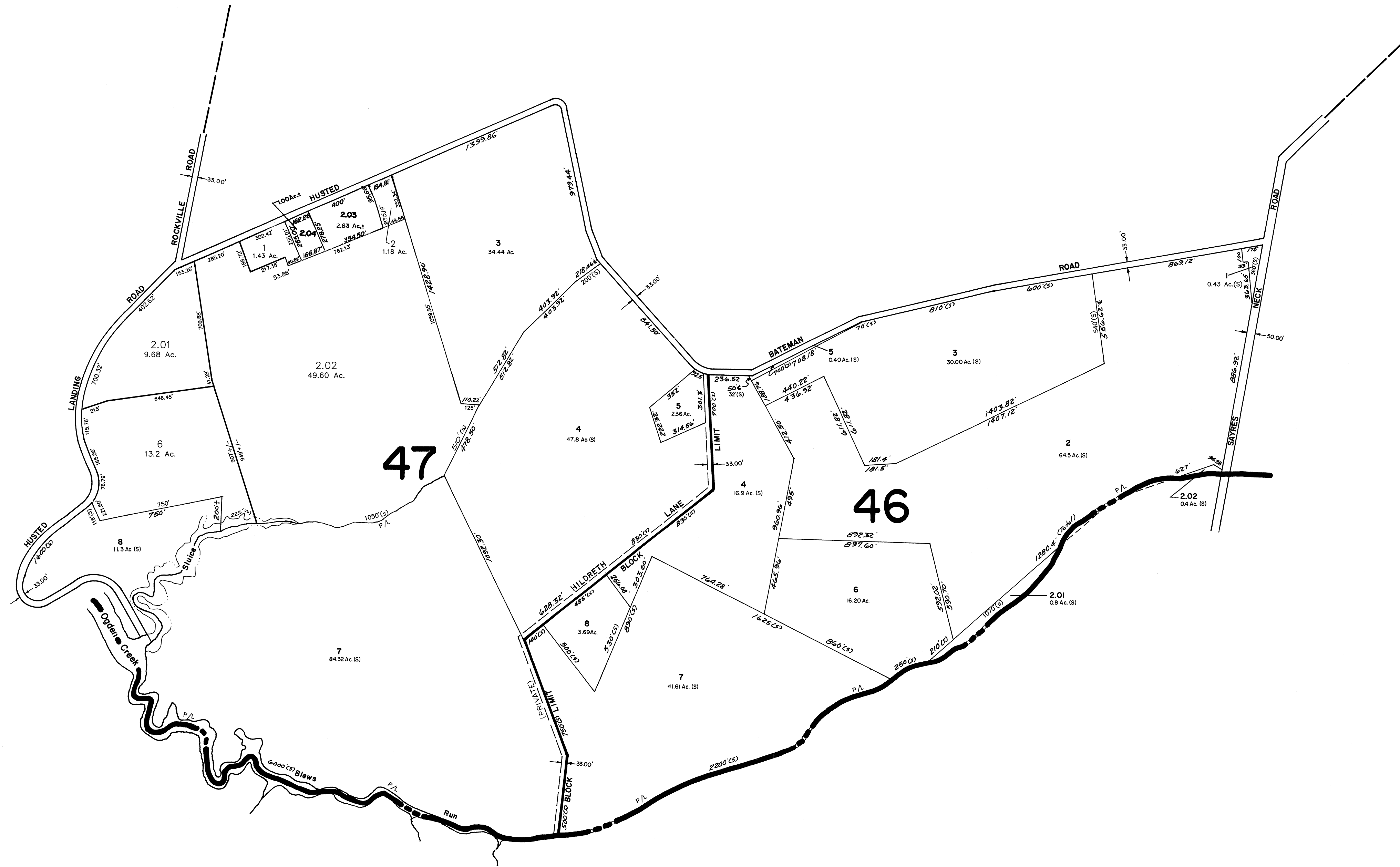
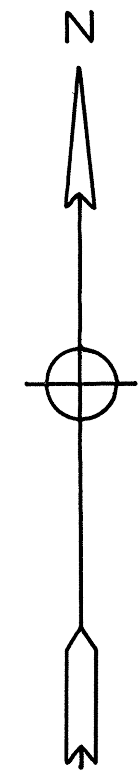
DIMENSIONS, B44, L4, L4.01 & L4.02	CBA	JUNE/2003
REVISION	BY	DATE

NEW JERSEY DEPARTMENT OF THE TREASURY
 DIVISION OF TAXATION
 LOCAL PROPERTY AND PUBLIC UTILITY BRANCH
 APPROVED AS A TAX MAP PURSUANT TO THE PROVISIONS OF CHAPTER 175, LAWS OF 1915, etc. FOR THE DIRECTOR, DIVISION OF TAXATION
J. H. DeVries
 BY: P.E. & L.S. CHIEF
 DATE: FEB 27 1976 # 5009 SERIAL NO. 555

TAX MAP
FAIRFIELD TOWNSHIP
 CUMBERLAND COUNTY, N.J.
 SCALE : 1"=400' SEPTEMBER, 1975
ALBERT A. FRALINGER JR.
 629 SHILOH PIKE, BRIDGETON, NJ

SHEET 38

SHEET 32



LAWRENCE TOWNSHIP - CUMBERLAND COUNTY

NEW JERSEY DEPARTMENT OF THE TREASURY
 DIVISION OF TAXATION
 LOCAL PROPERTY AND PUBLIC UTILITY BRANCH

APPROVED AS A TAX MAP PURSUANT TO THE
 PROVISIONS OF CHAPTER 125, LAWS OF 1933, INC.
 FOR THE DIRECTOR, DIVISION OF TAXATION

J. H. Deans

BY: _____ P.E. & L.S.
 DATE: FEB 27 1976 SERIAL NO. 555

TAX MAP
 FAIRFIELD TOWNSHIP
 CUMBERLAND COUNTY, N.J.
 SCALE : 1"=400' SEPTEMBER, 1975
 ALBERT A. FRALINGER JR.
 629 SHILOH PIKE, BRIDGETON, NJ

REVISION	BY	DATE
SUBDIVISION, B48, L15	CBA	JUNE/2003
SUBDIVISION, B50, L3, 3.01, 5, & 8	CBA	DEC./2003

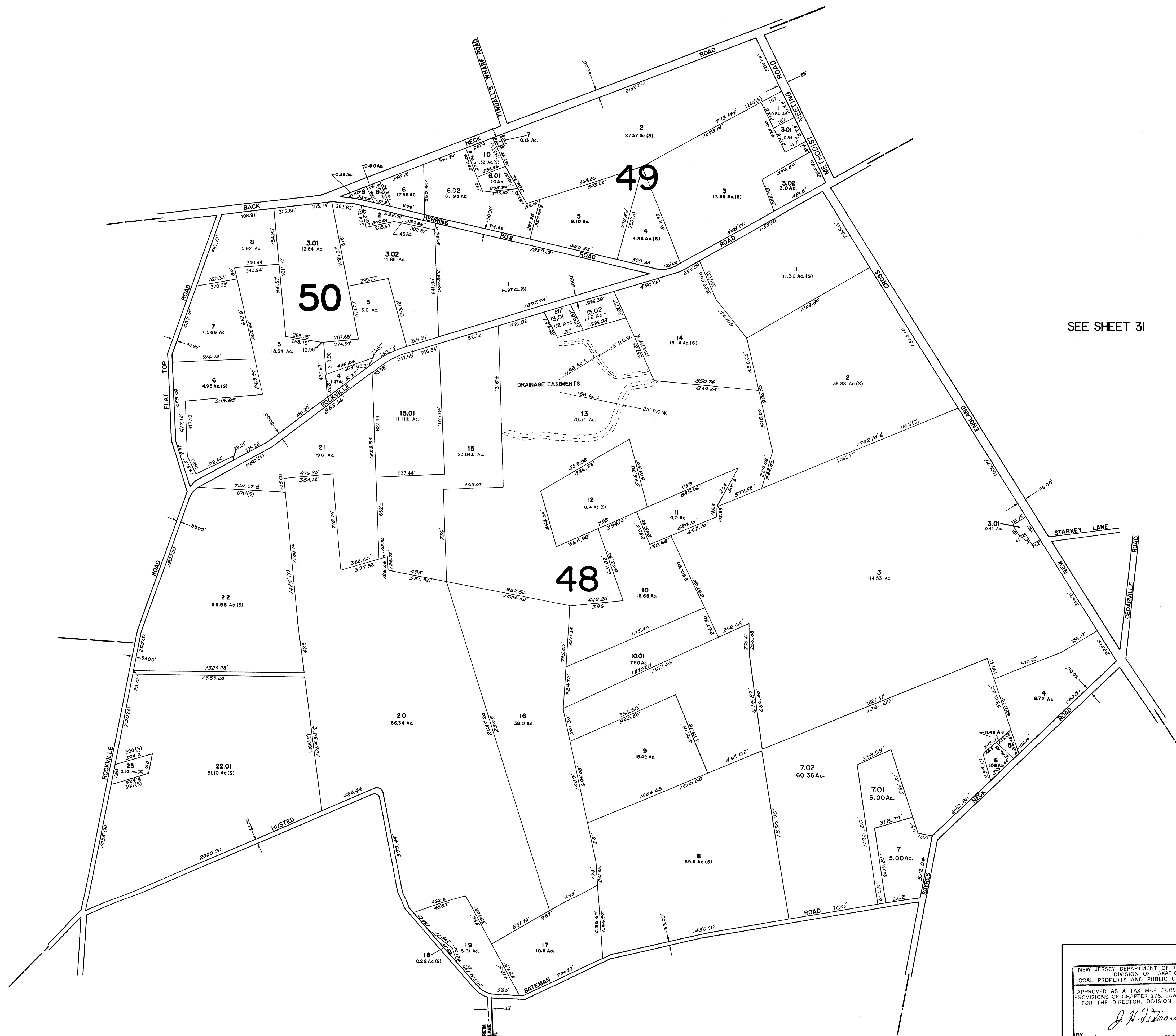
SHEET 35

SHEET 30

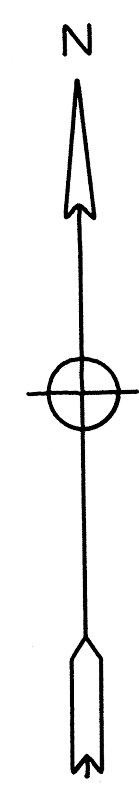
SHEET 37

SHEET 38

SHEET 31



SEE SHEET 31



SHEET 33

SHEET 32

NEW JERSEY DEPARTMENT OF THE TREASURY
 DIVISION OF TAXATION
 LOCAL PROPERTY AND PUBLIC UTILITY BRANCH
 APPROVED AS A TAX MAP PURSUANT TO THE
 PROVISIONS OF CHAPTER 175, LAWS OF 1913, ETC.
 FOR THE DIRECTOR, DIVISION OF TAXATION
J. H. Williams
 BY: _____ P.E. & L.S. CHIEF
 DATE: FEB 27 1976, SERIAL NO. 555

TAX MAP
FAIRFIELD TOWNSHIP
 CUMBERLAND COUNTY, N.J.
 SCALE : 1"=400' SEPTEMBER, 1975
ALBERT A. FRALINGER JR.
 629 SHILOH PIKE, BRIDGETON, NJ

REVISION	BY	DATE
SUBDIVISION, B51, L42 & 42.02	CBA	DEC./2002
ADDITION, B51, L31.01	CBA	JUNE/2003
ADDITION, B51, L31.03	CBA	DEC./2003

HOPEWELL TOWNSHIP - CUMBERLAND COUNTY



SHEET 36

SHEET 20

SHEET 30

SHEET 34

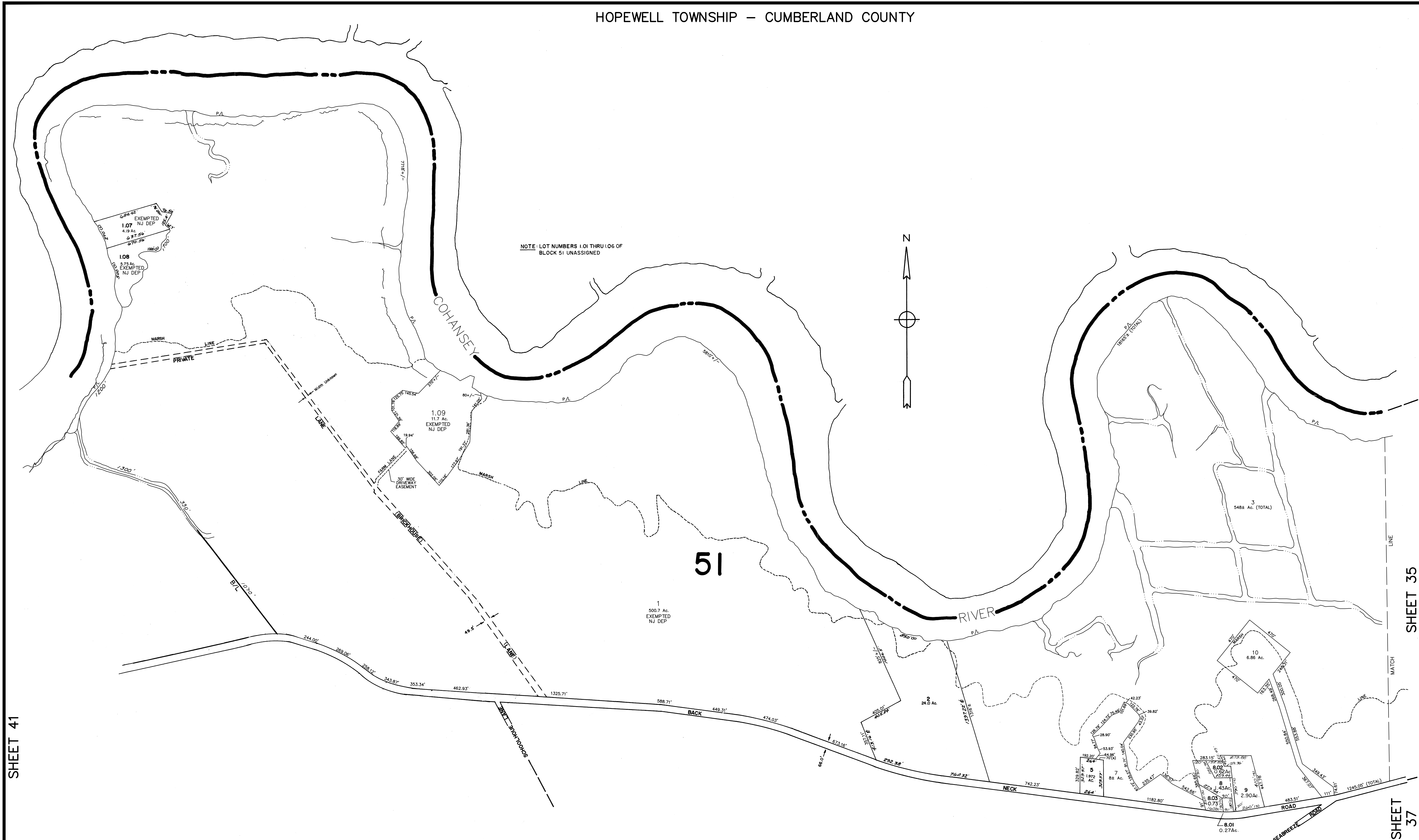
SHEET 37

NEW JERSEY DEPARTMENT OF THE TREASURY
 DIVISION OF TAXATION
 LOCAL PROPERTY AND PUBLIC UTILITY BRANCH
 APPROVED AS A TAX MAP PURSUANT TO THE
 PROVISIONS OF CHAPTER 175, LAWS OF 1913, ETC.
 FOR THE DIRECTOR, DIVISION OF TAXATION

J. H. Deane
 BY _____ P.E. & L.S. CHIEF
 LIC. # 5009
 DATE FEB 27 1976 SERIAL NO 555

TAX MAP
FAIRFIELD TOWNSHIP
 CUMBERLAND COUNTY, N.J.
 SCALE : 1"=400' SEPTEMBER, 1975
ALBERT A. FRALINGER JR.
 629 SHILOH PIKE, BRIDGETON, NJ

HOPEWELL TOWNSHIP - CUMBERLAND COUNTY



SHEET 41

SHEET 35

SHEET 37

SHEET 41

SHEET 40

NEW JERSEY DEPARTMENT OF THE TREASURY
 DIVISION OF TAXATION
 LOCAL PROPERTY AND PUBLIC UTILITY BRANCH

APPROVED AS A TAX MAP PURSUANT TO THE PROVISIONS OF CHAPTER 125, LAWS OF 1975, ETC. FOR THE DIRECTOR, DIVISION OF TAXATION

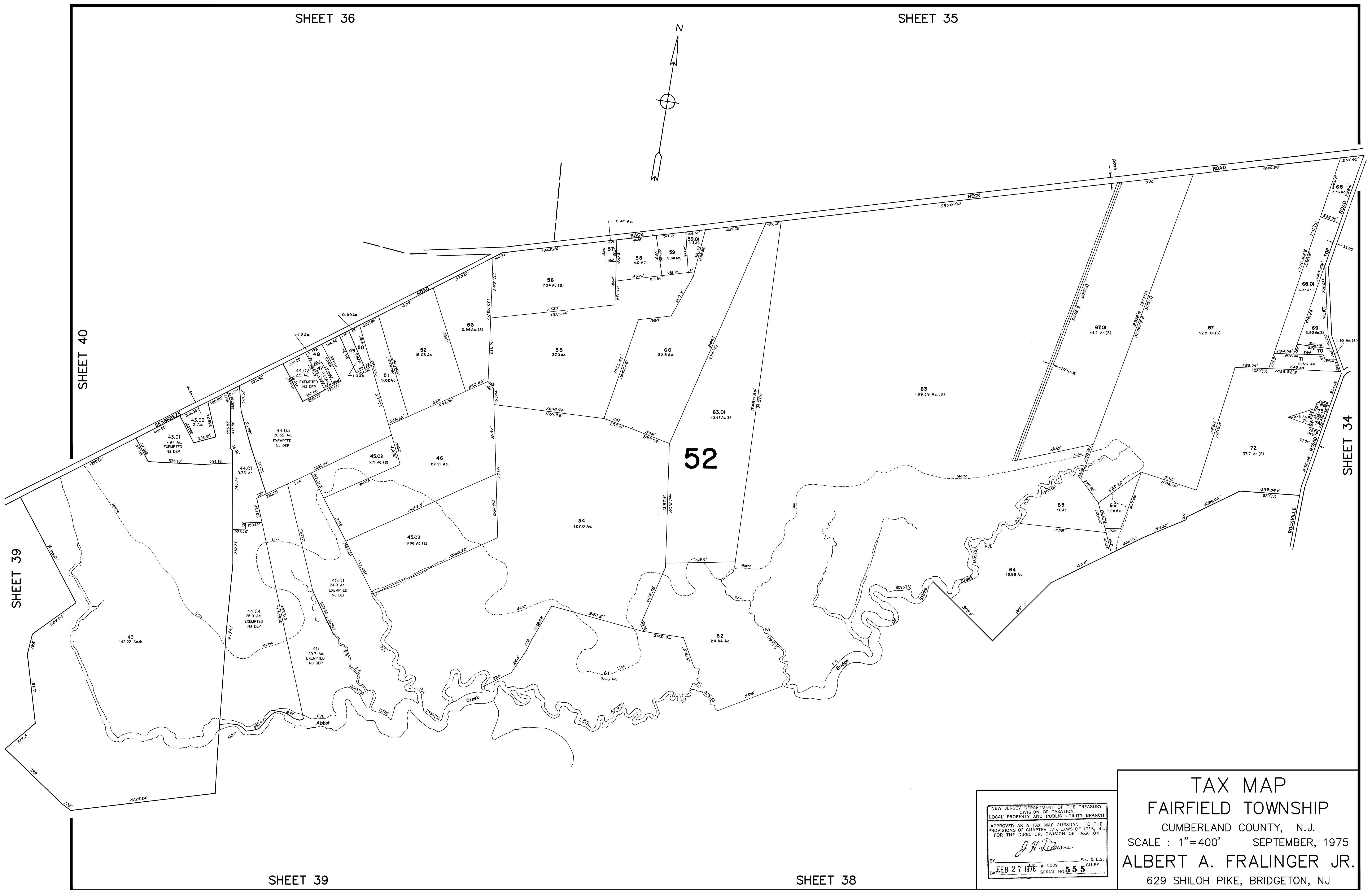
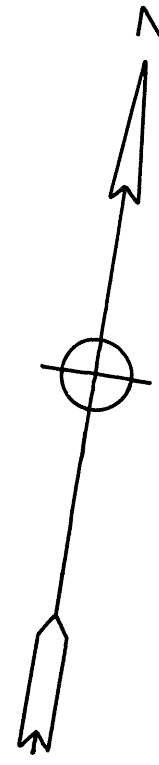
J. N. Deane

BY: *J. N. Deane* LIC. # 5009 P.E. & L.S. CHIEF
 DATE: FEB 27 1976 SERIAL NO. 555

TAX MAP
FAIRFIELD TOWNSHIP
 CUMBERLAND COUNTY, N.J.
 SCALE : 1"=400' SEPTEMBER, 1975
ALBERT A. FRALINGER JR.
 629 SHILOH PIKE, BRIDGETON, NJ

SHEET 36

SHEET 35



SHEET 39

SHEET 40

SHEET 34

SHEET 39

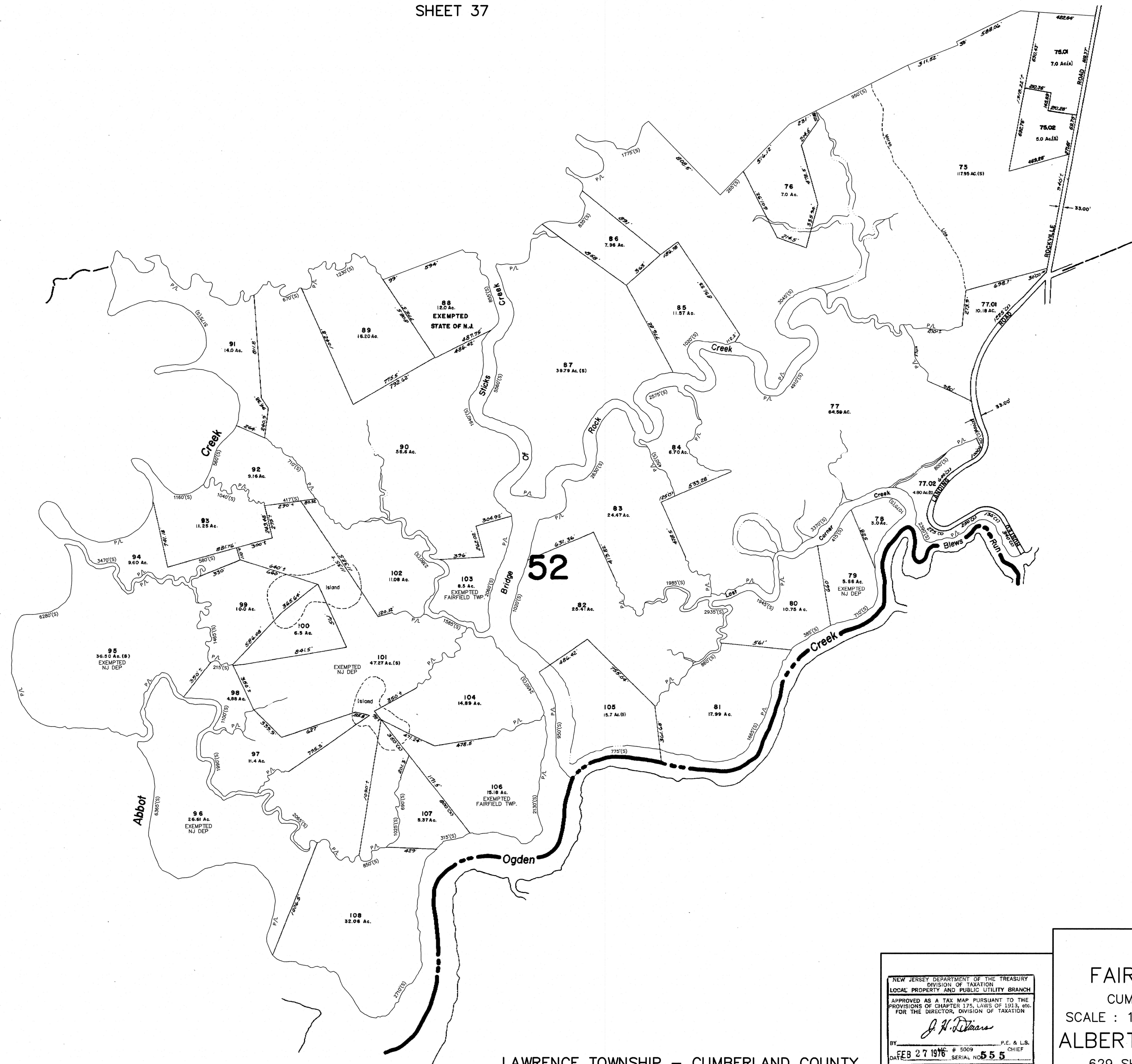
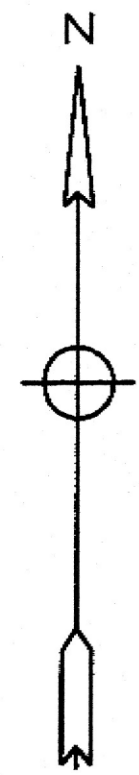
SHEET 38

NEW JERSEY DEPARTMENT OF THE TREASURY
 DIVISION OF TAXATION
 LOCAL PROPERTY AND PUBLIC UTILITY BRANCH
 APPROVED AS A TAX MAP PURSUANT TO THE
 PROVISIONS OF CHAPTER 175, LAWS OF 1913, ETC.
 FOR THE DIRECTOR, DIVISION OF TAXATION

J. N. [Signature]
 P.E. & L.S.
 CHIEF

DATE: FEB 27 1976 # 5009 SERIAL NO. 555

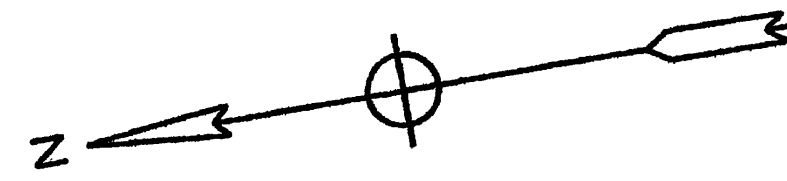
TAX MAP
FAIRFIELD TOWNSHIP
 CUMBERLAND COUNTY, N.J.
 SCALE : 1"=400' SEPTEMBER, 1975
ALBERT A. FRALINGER JR.
 629 SHILOH PIKE, BRIDGETON, NJ



NEW JERSEY DEPARTMENT OF THE TREASURY
 DIVISION OF TAXATION
 LOCAL PROPERTY AND PUBLIC UTILITY BRANCH
 APPROVED AS A TAX MAP PURSUANT TO THE
 PROVISIONS OF CHAPTER 175, LAWS OF 1975, ETC.
 FOR THE DIRECTOR, DIVISION OF TAXATION
J. H. DeVore
 BY _____ P.E. & L.S. CHIEF
 DATE FEB 27 1976 # 5009 SERIAL NO. 555

TAX MAP
FAIRFIELD TOWNSHIP
 CUMBERLAND COUNTY, N.J.
 SCALE : 1"=400' SEPTEMBER, 1975
ALBERT A. FRALINGER JR.
 629 SHILOH PIKE, BRIDGETON, NJ

LAWRENCE TOWNSHIP - CUMBERLAND COUNTY



SHEET 37

SHEET 40

SHEET 41

DELAWARE BAY

52

55

DELAWARE BAY

SEE SHEET 42

CREEK

NANTUXENT COVE

BACK

EXEMPTED STATE OF NEW JERSEY

EXEMPTED STATE OF NEW JERSEY

EXEMPTED THE NATURE CONSERVANCY

EXEMPTED NJDEP

EXEMPTED NJ DEPT

NEW JERSEY DEPARTMENT OF THE TREASURY
 DIVISION OF TAXATION
 LOCAL PROPERTY AND PUBLIC UTILITY BRANCH
 APPROVED AS A TAX MAP PURSUANT TO THE
 PROVISIONS OF CHAPTER 175, LAWS OF 1915, ETC.
 FOR THE DIRECTOR, DIVISION OF TAXATION

J. H. Williams
 BY: P.E. & L.S. CHIEF
 DATE: FEB 27 1976 SERIAL NO. 555

TAX MAP
FAIRFIELD TOWNSHIP
 CUMBERLAND COUNTY, N.J.
 SCALE: 1"=800' SEPTEMBER, 1975
ALBERT A. FRALINGER JR.
 629 SHILOH PIKE, BRIDGETON, NJ

1	SEPT. 2006	SUBDIVISION BLK 52 LOT 42.01	JTS
NO.	DATE	REVISION	BY

REVISED BY JT, SAPID, P.L.S. <TOCHI CONSULT. ENG> - SEPT. 2006

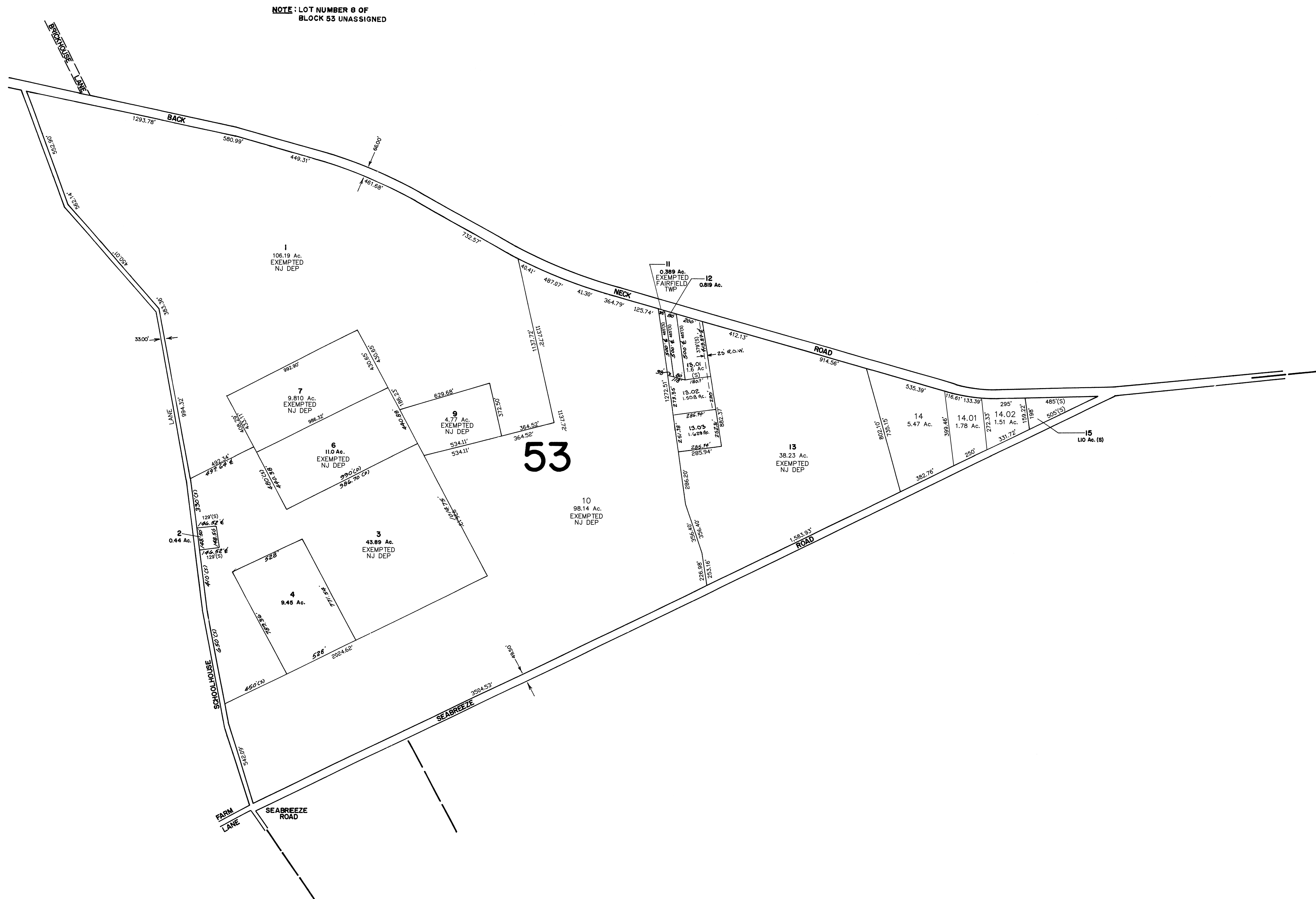
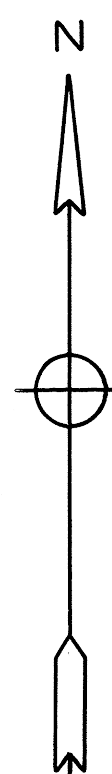
NO.	REVISION	BY	DATE
1.	B. 53, LOT 7, PER ASSESSOR	MUNICIPAL ENGINEER	DEC. 2004

SHEET 36

SHEET 36

SHEET 37

SHEET 41



SHEET 41

SHEET 39

SHEET 37

NEW JERSEY DEPARTMENT OF THE TREASURY
 DIVISION OF TAXATION
 LOCAL PROPERTY AND PUBLIC UTILITY BRANCH
 APPROVED AS A TAX MAP PURSUANT TO THE
 PROVISIONS OF CHAPTER 175, LAWS OF 1913, etc.
 FOR THE DIRECTOR, DIVISION OF TAXATION
J. N. Dianna
 BY _____ P.E. & L.S.
 # 5009 CHIEF
 DATE FEB 27 1976 SERIAL NO. 555

TAX MAP
 FAIRFIELD TOWNSHIP
 CUMBERLAND COUNTY, N.J.
 SCALE : 1"=400' SEPTEMBER, 1975
 ALBERT A. FRALINGER JR.
 629 SHILOH PIKE, BRIDGETON, NJ

REVISION	BY	DATE
SUBDIVISION, B54, L5, L5.01 & L4.02	CBA	JUNE/2003

GREENWICH TOWNSHIP - CUMBERLAND COUNTY

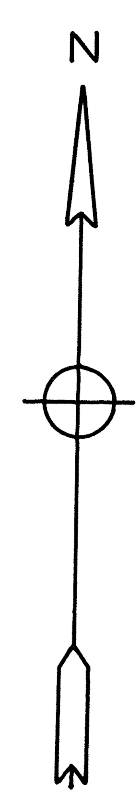
HOPEWELL TOWNSHIP
CUMBERLAND COUNTY

SHEET 36

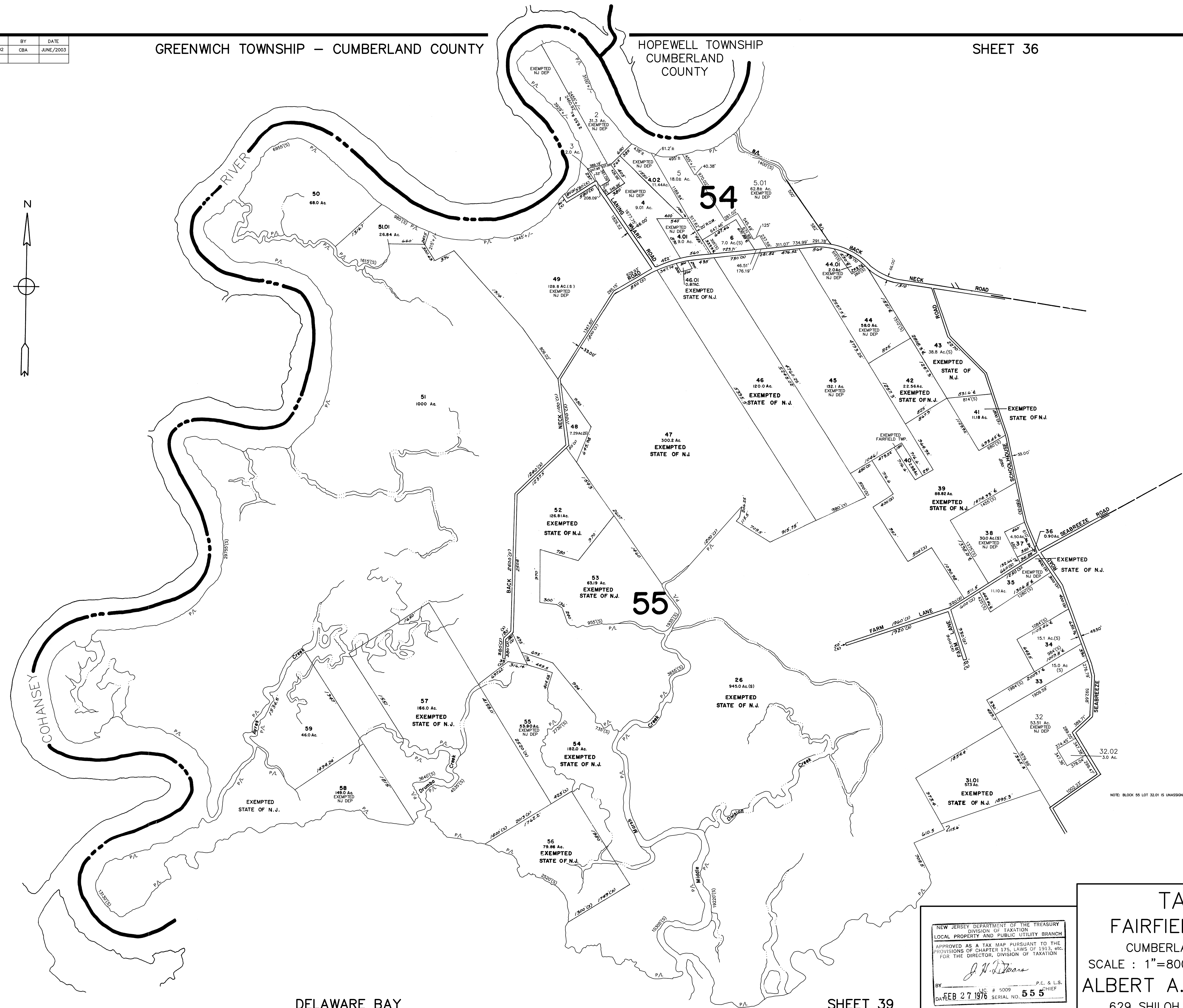
SHEET 36

SHEET 40

SHEET 39



GREENWICH TOWNSHIP - CUMBERLAND COUNTY



DELAWARE BAY

SHEET 39

NEW JERSEY DEPARTMENT OF THE TREASURY
DIVISION OF TAXATION
LOCAL PROPERTY AND PUBLIC UTILITY BRANCH

APPROVED AS A TAX MAP PURSUANT TO THE PROVISIONS OF CHAPTER 175, LAWS OF 1913, etc. FOR THE DIRECTOR, DIVISION OF TAXATION

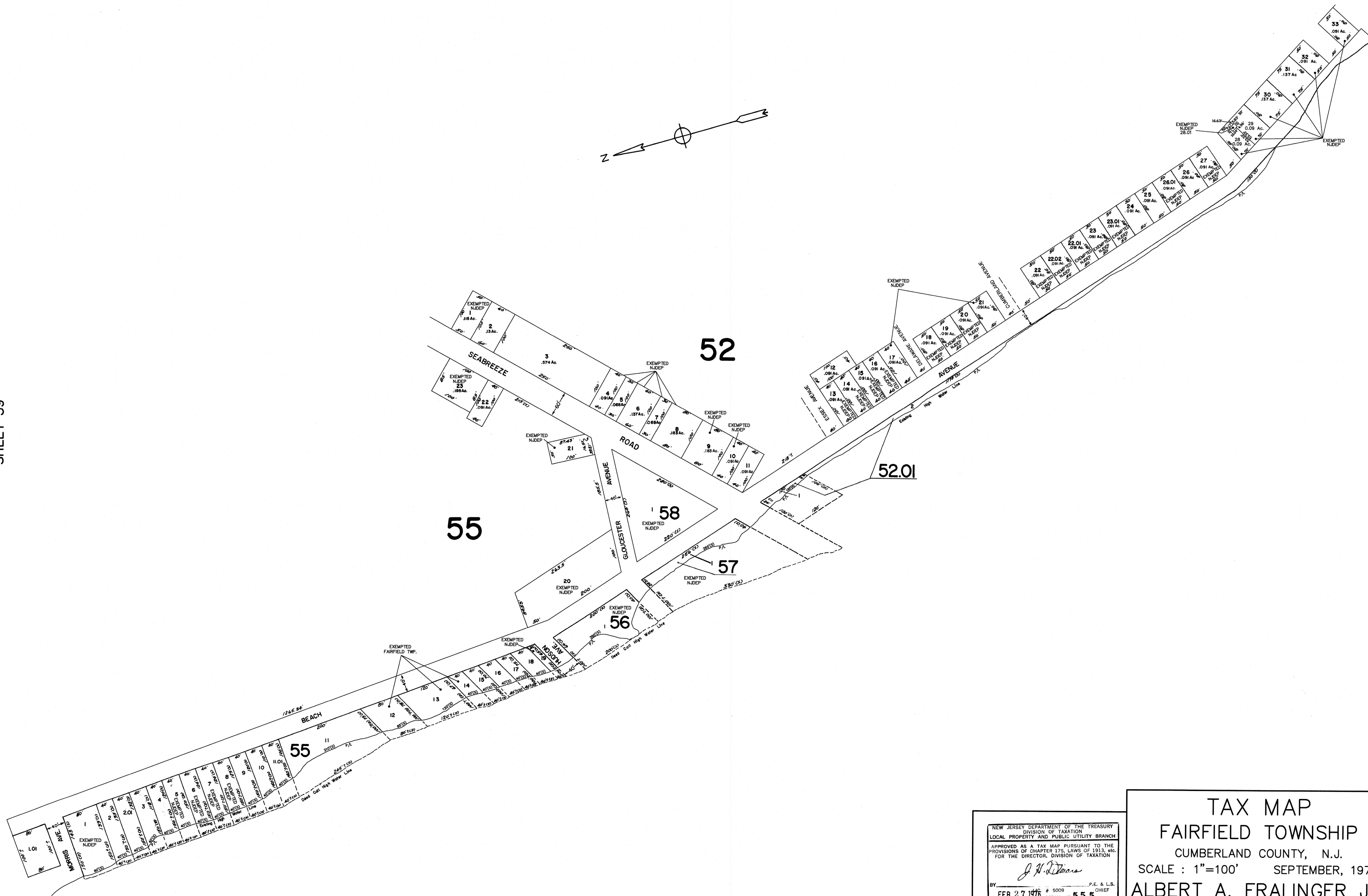
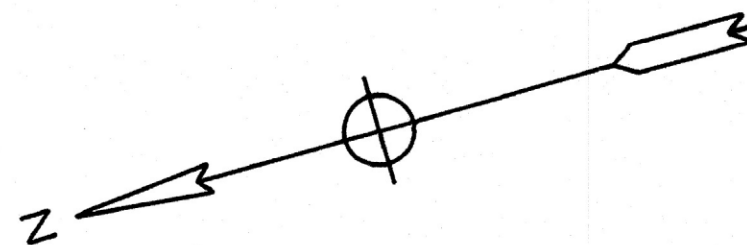
J. H. Deans

BY: [Signature] P.E. & L.S.
DATE: FEB 27 1976 SERIAL NO. 555

TAX MAP
FAIRFIELD TOWNSHIP
CUMBERLAND COUNTY, N.J.
SCALE : 1"=800' SEPTEMBER, 1975
ALBERT A. FRALINGER JR.
629 SHILOH PIKE, BRIDGETON, NJ

SHEET 39

DELAWARE BAY



DELAWARE BAY

NEW JERSEY DEPARTMENT OF THE TREASURY
 DIVISION OF TAXATION
 LOCAL PROPERTY AND PUBLIC UTILITY BRANCH

APPROVED AS A TAX MAP PURSUANT TO THE
 PROVISIONS OF CHAPTER 175, LAWS OF 1913, etc.
 FOR THE DIRECTOR, DIVISION OF TAXATION

J. H. D'Anna
 BY: P.E. & L.S. CHIEF
 DATE: FEB 27 1976 SERIAL NO. 555

TAX MAP
FAIRFIELD TOWNSHIP
 CUMBERLAND COUNTY, N.J.
 SCALE : 1"=100' SEPTEMBER, 1975
ALBERT A. FRALINGER JR.
 629 SHILOH PIKE, BRIDGETON, NJ