

✦ TAX ✦

✦ ASSESSMENT MAP ✦

OF THE

**TOWNSHIP  
OF  
COMMERCIAL**

**IN THE  
COUNTY OF CUMBERLAND  
NEW JERSEY**



**REMINGTON & VERNICK ENGINEERS**

2059 SPRINGDALE ROAD, CHERRY HILL, NJ 08003  
(856) 795-9595, FAX (856) 795-1882, WEB SITE ADDRESS: WWW.RVE.COM

Certificate of Authorization: 24 GA 28003300

*Excellence • Innovation • Service*

**2026**

# KEY MAP

## TAX MAP TOWNSHIP OF COMMERCIAL

CUMBERLAND COUNTY NEW JERSEY

SCALE: 1" = 1500' DATE: 9-13-2004

CRAIG F. REMINGTON LAND SURVEYOR LIC. NO. 23924

REMINGTON & VERNICK ENGINEERS

232 KING'S HIGHWAY EAST HADDONFIELD, N.J. 08033  
(856) 795-9595, FAX (856) 795-1882  
WEB SITE ADDRESS: WWW.RVE.COM

TO SHOW CONDITIONS AS OF 12-31-2025

### NOTES:

1. THE AREAS, BOUNDARIES AND DIMENSIONS, SHOWN ON THIS TAX MAP, ARE DERIVED FROM TAX MAPS PREPARED BY JOHN G. REUTTER ASSOCIATES, GEORGE A. SCHOCK III, GROUND SURVEYS, AERIAL SURVEYS, AND RECORDED PLANS. MAPS, DEEDS AND WILLS, ARE TO BE USED FOR ASSESSMENT PURPOSES ONLY.
2. THIS TAX MAP SUPERSEDES THE TAX MAP APPROVED DATE 1-29-1980
3. THESE MAPS HAVE BEEN DRAWN USING COMPUTER AIDED DRAFTING/DESIGN (CAD/D) AND COORDINATE GEOMETRY (GOCO).

THIS MAP HAS BEEN GIVEN A FORMAL CERTIFICATION BY THE DIVISION OF TAXATION ON DECEMBER 8, 2005 SIGNED BY JAMES J. COLL, AND SANTO C. DIDONATO ASSIGNED SERIAL NUMBER 875

REVISIONS		
11-1-2006	CRAIG F. REMINGTON	23924
5-10-2007	CRAIG F. REMINGTON	23924
4-10-2008	CRAIG F. REMINGTON	23924
11-18-2008	CRAIG F. REMINGTON	23924
10-1-2009	CRAIG F. REMINGTON	23924
3-31-2010	CRAIG F. REMINGTON	23924
5-10-2010	CRAIG F. REMINGTON	23924
7-28-2011	CRAIG F. REMINGTON	23924
9-9-2011	CRAIG F. REMINGTON	23924
6-15-2012	CRAIG F. REMINGTON	23924
6-27-2012	CRAIG F. REMINGTON	23924
10-22-2012	CRAIG F. REMINGTON	23924
11-1-2013	CRAIG F. REMINGTON	23924
12-22-2014	CRAIG F. REMINGTON	23924
3-27-2017	CHARLES E. ADAMSON	42627
6-10-2021	CHARLES E. ADAMSON	42627

MAURICE RIVER TOWNSHIP  
CUMBERLAND COUNTY

MAURICE RIVER TOWNSHIP  
CUMBERLAND COUNTY

DOWNE TOWNSHIP  
CUMBERLAND COUNTY

CITY OF MILLVILLE  
CUMBERLAND COUNTY

"I hereby certify that this map has been revised under my immediate supervision, and complies with the laws of the State of New Jersey."


CHARLES E. ADAMSON LAND SURVEYOR LIC. NO. 42627

KEY MAP	
10	PLATE NUMBER
107	BLOCK NUMBER
---	PLATE DELINEATION LINE
---	MUNICIPAL BOUNDARY LINE
---	COUNTY BOUNDARY LINE
---	WATERWAY LINES
---	ASSESSMENT LINE
---	WETLAND AREA - W.L.A.
---	FLOOD HAZARD AREA - F.H.A.
---	PIERHEAD LINE
---	BULKHEAD LINE
---	PERHEAD OR BULKHEAD LINE
---	PERHEAD OR BULKHEAD LINE (BLOCK LIMIT LINE)

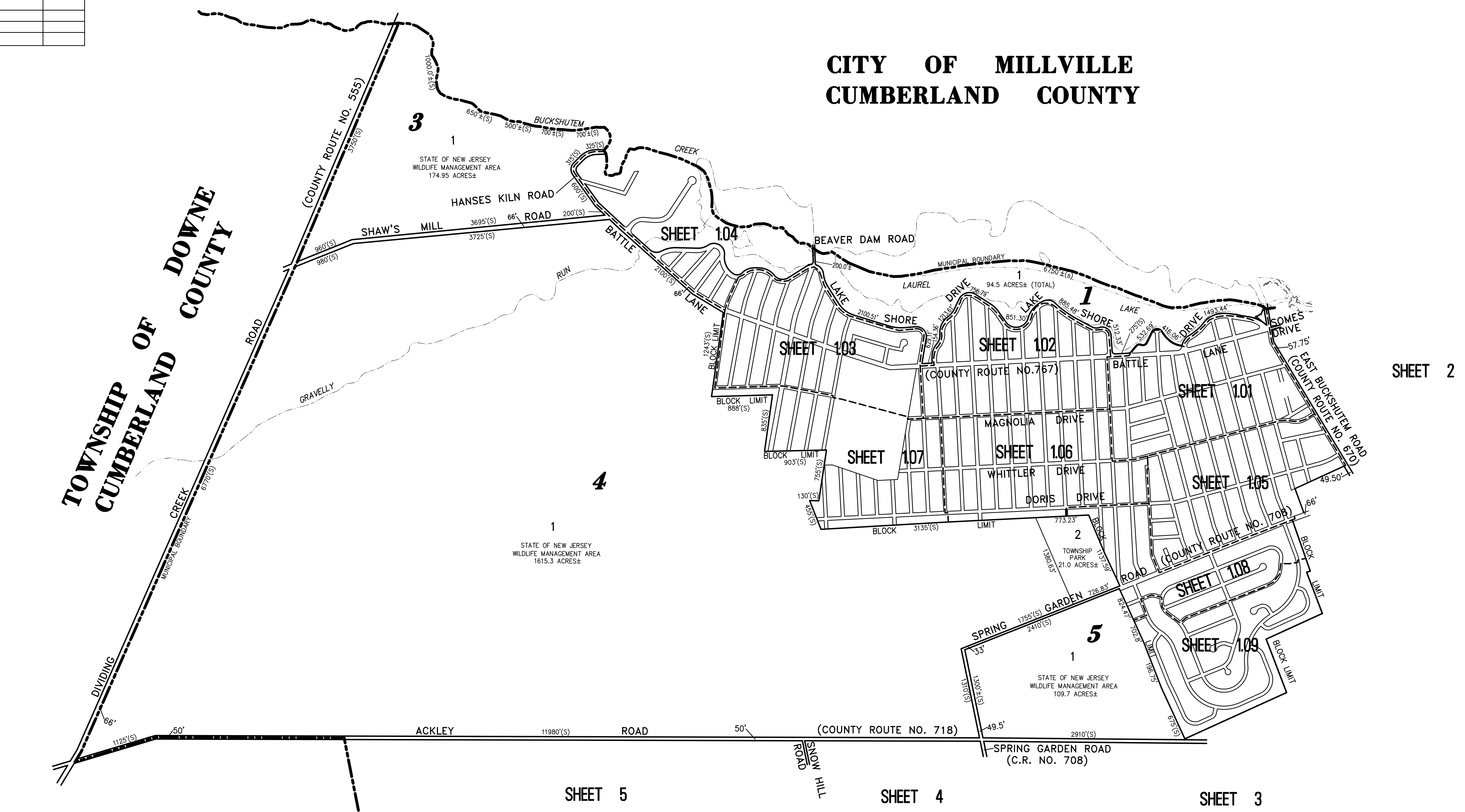
DETAIL SHEET	
1.01	NEW BLOCK NUMBERS
5	NEW LOT NUMBERS
4	OLD LOT NUMBERS
---	OLD LOT LINE (PROPERTY LINE)
---	WATERWAY LINES
---	ASSESSMENT LINE
---	WETLAND AREA - W.L.A.
---	FLOOD HAZARD AREA - F.H.A.
---	PIERHEAD LINE
---	BULKHEAD LINE
---	PERHEAD OR BULKHEAD LINE
---	PERHEAD OR BULKHEAD LINE (BLOCK LIMIT LINE)

# KEY MAP

REVISIONS		
DATE	NAME	NO.
3-27-2017	CHARLES E. ADAMSON	42627



**CITY OF MILLVILLE  
CUMBERLAND COUNTY**



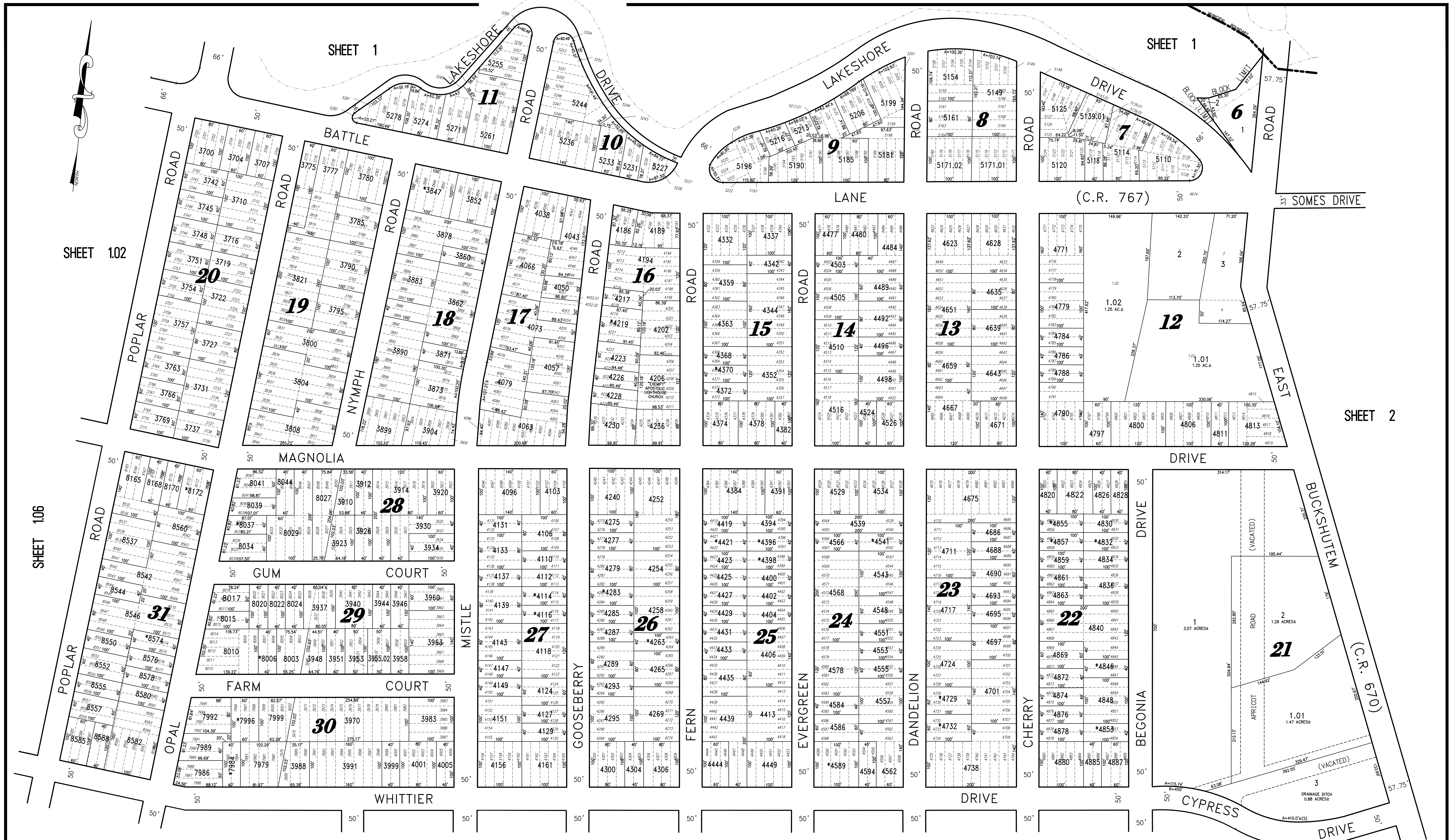
"THIS TAX MAP PLATE HAS BEEN DIGITALLY DRAWN USING COMPUTER-AIDED DRAFTING/DESIGN (CADD) AND COORDINATE GEOMETRY (COGO). IT IS BASED ON THE ORIGINAL DIGITALLY DRAWN TAX MAP PLATE BEARING THE OFFICIAL NEW JERSEY DIVISION OF TAXATION APPROVAL STAMP WITH APPROVAL DATE (12-8-2005) SERIAL NUMBER (875) AND SIGNATURES OF SIGNERS: JAMES J. COLL, CHIEF, LOCAL ASSESSMENT, SANTO C. DIDONATO, SUPERVISING FIELD REPRESENTATIVE. THE ORIGINAL DIGITALLY DRAWN TAX MAP PLATE WITH THE OFFICIAL APPROVAL STAMP IS ON FILE WITH THE TOWNSHIP OF COMMERCIAL ENGINEER."

**TAX MAP  
TOWNSHIP OF COMMERCIAL  
CUMBERLAND COUNTY NEW JERSEY**

SCALE: 1" = 800' DATE: 9-13-2004  
**CRAIG F. REMINGTON LAND SURVEYOR LIC. NO. 23924**



24 CA 28003800  
**REMINGTON & VERNICK ENGINEERS**  
232 KING'S HIGHWAY EAST HADDONFIELD, N.J. 08033  
(856) 795-9595, FAX (856) 795-1882  
WEB SITE ADDRESS: WWW.RVE.COM



REVISIONS		
DATE	NAME	NO.
3-27-2017	CHARLES E. ADAMSON	42627
7-20-2018	CHARLES E. ADAMSON	42627
4-12-2022	CHARLES E. ADAMSON	42627
10-26-2023	CHARLES E. ADAMSON	42627
2-28-2024	CHARLES E. ADAMSON	42627
6-11-2025	CHARLES E. ADAMSON	42627
10-13-2025	CHARLES E. ADAMSON	42627

SHEET 105

THIS MAP HAS BEEN GIVEN A  
 FORMAL CERTIFICATION BY THE  
 DIVISION OF TAXATION ON  
 DECEMBER 8, 2005  
 SIGNED BY JAMES J. COLL,  
 AND SANTO C. DIDONATO  
 ASSIGNED SERIAL NUMBER 875

**TAX MAP**  
**TOWNSHIP OF COMMERCIAL**  
 CUMBERLAND COUNTY NEW JERSEY  
 SCALE: 1" = 100' DATE: 9-13-2004  
**CRAIG F. REMINGTON LAND SURVEYOR LIC. NO. 23924**  
 24 GA 28003800  
**REMINGTON & VERNICK ENGINEERS**  
 232 KING'S HIGHWAY EAST HADDONFIELD, N.J. 08033  
 (856) 795-8595, FAX (856) 795-1882  
 WEB SITE ADDRESS: WWW.RVE.COM

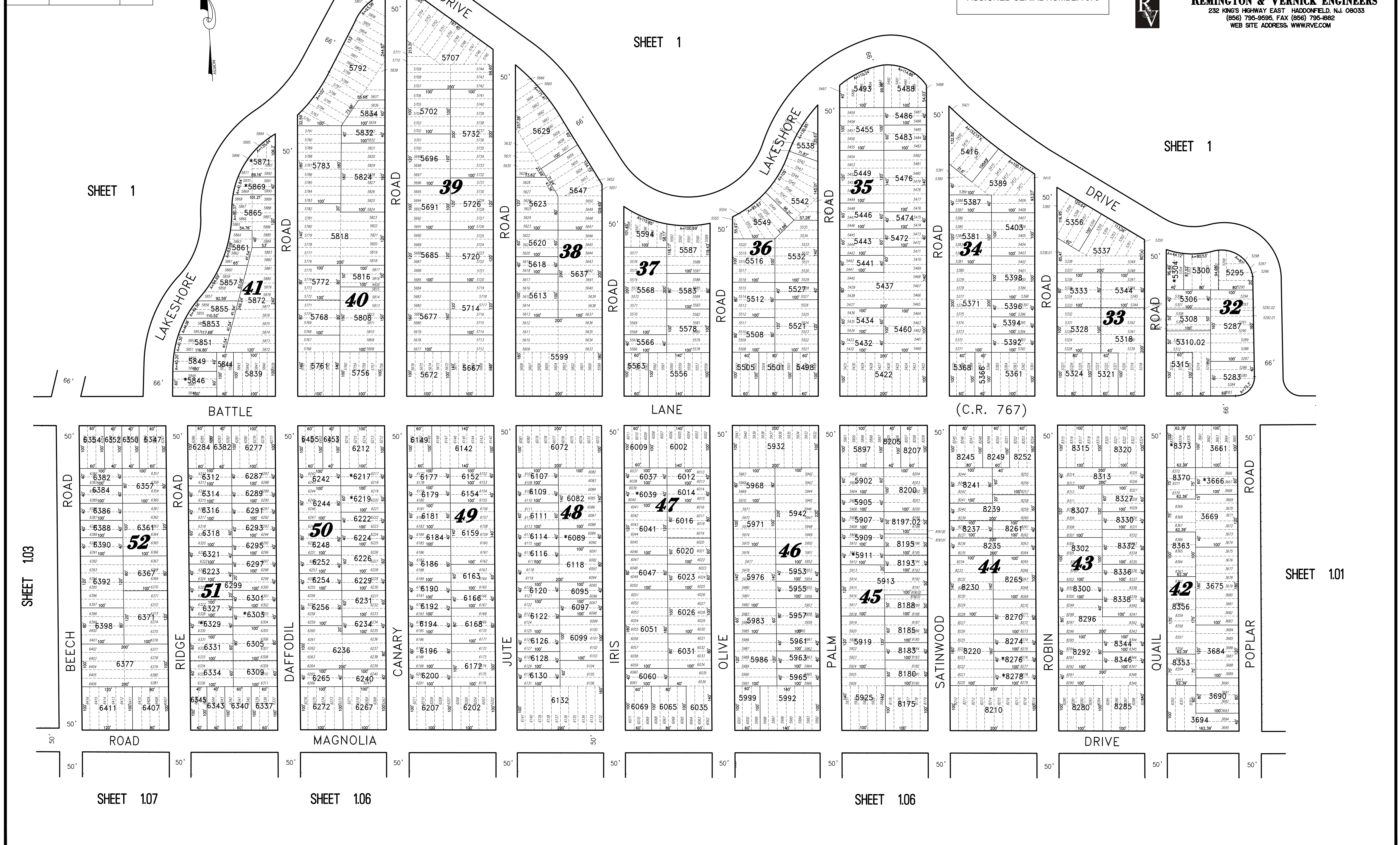
NOTE: \*LOT NUMBER - EXEMPT TOWNSHIP OF COMMERCIAL

REVISIONS		
DATE	NAME	NO.
3-27-2017	CHARLES E. ADAMSON	42627
7-20-2018	CHARLES E. ADAMSON	42627
9-16-2022	CHARLES E. ADAMSON	42627
12-27-2022	CHARLES E. ADAMSON	42627
10-17-2023	CHARLES E. ADAMSON	42627
6-13-2025	CHARLES E. ADAMSON	42627

NOTE: \*LOT NUMBER - EXEMPT TOWNSHIP OF COMMERCIAL

THIS MAP HAS BEEN GIVEN A FORMAL CERTIFICATION BY THE DIVISION OF TAXATION ON DECEMBER 8, 2005  
 SIGNED BY JAMES J. COLL, AND SANTO C. DIDONATO  
 ASSIGNED SERIAL NUMBER 875

**TAX MAP**  
**TOWNSHIP OF COMMERCIAL**  
 CUMBERLAND COUNTY NEW JERSEY  
 SCALE: 1" = 100' DATE: 9-13-2004  
**CRAIG F. REMINGTON LAND SURVEYOR LIC. NO. 23924**  
 24 GA 28003800  
**REMINGTON & VERNICK ENGINEERS**  
 232 KING'S HIGHWAY EAST HADDONFIELD, N.J. 08033  
 (856) 795-9595, FAX (856) 795-9882  
 WEB SITE ADDRESS: WWW.RVE.COM



REVISIONS		
DATE	NAME	NO.
3-27-2017	CHARLES E. ADAMSON	42627
7-20-2018	CHARLES E. ADAMSON	42627
12-18-2019	CHARLES E. ADAMSON	42627
7-13-2022	CHARLES E. ADAMSON	42627
8-23-2023	CHARLES E. ADAMSON	42627
9-11-2024	CHARLES E. ADAMSON	42627

SHEET 104

SHEET 1

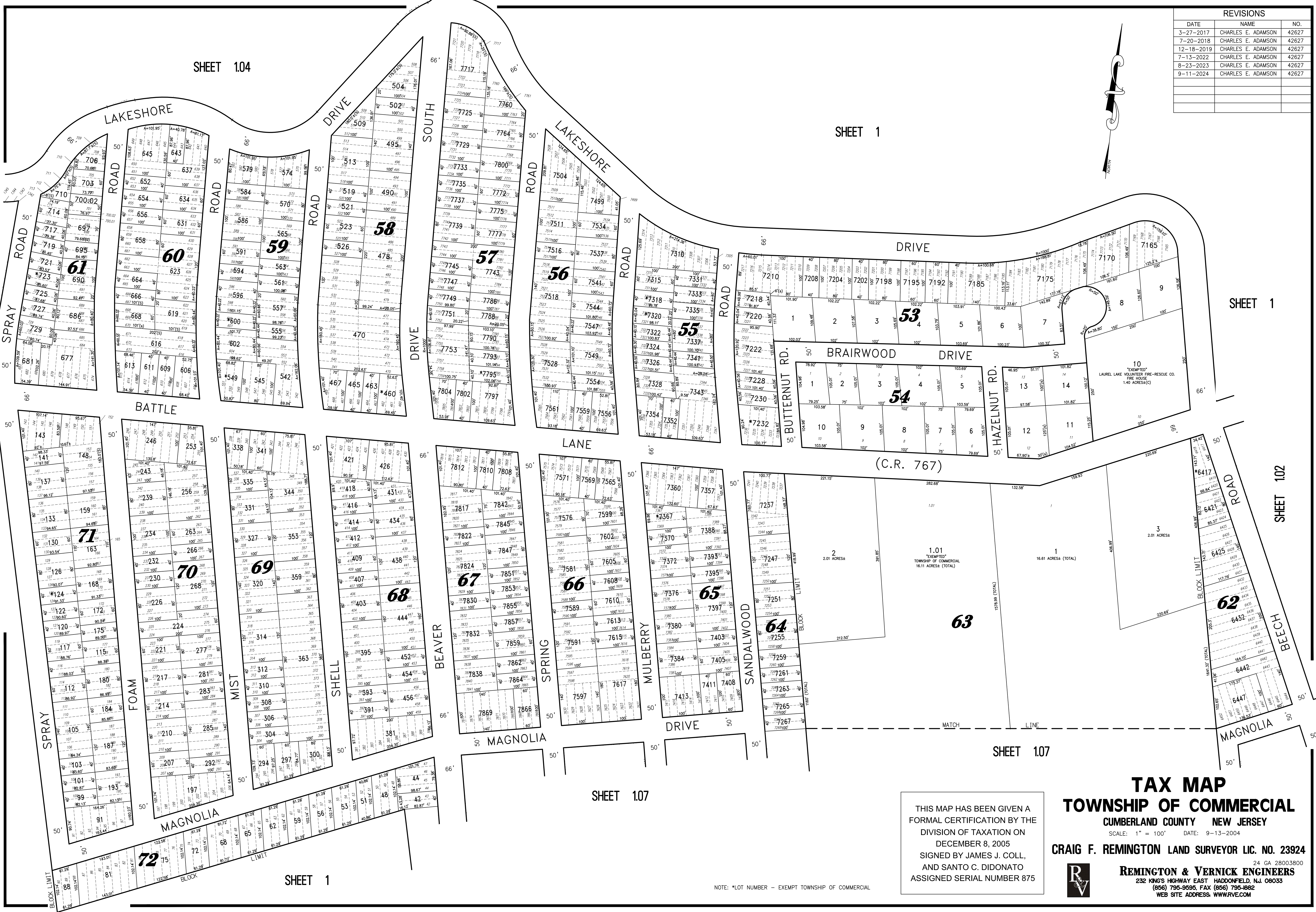
SHEET 104

SHEET 1

SHEET 1

SHEET 107

SHEET 107

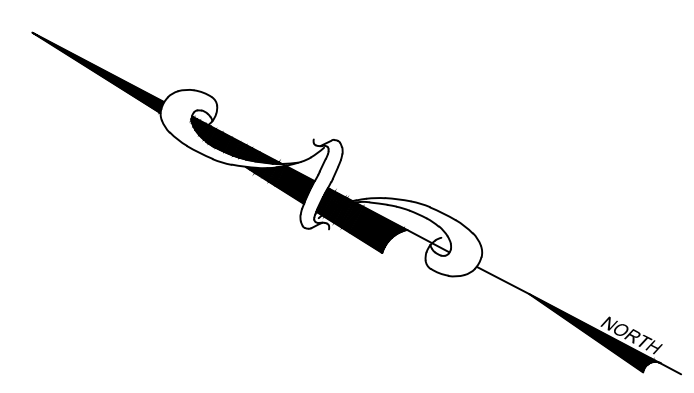


THIS MAP HAS BEEN GIVEN A FORMAL CERTIFICATION BY THE DIVISION OF TAXATION ON DECEMBER 8, 2005 SIGNED BY JAMES J. COLL, AND SANTO C. DIDONATO ASSIGNED SERIAL NUMBER 875

**TAX MAP**  
**TOWNSHIP OF COMMERCIAL**  
 CUMBERLAND COUNTY NEW JERSEY  
 SCALE: 1" = 100' DATE: 9-13-2004  
**CRAIG F. REMINGTON LAND SURVEYOR LIC. NO. 23924**  
 REMINGTON & VERNICK ENGINEERS  
 232 KING'S HIGHWAY EAST HADDONFIELD, N.J. 08033  
 (856) 795-9595, FAX (856) 795-1882  
 WEB SITE ADDRESS: WWW.RVE.COM

NOTE: \*LOT NUMBER - EXEMPT TOWNSHIP OF COMMERCIAL

REVISIONS		
DATE	NAME	NO.
3-27-2017	CHARLES E. ADAMSON	42627



**CITY OF MILLVILLE  
CUMBERLAND COUNTY**

BEAVER DAM ROAD

DRIVE

LAKE SHORE

LAUREL LAKE

SHEET 103

2

1  
49.80 ACRES (TOTAL)

SHEET 1

SHEET 1

THIS MAP HAS BEEN GIVEN A FORMAL CERTIFICATION BY THE DIVISION OF TAXATION ON DECEMBER 8, 2005  
SIGNED BY JAMES J. COLL,  
AND SANTO C. DIDONATO  
ASSIGNED SERIAL NUMBER 875

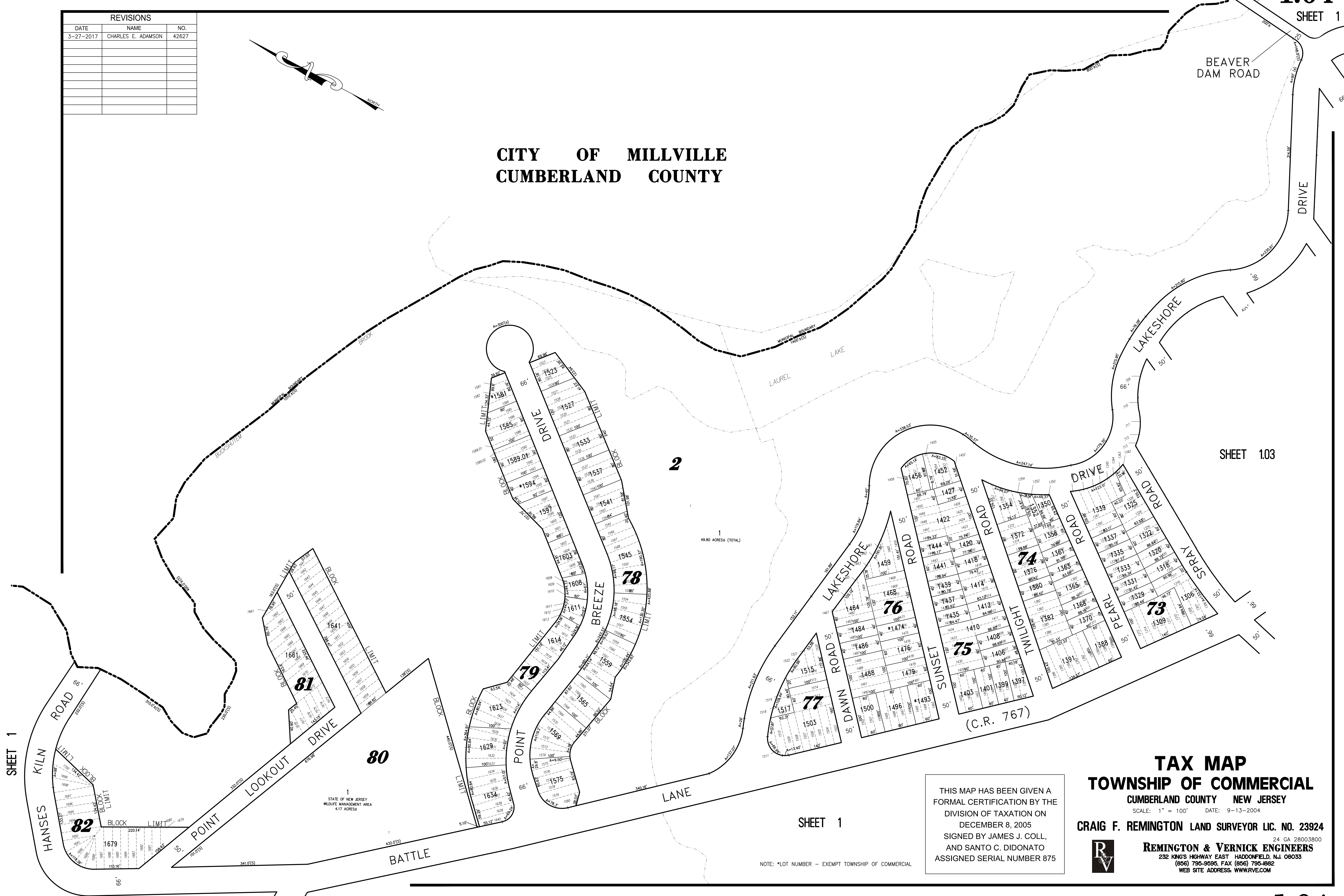
**TAX MAP  
TOWNSHIP OF COMMERCIAL  
CUMBERLAND COUNTY NEW JERSEY**

SCALE: 1" = 100' DATE: 9-13-2004  
CRAIG F. REMINGTON LAND SURVEYOR LIC. NO. 23924



24 GA 28003800  
**REMINGTON & VERNICK ENGINEERS**  
232 KING'S HIGHWAY EAST HADDONFIELD, N.J. 08033  
(856) 795-9595, FAX (856) 795-1882  
WEB SITE ADDRESS WWW.RVE.COM

NOTE: \*LOT NUMBER - EXEMPT TOWNSHIP OF COMMERCIAL



REVISIONS		
DATE	NAME	NO.
3-27-2017	CHARLES E. ADAMSON	42627
7-20-2018	CHARLES E. ADAMSON	42627
1-11-2022	CHARLES E. ADAMSON	42627
5-3-2022	CHARLES E. ADAMSON	42627
1-12-2024	CHARLES E. ADAMSON	42627
10-22-2024	CHARLES E. ADAMSON	42627

SHEET 101

SHEET 101



SHEET 108

SHEET 108


SHEET 2

THIS MAP HAS BEEN GIVEN A FORMAL CERTIFICATION BY THE DIVISION OF TAXATION ON DECEMBER 8, 2005 SIGNED BY JAMES J. COLL, AND SANTO C. DIDONATO ASSIGNED SERIAL NUMBER 875

**TAX MAP**  
**TOWNSHIP OF COMMERCIAL**  
 CUMBERLAND COUNTY NEW JERSEY  
 SCALE: 1" = 100' DATE: 9-13-2004  
**CRAIG F. REMINGTON LAND SURVEYOR LIC. NO. 23924**  
 REMINGTON & VERNICK ENGINEERS  
 232 KING'S HIGHWAY EAST HADDONFIELD, N.J. 08035  
 (856) 795-9595, FAX (856) 795-1882  
 WEB SITE ADDRESS: WWW.RVCE.COM

NOTE: \*LOT NUMBER - EXEMPT TOWNSHIP OF COMMERCIAL

REVISIONS		
DATE	NAME	NO.
3-27-2017	CHARLES E. ADAMSON	42627
7-20-2018	CHARLES E. ADAMSON	42627
3-24-2021	CHARLES E. ADAMSON	42627
3-12-2024	CHARLES E. ADAMSON	42627
1-15-2025	CHARLES E. ADAMSON	42627
2-4-2025	CHARLES E. ADAMSON	42627
6-1-2025	CHARLES E. ADAMSON	42627



SHEET 101

SEE SHEET 105

SHEET 108

SHEET 102

SHEET 102

SHEET 1

# TAX MAP

## TOWNSHIP OF COMMERCIAL

CUMBERLAND COUNTY NEW JERSEY


SCALE: 1" = 100' DATE: 9-13-2004

CRAIG F. REMINGTON LAND SURVEYOR LIC. NO. 23924

24 GA 2800.3800  
**REMINGTON & VERNICK ENGINEERS**  
 232 KING'S HIGHWAY EAST HADDONFIELD, N.J. 08033  
 (856) 795-9595, FAX (856) 795-1882  
 WEB SITE ADDRESS: WWW.RVE.COM

THIS MAP HAS BEEN GIVEN A FORMAL CERTIFICATION BY THE DIVISION OF TAXATION ON DECEMBER 8, 2005 SIGNED BY JAMES J. COLL, AND SANTO C. DIDONATO ASSIGNED SERIAL NUMBER 875

NOTE: \*LOT NUMBER - EXEMPT TOWNSHIP OF COMMERCIAL



# TAX MAP

## TOWNSHIP OF COMMERCIAL

CUMBERLAND COUNTY NEW JERSEY

SCALE: 1" = 100' DATE: 9-13-2004

CRAIG F. REMINGTON LAND SURVEYOR LIC. NO. 23924



REMINGTON & VERNICK ENGINEERS  
232 KING'S HIGHWAY EAST HADDONFIELD, N.J. 08033  
(856) 795-9595, FAX (856) 795-8882  
WEB SITE ADDRESS: WWW.RV.E.COM

THIS MAP HAS BEEN GIVEN A FORMAL CERTIFICATION BY THE DIVISION OF TAXATION ON DECEMBER 8, 2005 SIGNED BY JAMES J. COLL, AND SANTO C. DIDONATO ASSIGNED SERIAL NUMBER 875

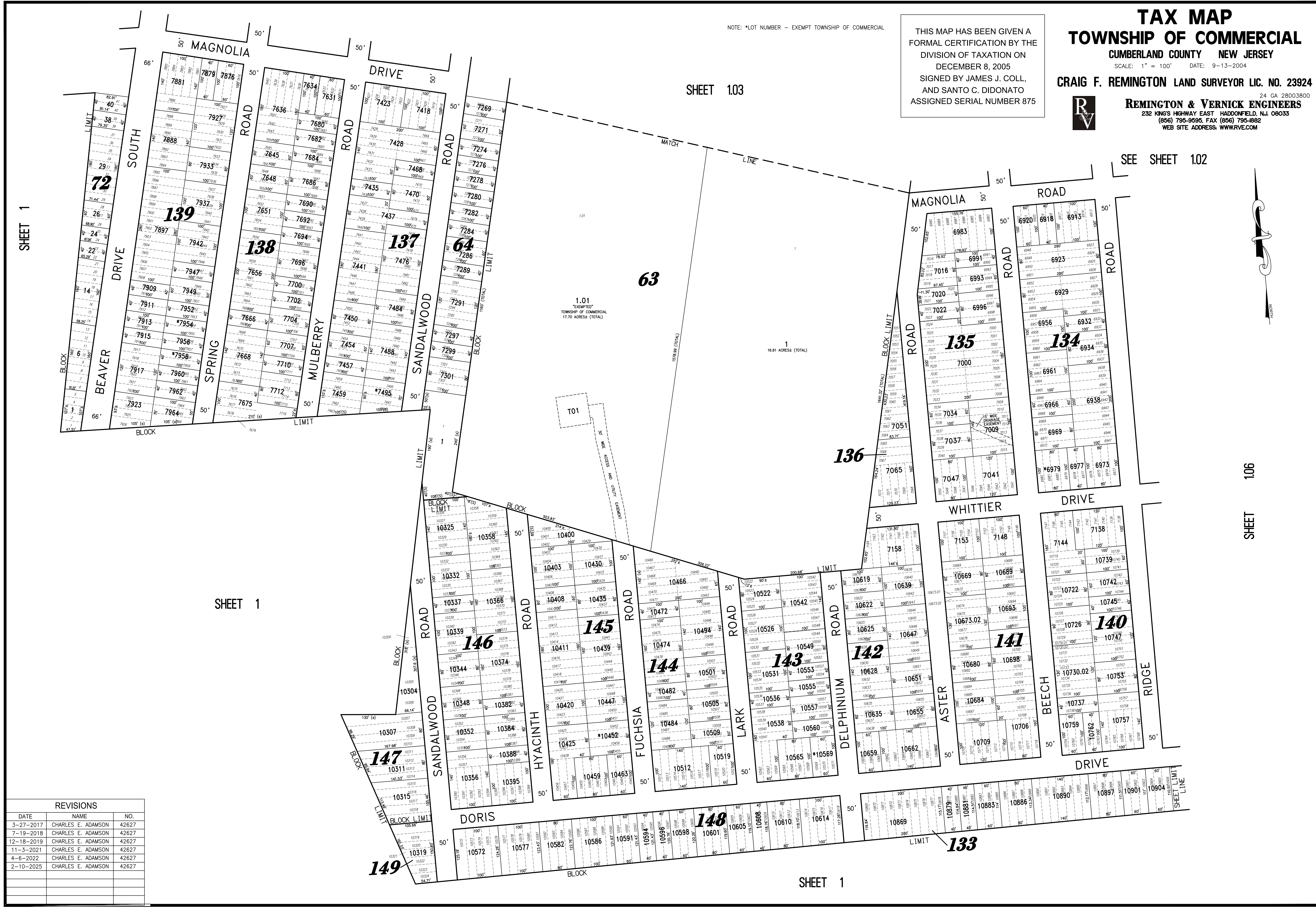
NOTE: \*LOT NUMBER - EXEMPT TOWNSHIP OF COMMERCIAL

SHEET 103

SEE SHEET 102



SHEET 106



SHEET 1

SHEET 1

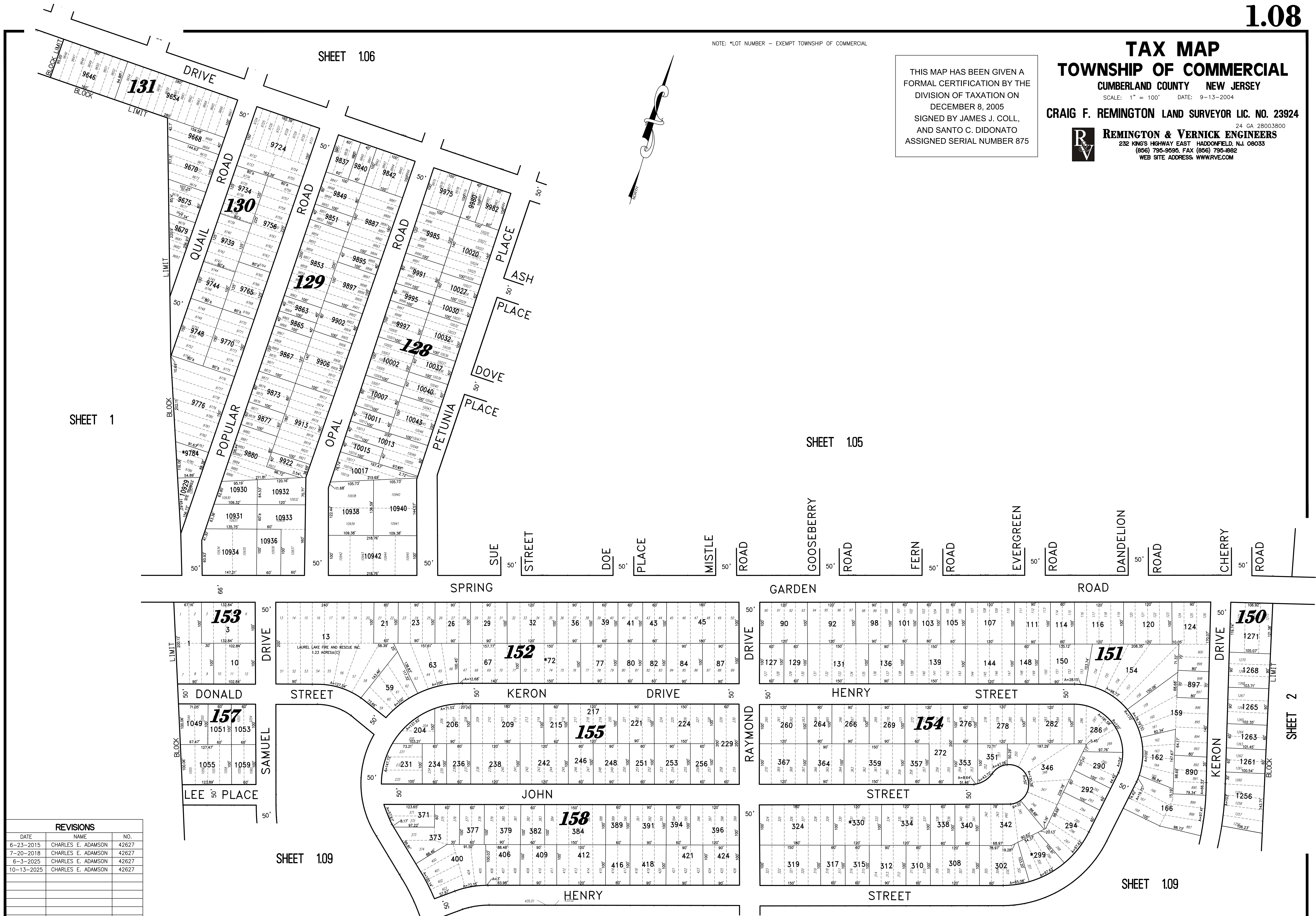
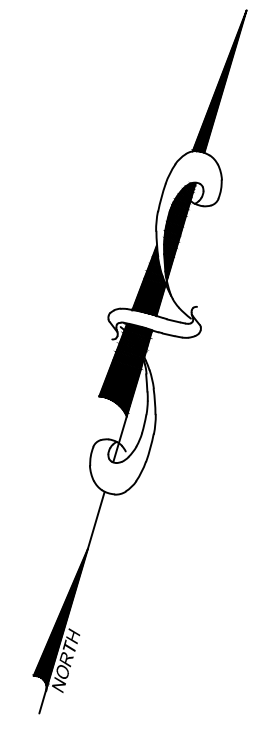
SHEET 1

REVISIONS		
DATE	NAME	NO.
3-27-2017	CHARLES E. ADAMSON	42627
7-19-2018	CHARLES E. ADAMSON	42627
12-18-2019	CHARLES E. ADAMSON	42627
11-3-2021	CHARLES E. ADAMSON	42627
4-6-2022	CHARLES E. ADAMSON	42627
2-10-2025	CHARLES E. ADAMSON	42627

NOTE: \*LOT NUMBER - EXEMPT TOWNSHIP OF COMMERCIAL

**TAX MAP**  
**TOWNSHIP OF COMMERCIAL**  
 CUMBERLAND COUNTY NEW JERSEY  
 SCALE: 1" = 100' DATE: 9-13-2004  
**CRAIG F. REMINGTON LAND SURVEYOR LIC. NO. 23924**  
 24 GA 28003800  
**REMINGTON & VERNICK ENGINEERS**  
 232 KING'S HIGHWAY EAST HADDONFIELD, N.J. 08033  
 (856) 795-9585, FAX (856) 795-1892  
 WEB SITE ADDRESS: WWW.RVWE.COM

THIS MAP HAS BEEN GIVEN A FORMAL CERTIFICATION BY THE DIVISION OF TAXATION ON DECEMBER 8, 2005 SIGNED BY JAMES J. COLL, AND SANTO C. DIDONATO ASSIGNED SERIAL NUMBER 875



SHEET 1

SHEET 105

SHEET 109

SHEET 109

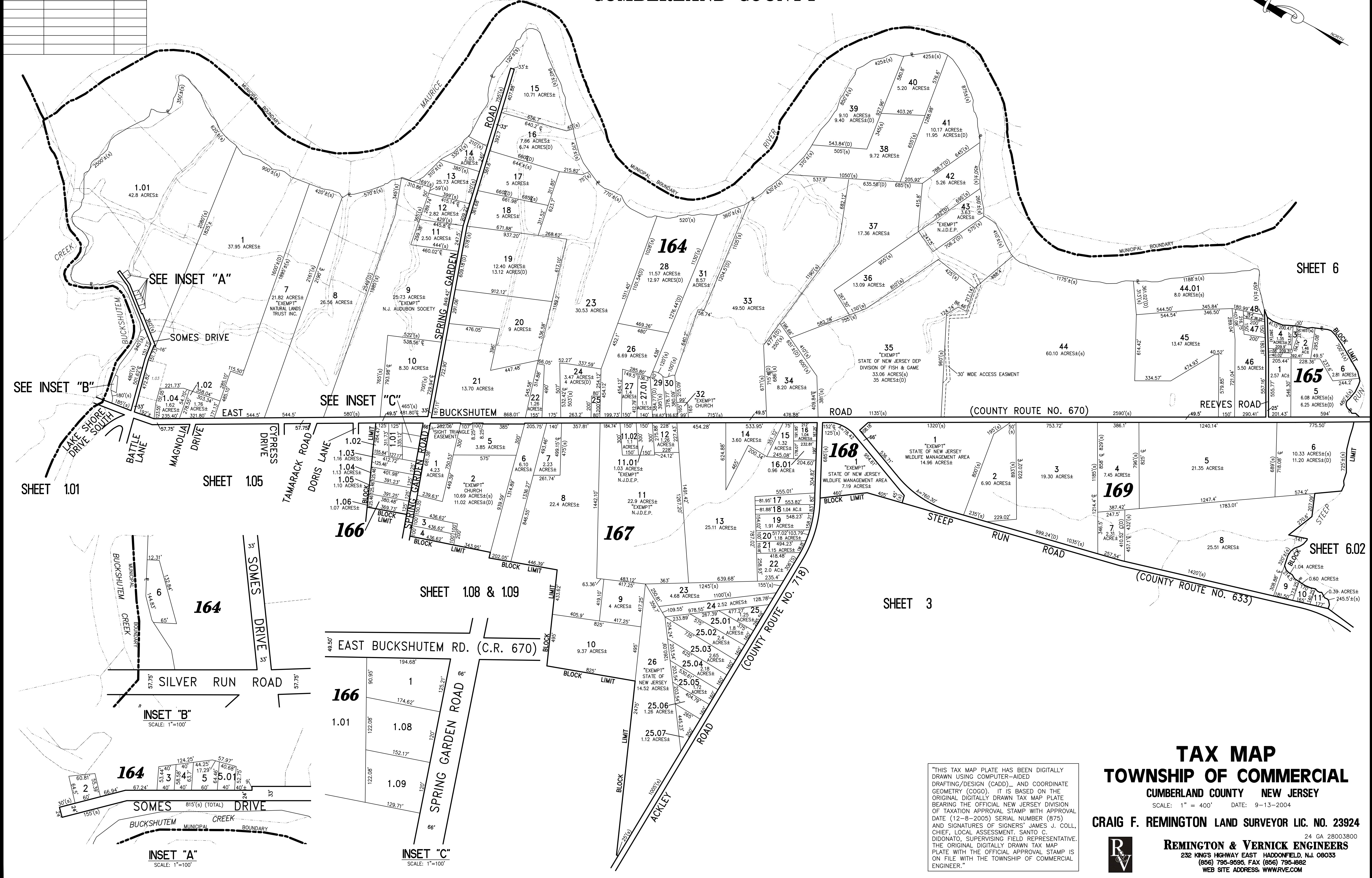
SHEET 2

REVISIONS		
DATE	NAME	NO.
6-23-2015	CHARLES E. ADAMSON	42627
7-20-2018	CHARLES E. ADAMSON	42627
6-3-2025	CHARLES E. ADAMSON	42627
10-13-2025	CHARLES E. ADAMSON	42627



DATE	NAME	NO.
3-27-2017	CHARLES E. ADAMSON	42627
10-14-2021	CHARLES E. ADAMSON	42627
6-2-2022	CHARLES E. ADAMSON	42627
5-11-2023	CHARLES E. ADAMSON	42627

# TOWNSHIP OF MAURICE RIVER CUMBERLAND COUNTY



SEE INSET "A"  
SEE INSET "B"  
SEE INSET "C"

1.01  
42.8 ACRES±

SHEET 1.01

SHEET 1.05

SHEET 1.08 & 1.09

SHEET 3

SHEET 6

SHEET 6.02

INSET "B"  
SCALE: 1"=100'

1.01  
1.02  
1.03  
1.04  
1.05  
1.06

INSET "A"  
SCALE: 1"=100'

INSET "C"  
SCALE: 1"=100'

"THIS TAX MAP PLATE HAS BEEN DIGITALLY DRAWN USING COMPUTER-AIDED DRAFTING/DESIGN (CADD) AND COORDINATE GEOMETRY (COGO). IT IS BASED ON THE ORIGINAL DIGITALLY DRAWN TAX MAP PLATE BEARING THE OFFICIAL NEW JERSEY DIVISION OF TAXATION APPROVAL STAMP WITH APPROVAL DATE (12-8-2005) SERIAL NUMBER (875) AND SIGNATURES OF SIGNERS: JAMES J. COLL, CHIEF, LOCAL ASSESSMENT; SANTO C. DIDONATO, SUPERVISING FIELD REPRESENTATIVE. THE ORIGINAL DIGITALLY DRAWN TAX MAP PLATE WITH THE OFFICIAL APPROVAL STAMP IS ON FILE WITH THE TOWNSHIP OF COMMERCIAL ENGINEER."

**TAX MAP**  
**TOWNSHIP OF COMMERCIAL**  
CUMBERLAND COUNTY NEW JERSEY  
SCALE: 1" = 400' DATE: 9-13-2004

CRAIG F. REMINGTON LAND SURVEYOR LIC. NO. 23924

24 GA 28003800  
**REMINGTON & VERNICK ENGINEERS**  
232 KING'S HIGHWAY EAST HADDONFIELD, N.J. 08033  
(856) 795-9595, FAX (856) 795-8882  
WEB SITE ADDRESS: WWW.RVCE.COM

REVISIONS		
DATE	NAME	NO.
3-27-2017	CHARLES E. ADAMSON	42627
7-19-2018	CHARLES E. ADAMSON	42627
1-25-2022	CHARLES E. ADAMSON	42627

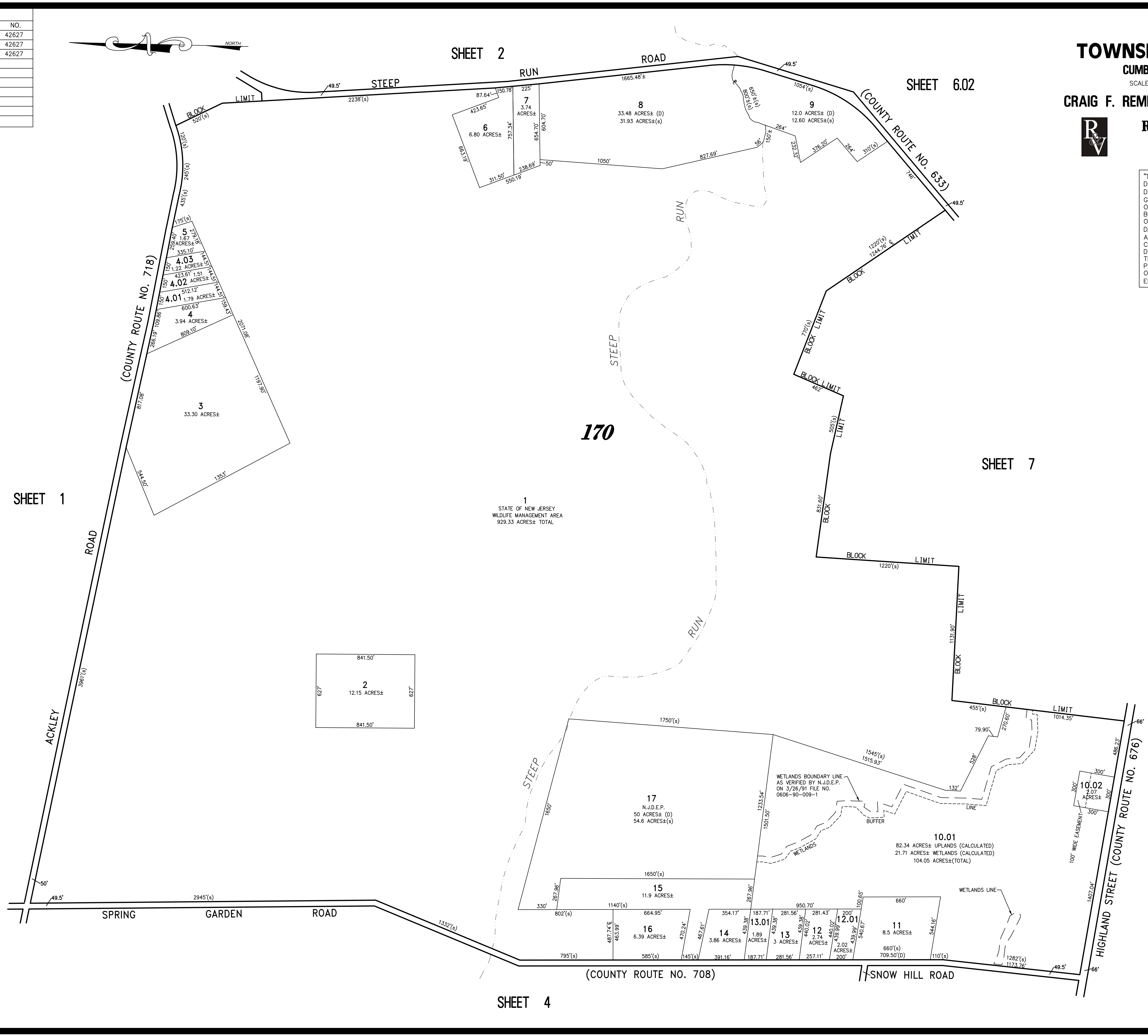
**TAX MAP**  
**TOWNSHIP OF COMMERCIAL**  
 CUMBERLAND COUNTY NEW JERSEY  
 SCALE: 1" = 400' DATE: 9-13-2004

CRAIG F. REMINGTON LAND SURVEYOR LIC. NO. 23924



**REMINGTON & VERNICK ENGINEERS**  
 232 KING'S HIGHWAY EAST HADDONFIELD, N.J. 08033  
 (856) 795-9595, FAX (856) 795-1882  
 WEB SITE ADDRESS: WWW.RVE.COM

"THIS TAX MAP PLATE HAS BEEN DIGITALLY DRAWN USING COMPUTER-AIDED DRAFTING/DESIGN (CADD) AND COORDINATE GEOMETRY (COGO). IT IS BASED ON THE ORIGINAL DIGITALLY DRAWN TAX MAP PLATE BEARING THE OFFICIAL NEW JERSEY DIVISION OF TAXATION APPROVAL STAMP WITH APPROVAL DATE (12-8-2005) SERIAL NUMBER (875) AND SIGNATURES OF SIGNERS: JAMES J. COLL, CHIEF, LOCAL ASSESSMENT; SANTO G. DIDONATO, SUPERVISING FIELD REPRESENTATIVE. THE ORIGINAL DIGITALLY DRAWN TAX MAP PLATE WITH THE OFFICIAL APPROVAL STAMP IS ON FILE WITH THE TOWNSHIP OF COMMERCIAL ENGINEER."



SHEET 2

SHEET 6.02

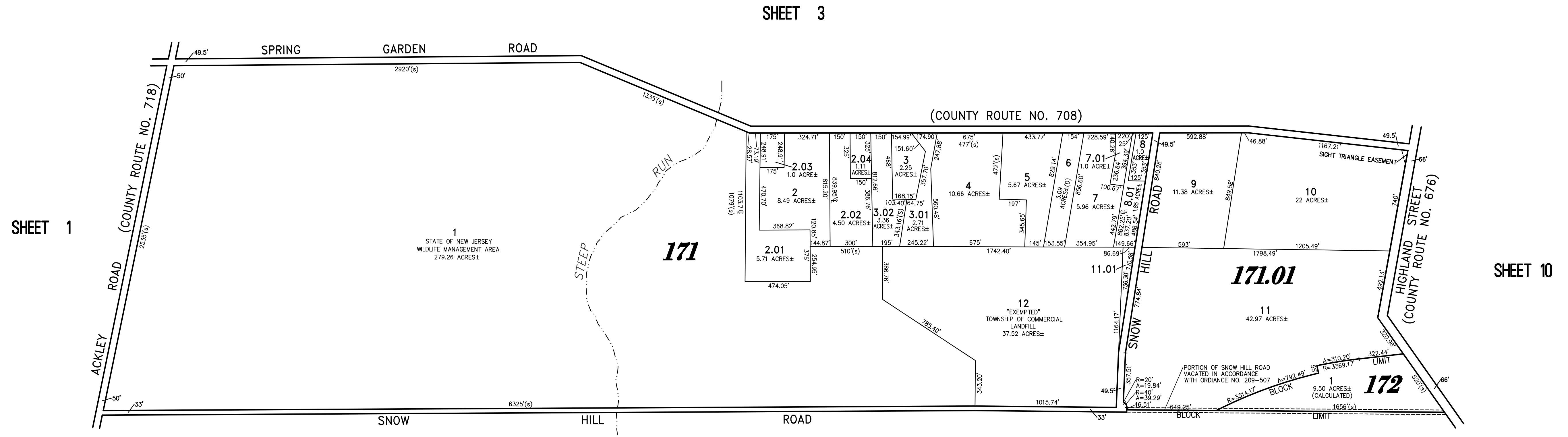

SHEET 1

SHEET 7

SHEET 4

SHEET 10

REVISIONS		
DATE	NAME	NO.
3-27-2017	CHARLES E. ADAMSON	42627



SHEET 1

SHEET 3

SHEET 5

SHEET 10

"THIS TAX MAP PLATE HAS BEEN DIGITALLY DRAWN USING COMPUTER-AIDED DRAFTING/DESIGN (CADD) AND COORDINATE GEOMETRY (COGO). IT IS BASED ON THE ORIGINAL DIGITALLY DRAWN TAX MAP PLATE BEARING THE OFFICIAL NEW JERSEY DIVISION OF TAXATION APPROVAL STAMP WITH APPROVAL DATE (12-8-2005) SERIAL NUMBER (875) AND SIGNATURES OF SIGNERS: JAMES J. COLL, CHIEF, LOCAL ASSESSMENT, SANTO C. DIDONATO, SUPERVISING FIELD REPRESENTATIVE. THE ORIGINAL DIGITALLY DRAWN TAX MAP PLATE WITH THE OFFICIAL APPROVAL STAMP IS ON FILE WITH THE TOWNSHIP OF COMMERCIAL ENGINEER."

**TAX MAP**  
**TOWNSHIP OF COMMERCIAL**  
**CUMBERLAND COUNTY NEW JERSEY**


SCALE: 1" = 400' DATE: 9-13-2004  
**CRAIG F. REMINGTON LAND SURVEYOR LIC. NO. 23924**



24 GA 28003800  
**REMINGTON & VERNICK ENGINEERS**  
 232 KING'S HIGHWAY EAST HADDONFIELD, N.J. 08033  
 (856) 795-9595, FAX (856) 795-1882  
 WEB SITE ADDRESS: WWW.RVE.COM

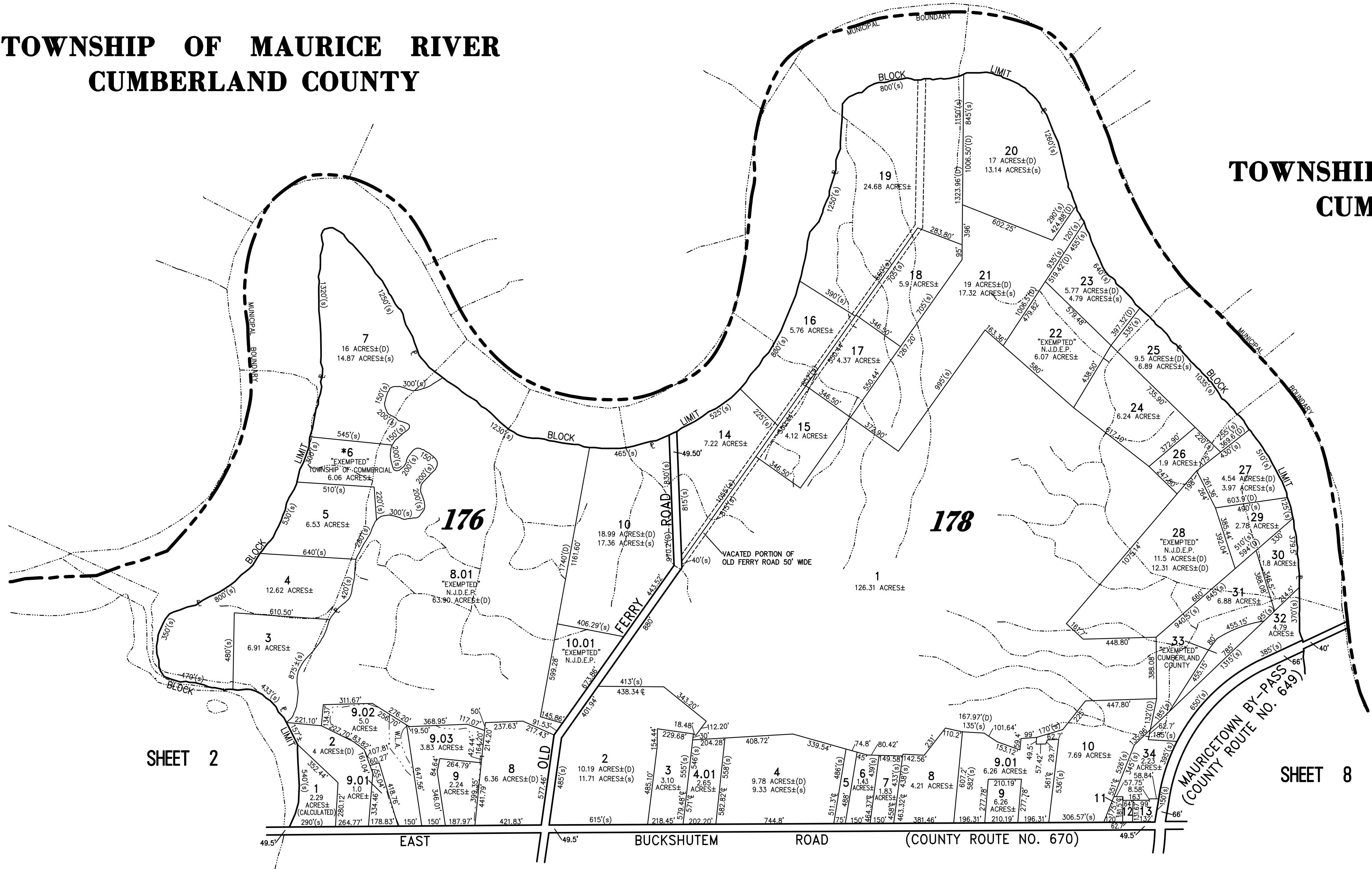


REVISIONS		
DATE	NAME	NO.
3-27-2017	CHARLES E. ADAMSON	42627



**TOWNSHIP OF MAURICE RIVER  
CUMBERLAND COUNTY**

**TOWNSHIP OF MAURICE RIVER  
CUMBERLAND COUNTY**



\*NOTE: "EXEMPTED" TOWNSHIP OF COMMERCIAL - TEMPORARY PROPERTY FORECLOSURE

"THIS TAX MAP PLATE HAS BEEN DIGITALLY DRAWN USING COMPUTER-AIDED DRAFTING/DESIGN (CADD) AND COORDINATE GEOMETRY (COGO). IT IS BASED ON THE ORIGINAL DIGITALLY DRAWN TAX MAP PLATE BEARING THE OFFICIAL NEW JERSEY DIVISION OF TAXATION APPROVAL STAMP WITH APPROVAL DATE (12-8-2005) SERIAL NUMBER (875) AND SIGNATURES OF SIGNERS' JAMES J. COLL, CHIEF, LOCAL ASSESSMENT; SANTO C. DIDONATO, SUPERVISING FIELD REPRESENTATIVE. THE ORIGINAL DIGITALLY DRAWN TAX MAP PLATE WITH THE OFFICIAL APPROVAL STAMP IS ON FILE WITH THE TOWNSHIP OF COMMERCIAL ENGINEER."

**TAX MAP  
TOWNSHIP OF COMMERCIAL  
CUMBERLAND COUNTY NEW JERSEY**

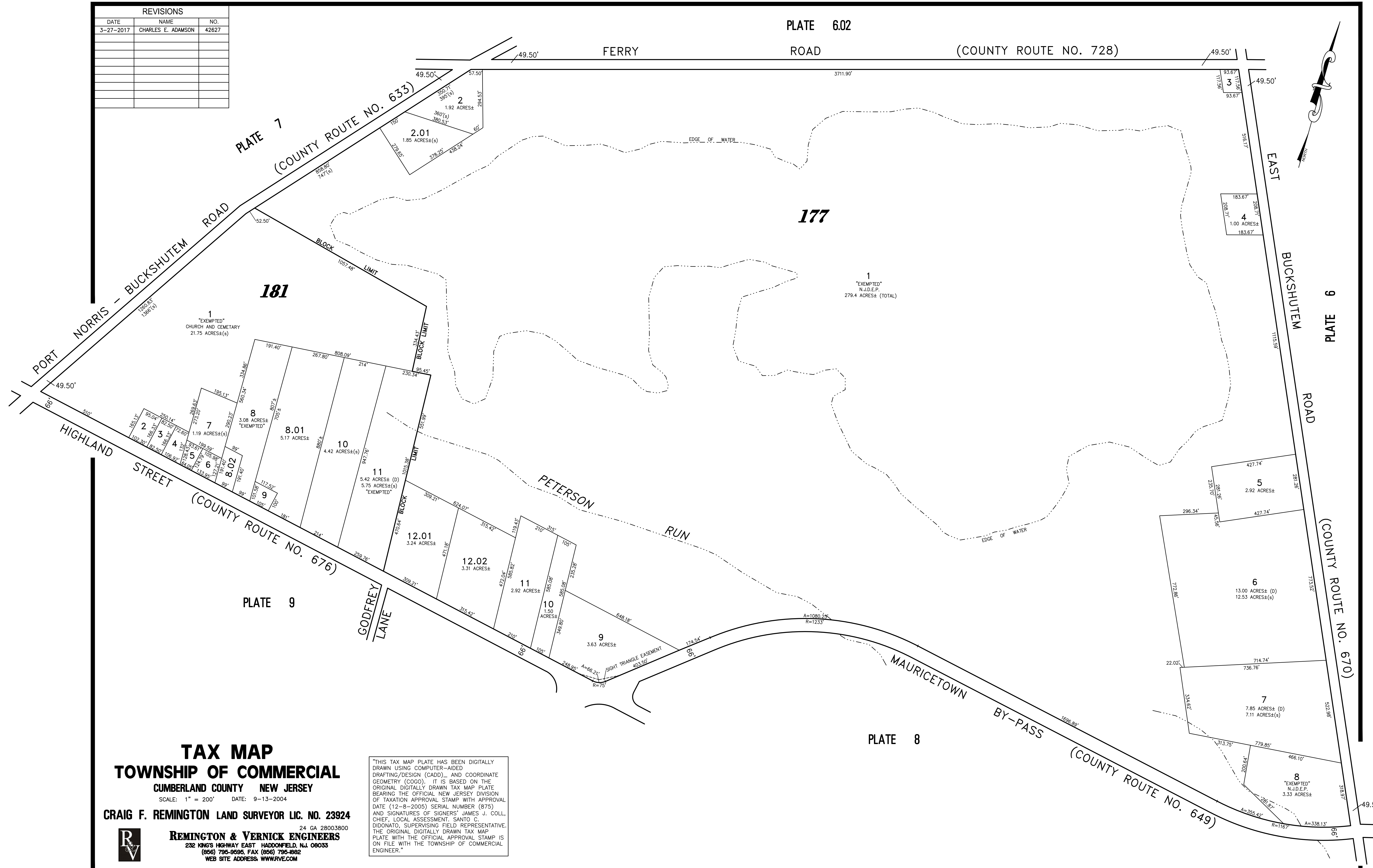
SCALE: 1" = 400' DATE: 9-13-2004  
**CRAIG F. REMINGTON LAND SURVEYOR LIC. NO. 23924**



**REMINGTON & VERNICK ENGINEERS**  
232 KING'S HIGHWAY EAST HADDONFIELD, N.J. 08033  
(856) 795-9595, FAX (856) 795-1882  
WEB SITE ADDRESS: WWW.RVE.COM

REVISIONS		
DATE	NAME	NO.
3-27-2017	CHARLES E. ADAMSON	42627

PLATE 6.02



**TAX MAP**  
**TOWNSHIP OF COMMERCIAL**  
**CUMBERLAND COUNTY NEW JERSEY**


SCALE: 1" = 200' DATE: 9-13-2004

CRAIG F. REMINGTON LAND SURVEYOR LIC. NO. 23924

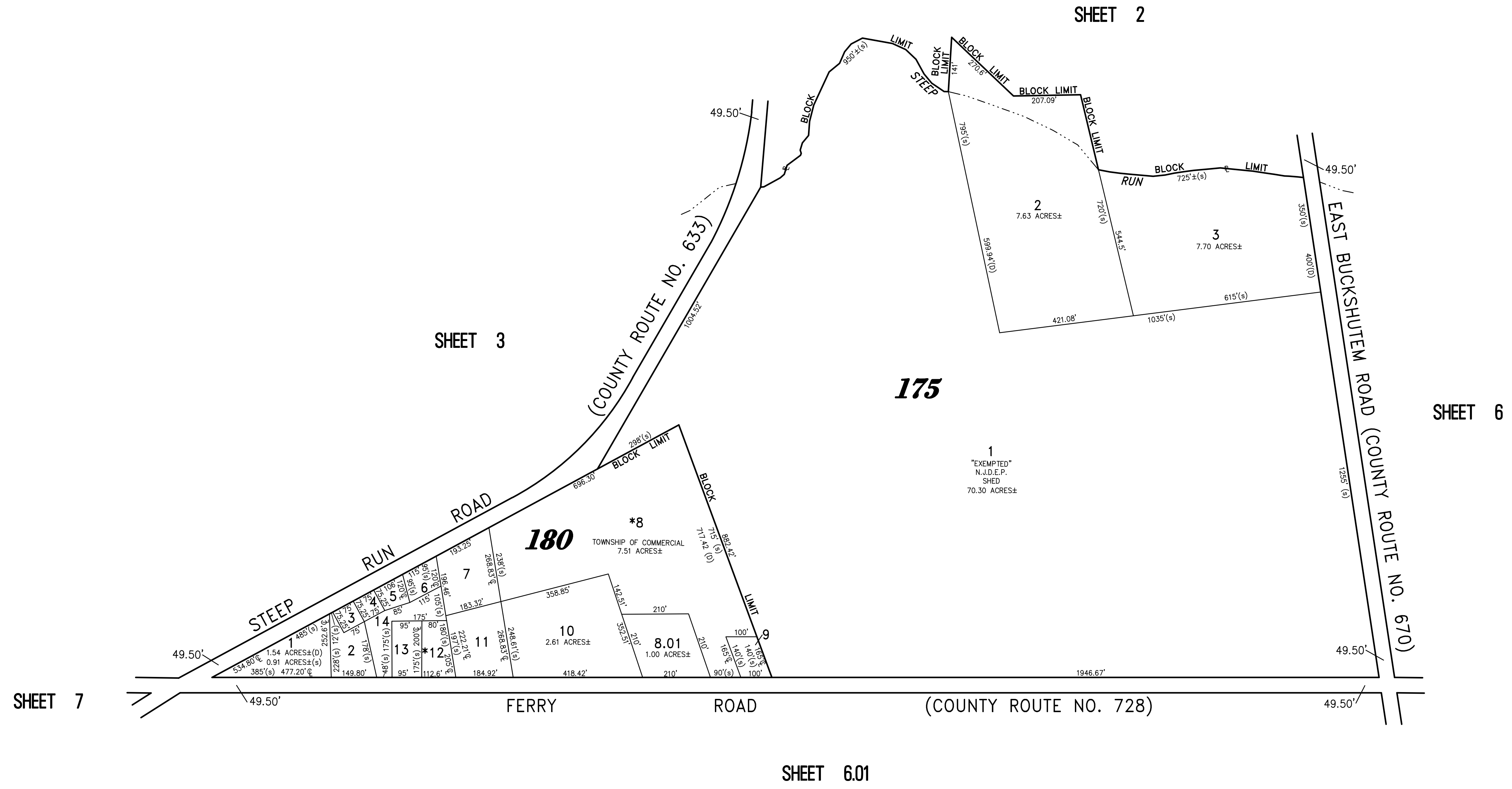


24 GA 28003800  
**REMINGTON & VERNICK ENGINEERS**  
 232 KING'S HIGHWAY EAST HADDONFIELD, N.J. 08033  
 (856) 795-9595, FAX (856) 795-8882  
 WEB SITE ADDRESS: WWW.RV.E.COM


"THIS TAX MAP PLATE HAS BEEN DIGITALLY DRAWN USING COMPUTER-AIDED DRAFTING/DESIGN (CAD) AND COORDINATE GEOMETRY (COGO). IT IS BASED ON THE ORIGINAL DIGITALLY DRAWN TAX MAP PLATE BEARING THE OFFICIAL NEW JERSEY DIVISION OF TAXATION APPROVAL STAMP WITH APPROVAL DATE (12-8-2005) SERIAL NUMBER (875) AND SIGNATURES OF SIGNERS' JAMES J. COLL, CHIEF, LOCAL ASSESSMENT; SANTO C. DIDONATO, SUPERVISING FIELD REPRESENTATIVE. THE ORIGINAL DIGITALLY DRAWN TAX MAP PLATE WITH THE OFFICIAL APPROVAL STAMP IS ON FILE WITH THE TOWNSHIP OF COMMERCIAL ENGINEER."



REVISIONS		
DATE	NAME	NO.
3-27-2017	CHARLES E. ADAMSON	42627



"THIS TAX MAP PLATE HAS BEEN DIGITALLY DRAWN USING COMPUTER-AIDED DRAFTING/DESIGN (CADD) AND COORDINATE GEOMETRY (COGO). IT IS BASED ON THE ORIGINAL DIGITALLY DRAWN TAX MAP PLATE BEARING THE OFFICIAL NEW JERSEY DIVISION OF TAXATION APPROVAL STAMP WITH APPROVAL DATE (12-8-2005) SERIAL NUMBER (875) AND SIGNATURES OF SIGNERS' JAMES J. COLL, CHIEF, LOCAL ASSESSMENT, SANTO C. DIDONATO, SUPERVISING FIELD REPRESENTATIVE. THE ORIGINAL DIGITALLY DRAWN TAX MAP PLATE WITH THE OFFICIAL APPROVAL STAMP IS ON FILE WITH THE TOWNSHIP OF COMMERCIAL ENGINEER."

**TAX MAP**  
**TOWNSHIP OF COMMERCIAL**  
 CUMBERLAND COUNTY NEW JERSEY  
 SCALE: 1" = 200' DATE: 9-13-2004  
**CRAIG F. REMINGTON LAND SURVEYOR LIC. NO. 23924**  
 **REMINGTON & VERNICK ENGINEERS**  
 232 KING'S HIGHWAY EAST HADDONFIELD, N.J. 08033  
 (856) 795-9595, FAX (856) 795-8882  
 WEB SITE ADDRESS: WWW.RVE.COM

REVISIONS		
DATE	NAME	NO.
3-27-2017	CHARLES E. ADAMSON	42627
10-24-2022	CHARLES E. ADAMSON	42627
4-19-2023	CHARLES E. ADAMSON	42627
10-13-2023	CHARLES E. ADAMSON	42627

# TAX MAP

## TOWNSHIP OF COMMERCIAL

CUMBERLAND COUNTY NEW JERSEY

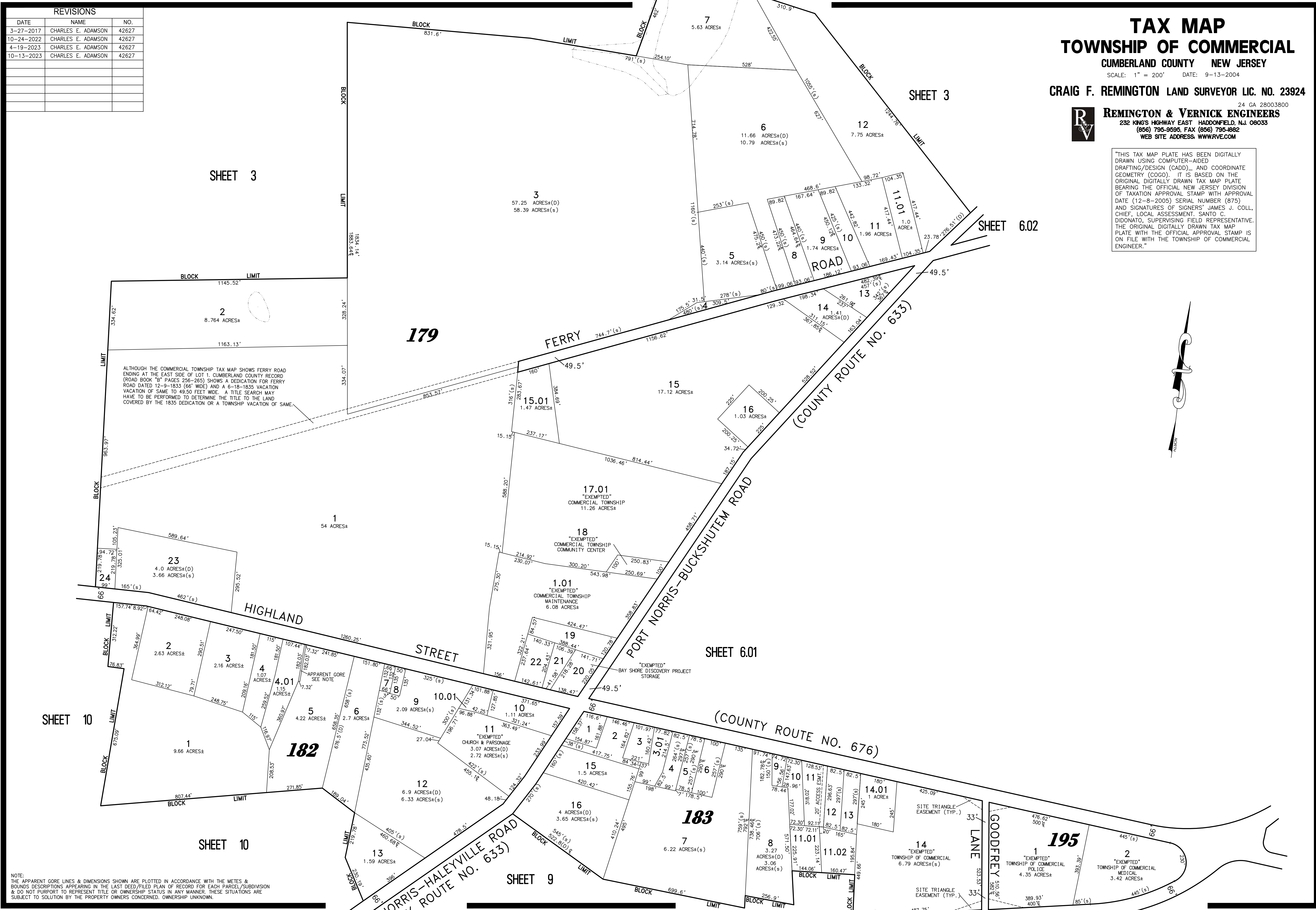
SCALE: 1" = 200' DATE: 9-13-2004

CRAIG F. REMINGTON LAND SURVEYOR LIC. NO. 23924



REMINGTON & VERNICK ENGINEERS  
 232 KING'S HIGHWAY EAST HADDONFIELD, N.J. 08033  
 (856) 795-9595 FAX (856) 795-8882  
 WEB SITE ADDRESS: WWW.RVE.COM

"THIS TAX MAP PLATE HAS BEEN DIGITALLY DRAWN USING COMPUTER-AIDED DRAFTING/DESIGN (CADD) AND COORDINATE GEOMETRY (COG). IT IS BASED ON THE ORIGINAL DIGITALLY DRAWN TAX MAP PLATE BEARING THE OFFICIAL NEW JERSEY DIVISION OF TAXATION APPROVAL STAMP WITH APPROVAL DATE (12-8-2005) SERIAL NUMBER (875) AND SIGNATURES OF SIGNERS' JAMES J. COLL, CHIEF, LOCAL ASSESSMENT, SANTO C. DIDONATO, SUPERVISING FIELD REPRESENTATIVE. THE ORIGINAL DIGITALLY DRAWN TAX MAP PLATE WITH THE OFFICIAL APPROVAL STAMP IS ON FILE WITH THE TOWNSHIP OF COMMERCIAL ENGINEER."

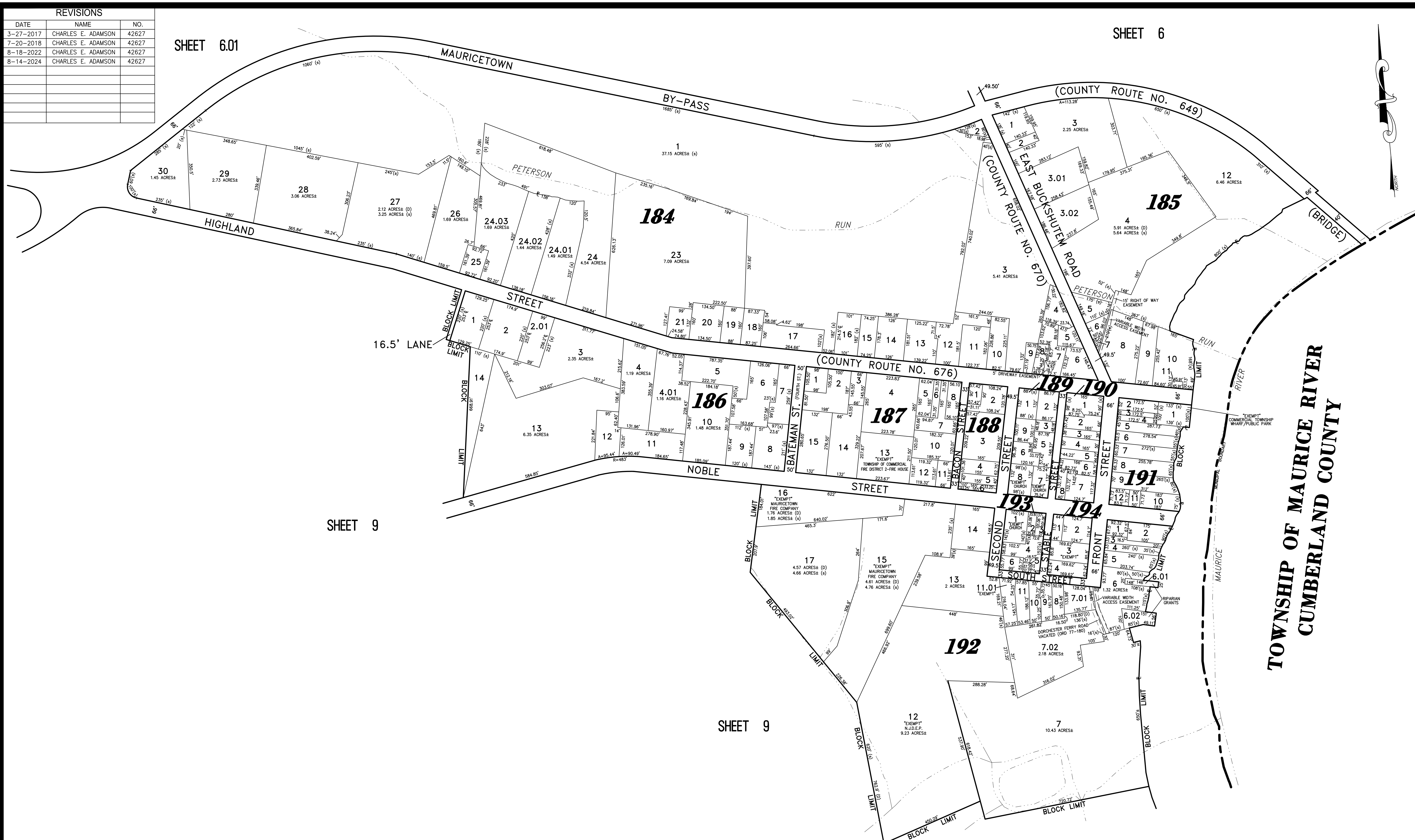


NOTE: THE APPARENT GORE LINES & DIMENSIONS SHOWN ARE PLOTTED IN ACCORDANCE WITH THE METES & BOUNDS DESCRIPTIONS APPEARING IN THE LAST DEED/FILED PLAN OF RECORD FOR EACH PARCEL/SUBDIVISION & DO NOT PURPORT TO REPRESENT TITLE OR OWNERSHIP STATUS IN ANY MANNER. THESE SITUATIONS ARE SUBJECT TO SOLUTION BY THE PROPERTY OWNERS CONCERNED. OWNERSHIP UNKNOWN.

REVISIONS		
DATE	NAME	NO.
3-27-2017	CHARLES E. ADAMSON	42627
7-20-2018	CHARLES E. ADAMSON	42627
8-18-2022	CHARLES E. ADAMSON	42627
8-14-2024	CHARLES E. ADAMSON	42627

SHEET 6.01

SHEET 6



SHEET 9

SHEET 9

TOWNSHIP OF MAURICE RIVER  
 CUMBERLAND COUNTY

THIS MAP HAS BEEN GIVEN A  
 FORMAL CERTIFICATION BY THE  
 DIVISION OF TAXATION ON  
 DECEMBER 8, 2005  
 SIGNED BY JAMES J. COLL,  
 AND SANTO C. DIDONATO  
 ASSIGNED SERIAL NUMBER 875

**TAX MAP**  
**TOWNSHIP OF COMMERCIAL**  
 CUMBERLAND COUNTY NEW JERSEY

SCALE: 1" = 200' DATE: 9-13-2004  
**CRAIG F. REMINGTON LAND SURVEYOR LIC. NO. 23924**

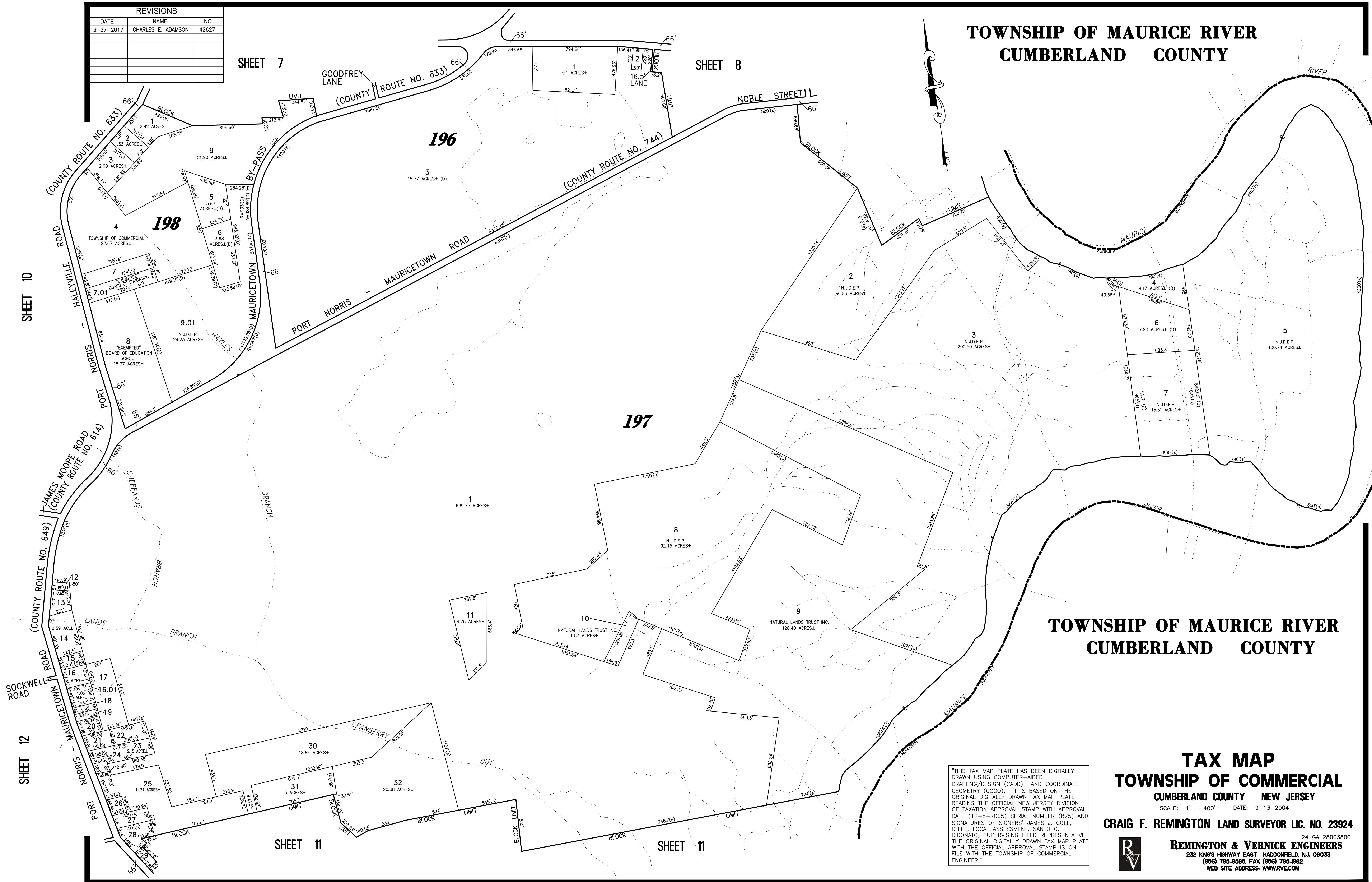

**REMINGTON & VERNICK ENGINEERS**  
 232 KING'S HIGHWAY EAST HADDONFIELD, N.J. 08033  
 (856) 795-9595, FAX (856) 795-1882  
 WEB SITE ADDRESS: WWW.RVE.COM

REVISIONS		
DATE	NAME	NO.
3-27-2017	CHARLES E. ADAMSON	42627

SHEET 7

SHEET 8

**TOWNSHIP OF MAURICE RIVER  
CUMBERLAND COUNTY**



**TOWNSHIP OF MAURICE RIVER  
CUMBERLAND COUNTY**

**TAX MAP  
TOWNSHIP OF COMMERCIAL  
CUMBERLAND COUNTY NEW JERSEY**

SCALE: 1" = 400' DATE: 9-13-2004

**CRAIG F. REMINGTON LAND SURVEYOR LIC. NO. 23924**



**REMINGTON & VERNICK ENGINEERS**  
232 KING'S HIGHWAY EAST HADDONFIELD, N.J. 08033  
(856) 795-9595, FAX (856) 795-4882  
WEB SITE ADDRESS: WWW.RVE.COM

"THIS TAX MAP PLATE HAS BEEN DIGITALLY DRAWN USING COMPUTER-AIDED DRAFTING/DESIGN (CADD) AND COORDINATE GEOMETRY (COGO). IT IS BASED ON THE ORIGINAL DIGITALLY DRAWN TAX MAP PLATE BEARING THE OFFICIAL NEW JERSEY DIVISION OF TAXATION APPROVAL STAMP WITH APPROVAL DATE (12-8-2005) SERIAL NUMBER (875) AND SIGNATURES OF SIGNERS' JAMES J. COLL, CHIEF, LOCAL ASSESSMENT; SANTO C. DIDONATO, SUPERVISING FIELD REPRESENTATIVE. THE ORIGINAL DIGITALLY DRAWN TAX MAP PLATE WITH THE OFFICIAL APPROVAL STAMP IS ON FILE WITH THE TOWNSHIP OF COMMERCIAL ENGINEER."

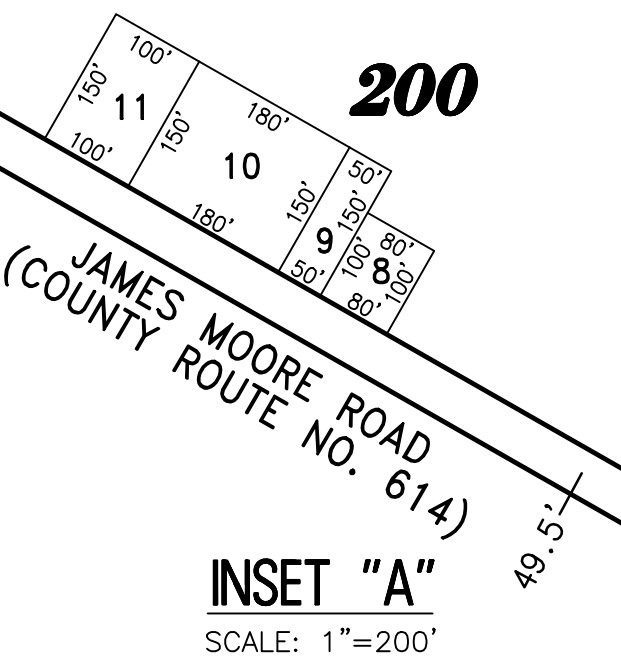
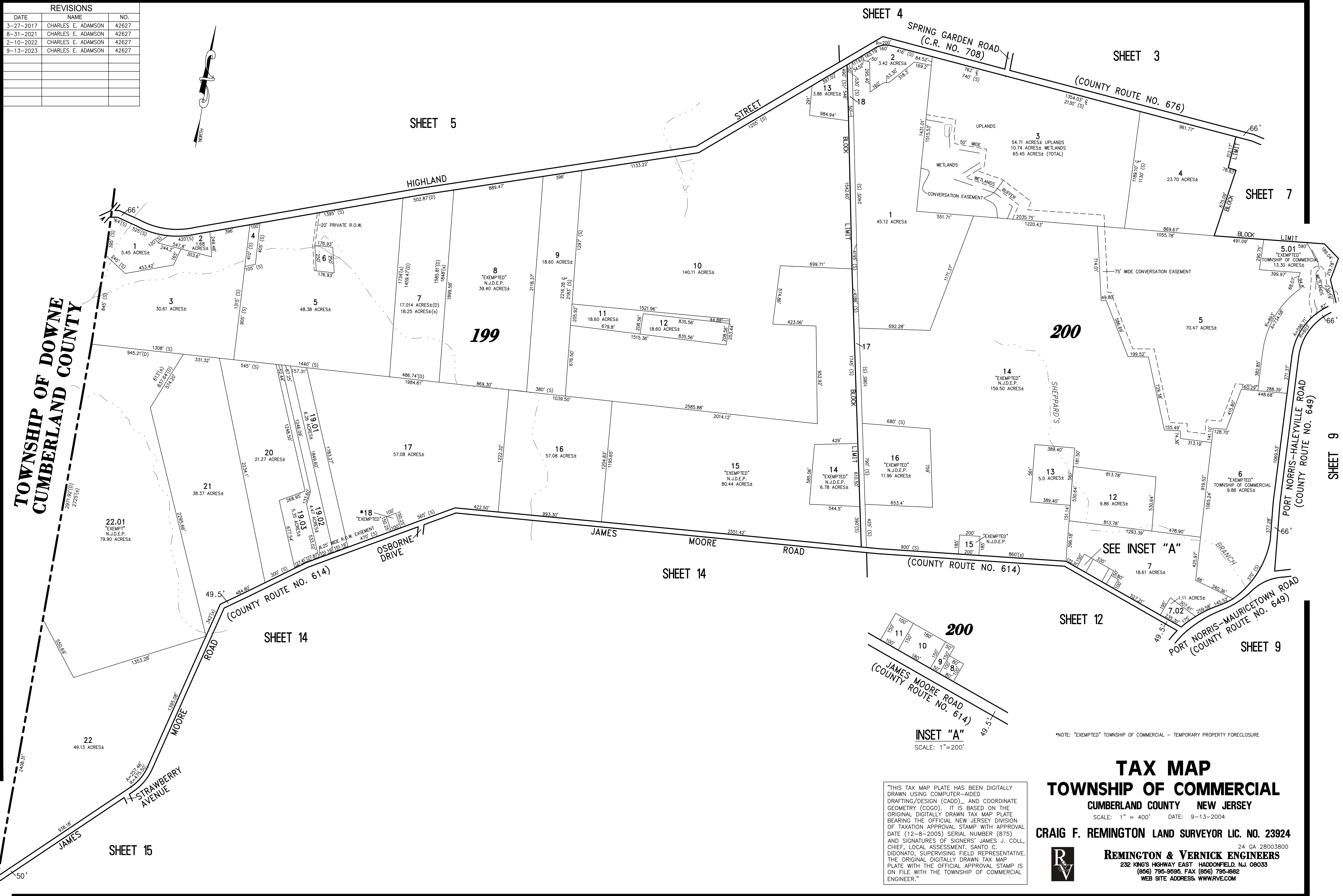
SHEET 11

SHEET 11

SHEET 10

SHEET 12

REVISIONS		
DATE	NAME	NO.
3-27-2017	CHARLES E. ADAMSON	42627
8-31-2021	CHARLES E. ADAMSON	42627
2-10-2022	CHARLES E. ADAMSON	42627
9-13-2023	CHARLES E. ADAMSON	42627



\*NOTE: "EXEMPTED" TOWNSHIP OF COMMERCIAL - TEMPORARY PROPERTY FORECLOSURE

### TAX MAP

## TOWNSHIP OF COMMERCIAL

CUMBERLAND COUNTY NEW JERSEY

SCALE: 1" = 400' DATE: 9-13-2004

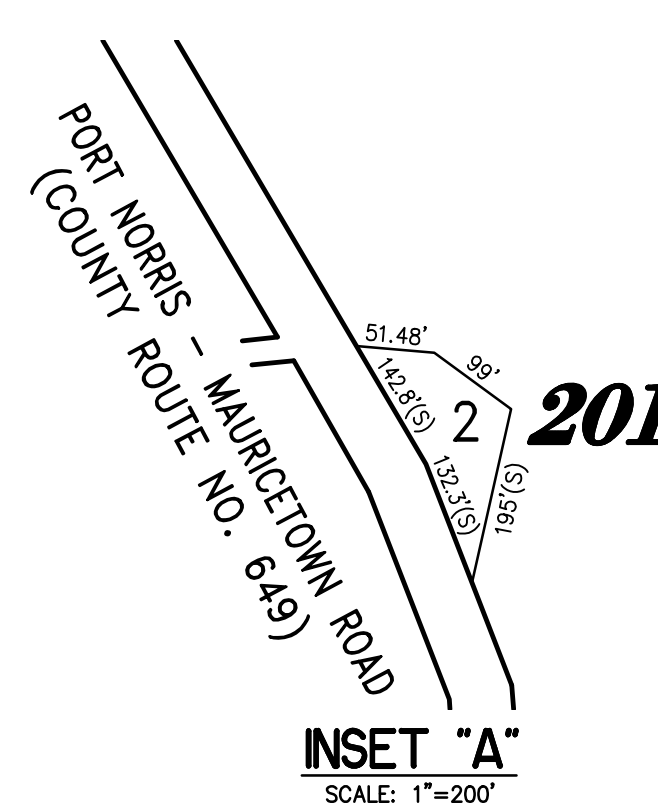
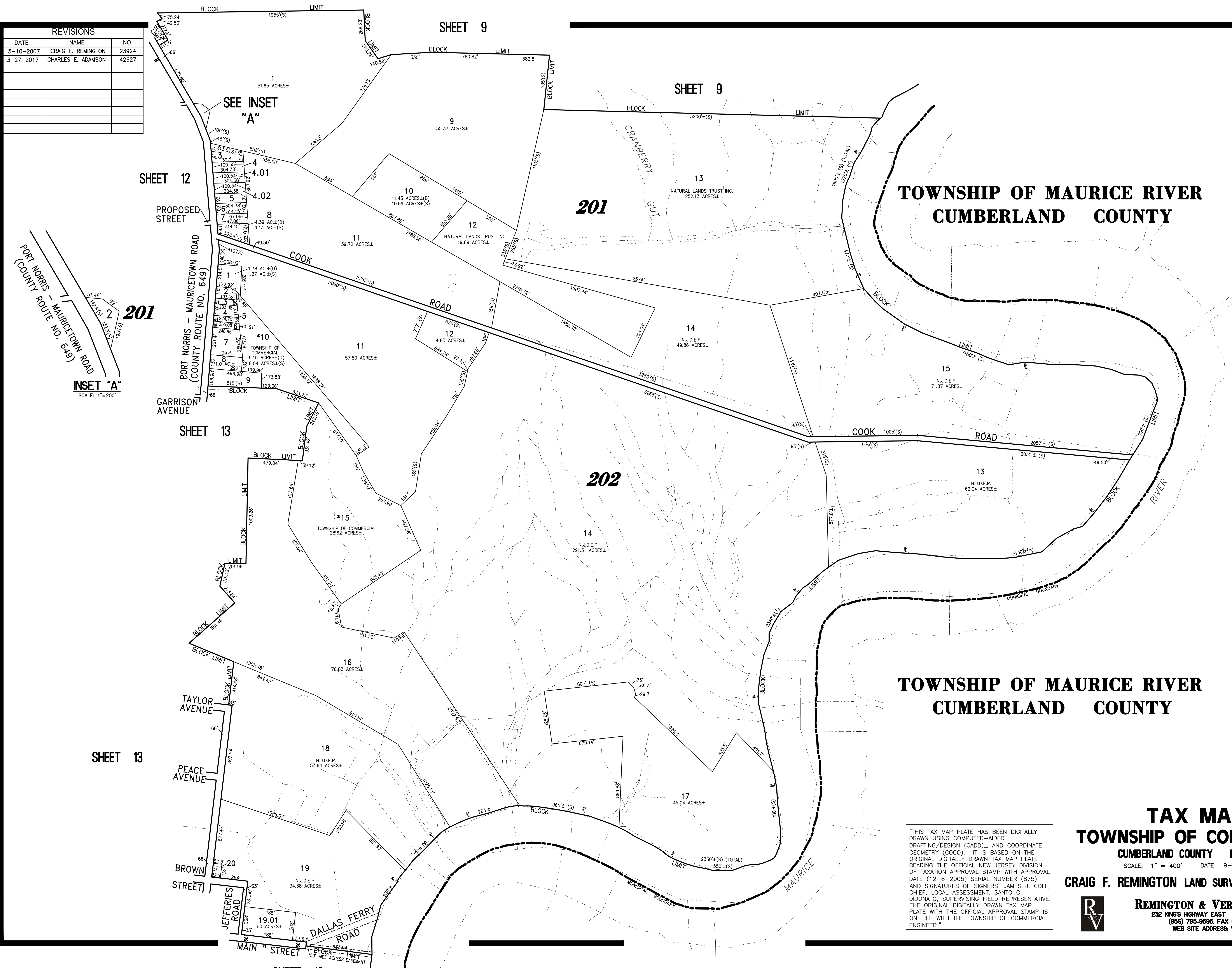
CRAIG F. REMINGTON LAND SURVEYOR LIC. NO. 23924



**REMINGTON & VERNICK ENGINEERS**  
 232 KING'S HIGHWAY EAST HADDONFIELD, N.J. 08033  
 (856) 795-9555, FAX (856) 795-8882  
 WEB SITE ADDRESS: WWW.RVCE.COM

"THIS TAX MAP PLATE HAS BEEN DIGITALLY DRAWN USING COMPUTER-AIDED DRAFTING/DESIGN (CADD), AND COORDINATE GEOMETRY (COGO). IT IS BASED ON THE ORIGINAL DIGITALLY DRAWN TAX MAP PLATE BEARING THE OFFICIAL NEW JERSEY DIVISION OF TAXATION APPROVAL STAMP WITH APPROVAL DATE (12-8-2005) SERIAL NUMBER (875) AND SIGNATURES OF SIGNERS: JAMES J. COLL, CHIEF, LOCAL ASSESSMENT; SANTO C. DIDONATO, SUPERVISING FIELD REPRESENTATIVE. THE ORIGINAL DIGITALLY DRAWN TAX MAP PLATE WITH THE OFFICIAL APPROVAL STAMP IS ON FILE WITH THE TOWNSHIP OF COMMERCIAL ENGINEER."

REVISIONS		
DATE	NAME	NO.
5-10-2007	CRAIG F. REMINGTON	23924
3-27-2017	CHARLES E. ADAMSON	42627



**TOWNSHIP OF MAURICE RIVER  
CUMBERLAND COUNTY**

**TOWNSHIP OF MAURICE RIVER  
CUMBERLAND COUNTY**

**TAX MAP  
TOWNSHIP OF COMMERCIAL  
CUMBERLAND COUNTY NEW JERSEY**

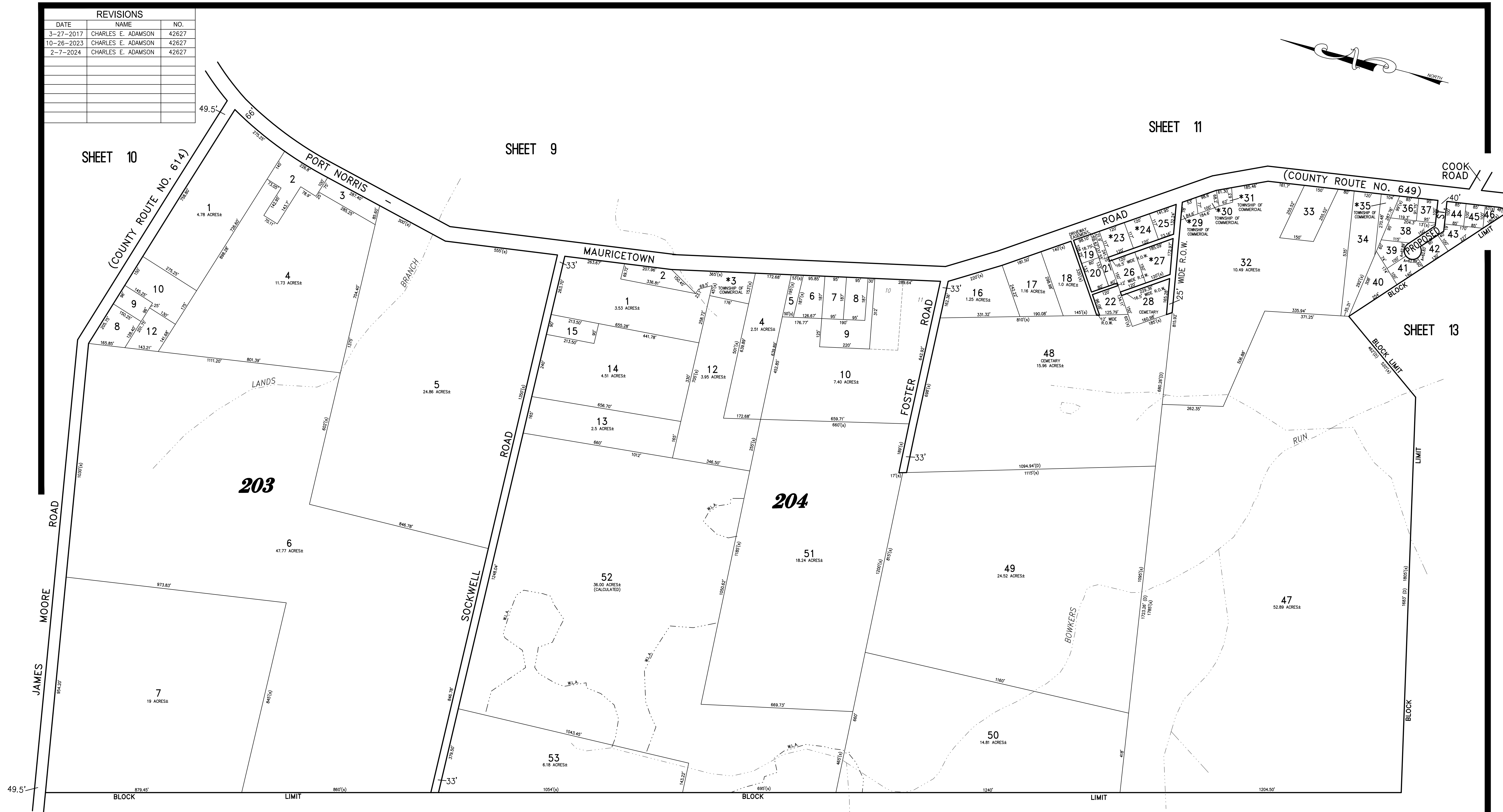
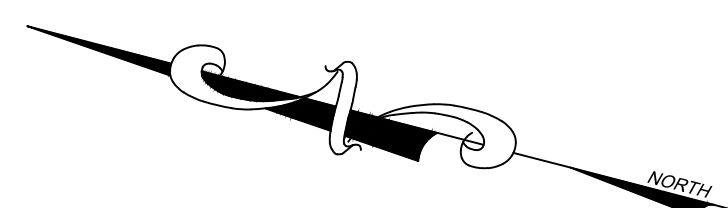
"THIS TAX MAP PLATE HAS BEEN DIGITALLY DRAWN USING COMPUTER-AIDED DRAFTING/DESIGN (CADD) AND COORDINATE GEOMETRY (COGO). IT IS BASED ON THE ORIGINAL DIGITALLY DRAWN TAX MAP PLATE BEARING THE OFFICIAL NEW JERSEY DIVISION OF TAXATION APPROVAL STAMP WITH APPROVAL DATE (12-8-2005) SERIAL NUMBER (875) AND SIGNATURES OF SIGNERS' JAMES J. COLL, CHIEF, LOCAL ASSESSMENT, SANTO C. DIDONATO, SUPERVISING FIELD REPRESENTATIVE. THE ORIGINAL DIGITALLY DRAWN TAX MAP PLATE WITH THE OFFICIAL APPROVAL STAMP IS ON FILE WITH THE TOWNSHIP OF COMMERCIAL ENGINEER."

CRAIG F. REMINGTON LAND SURVEYOR LIC. NO. 23924



**REMINGTON & VERNICK ENGINEERS**  
232 KING'S HIGHWAY EAST HADDONFIELD, N.J. 08033  
(856) 795-9595, FAX (856) 795-4882  
WEB SITE ADDRESS: WWW.RVE.COM

REVISIONS		
DATE	NAME	NO.
3-27-2017	CHARLES E. ADAMSON	42627
10-26-2023	CHARLES E. ADAMSON	42627
2-7-2024	CHARLES E. ADAMSON	42627



SHEET 14

"THIS TAX MAP PLATE HAS BEEN DIGITALLY DRAWN USING COMPUTER-AIDED DRAFTING/DESIGN (CADD), AND COORDINATE GEOMETRY (COGO). IT IS BASED ON THE ORIGINAL DIGITALLY DRAWN TAX MAP PLATE BEARING THE OFFICIAL NEW JERSEY DIVISION OF TAXATION APPROVAL STAMP WITH APPROVAL DATE (12-8-2005) SERIAL NUMBER (875) AND SIGNATURES OF SIGNERS: JAMES J. COLL, CHIEF, LOCAL ASSESSMENT; SANTO C. DIDONATO, SUPERVISING FIELD REPRESENTATIVE. THE ORIGINAL DIGITALLY DRAWN TAX MAP PLATE WITH THE OFFICIAL APPROVAL STAMP IS ON FILE WITH THE TOWNSHIP OF COMMERCIAL ENGINEER."


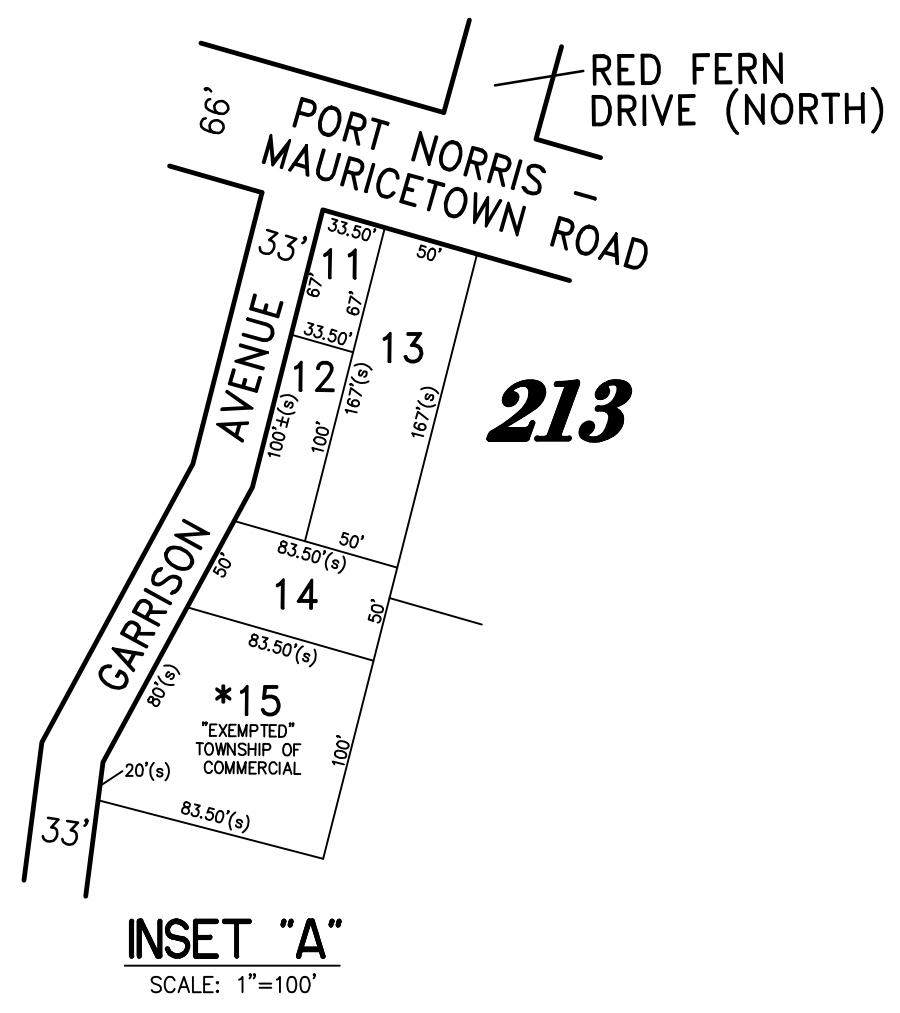
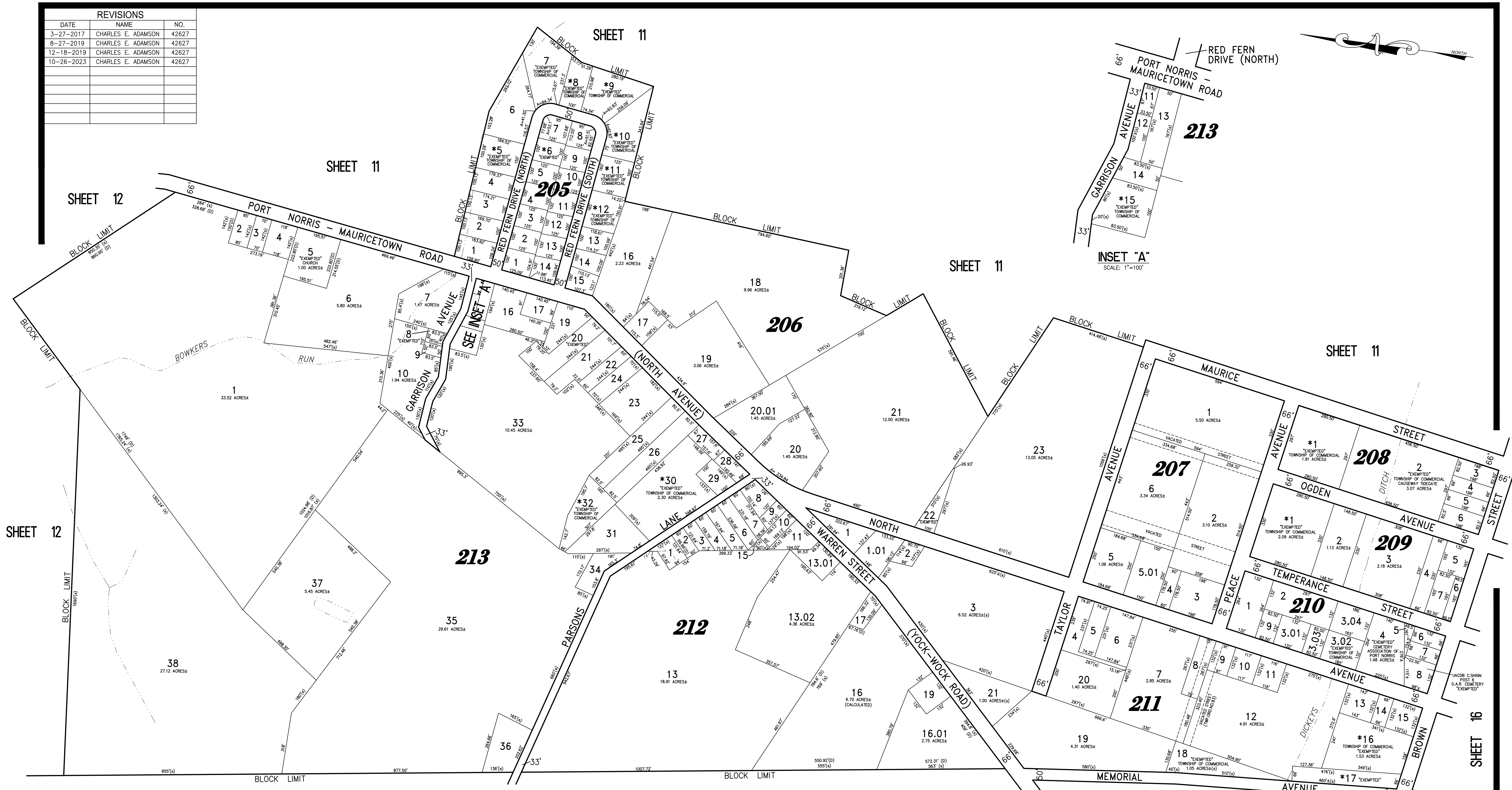
**TAX MAP**  
**TOWNSHIP OF COMMERCIAL**  
 CUMBERLAND COUNTY NEW JERSEY  
 SCALE: 1" = 200' DATE: 9-13-2004

CRAIG F. REMINGTON LAND SURVEYOR LIC. NO. 23924



**REMINGTON & VERNICK ENGINEERS**  
 232 KING'S HIGHWAY EAST HADDONFIELD, N.J. 08033  
 (856) 795-9595, FAX (856) 795-1882  
 WEB SITE ADDRESS: WWW.RVE.COM

REVISIONS		
DATE	NAME	NO.
3-27-2017	CHARLES E. ADAMSON	42627
8-27-2019	CHARLES E. ADAMSON	42627
12-18-2019	CHARLES E. ADAMSON	42627
10-26-2023	CHARLES E. ADAMSON	42627



\*NOTE: "EXEMPTED" TOWNSHIP OF COMMERCIAL - TEMPORARY PROPERTY FORECLOSURE

### TAX MAP TOWNSHIP OF COMMERCIAL CUMBERLAND COUNTY NEW JERSEY

SCALE: 1" = 200' DATE: 9-13-2004

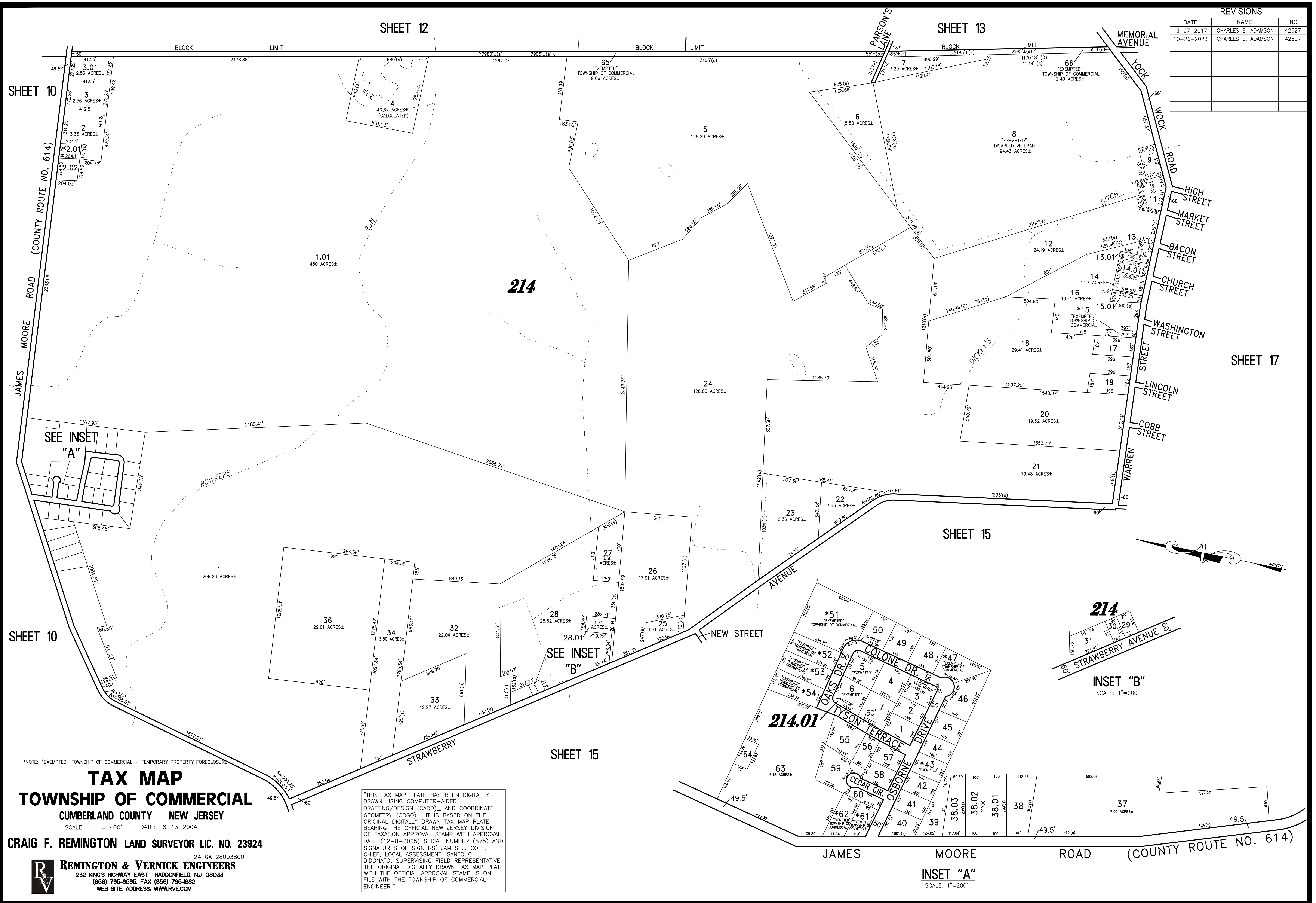
CRAIG F. REMINGTON LAND SURVEYOR LIC. NO. 23924



**REMINGTON & VERNICK ENGINEERS**  
232 KING'S HIGHWAY EAST HADDONFIELD, N.J. 08033  
(856) 795-9595, FAX (856) 795-1892  
WEB SITE ADDRESS: WWW.RVE.COM

"THIS TAX MAP PLATE HAS BEEN DIGITALLY DRAWN USING COMPUTER-AIDED DRAFTING/DESIGN (CADD) AND COORDINATE GEOMETRY (COGO). IT IS BASED ON THE ORIGINAL DIGITALLY DRAWN TAX MAP PLATE BEARING THE OFFICIAL NEW JERSEY DIVISION OF TAXATION APPROVAL STAMP WITH APPROVAL DATE (12-8-2005) SERIAL NUMBER (875) AND SIGNATURES OF SIGNERS' JAMES J. COLL, CHIEF, LOCAL ASSESSMENT, SANTO C. DIDONATO, SUPERVISING FIELD REPRESENTATIVE. THE ORIGINAL DIGITALLY DRAWN TAX MAP PLATE WITH THE OFFICIAL APPROVAL STAMP IS ON FILE WITH THE TOWNSHIP OF COMMERCIAL ENGINEER."

REVISIONS		
DATE	NAME	NO.
3-27-2017	CHARLES E. ADAMSON	42627
10-26-2023	CHARLES E. ADAMSON	42627



NOTE: "EXEMPTED" TOWNSHIP OF COMMERCIAL - TEMPORARY PROPERTY FORECLOSURE

# TAX MAP

## TOWNSHIP OF COMMERCIAL

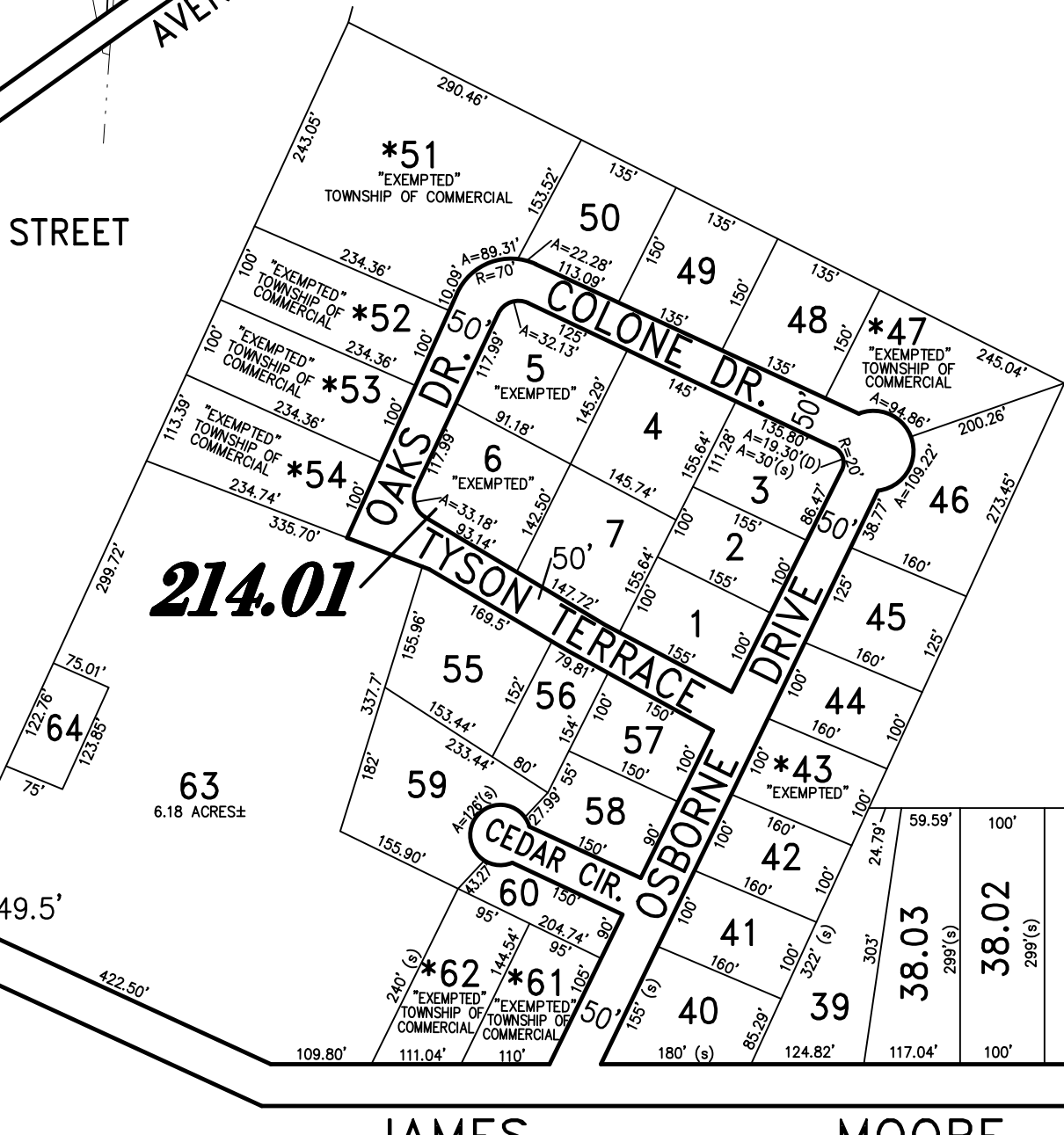
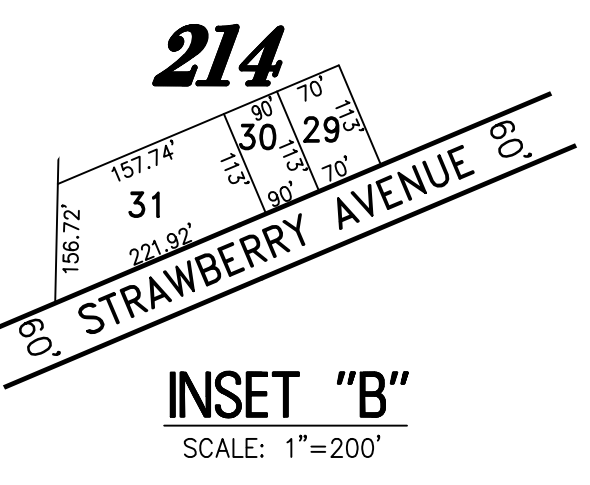
CUMBERLAND COUNTY NEW JERSEY

SCALE: 1" = 400' DATE: 8-13-2004

CRAIG F. REMINGTON LAND SURVEYOR LIC. NO. 23924

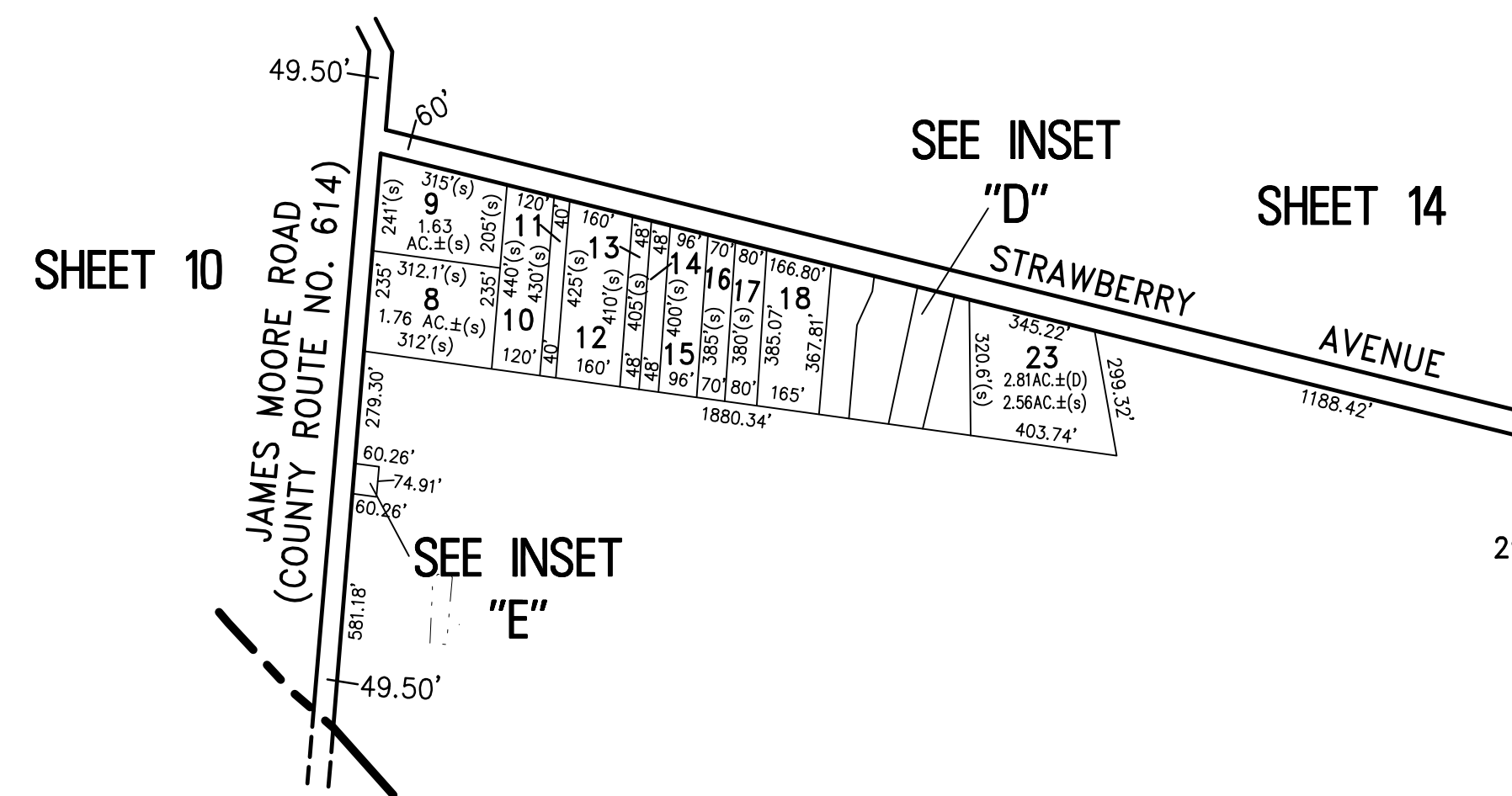
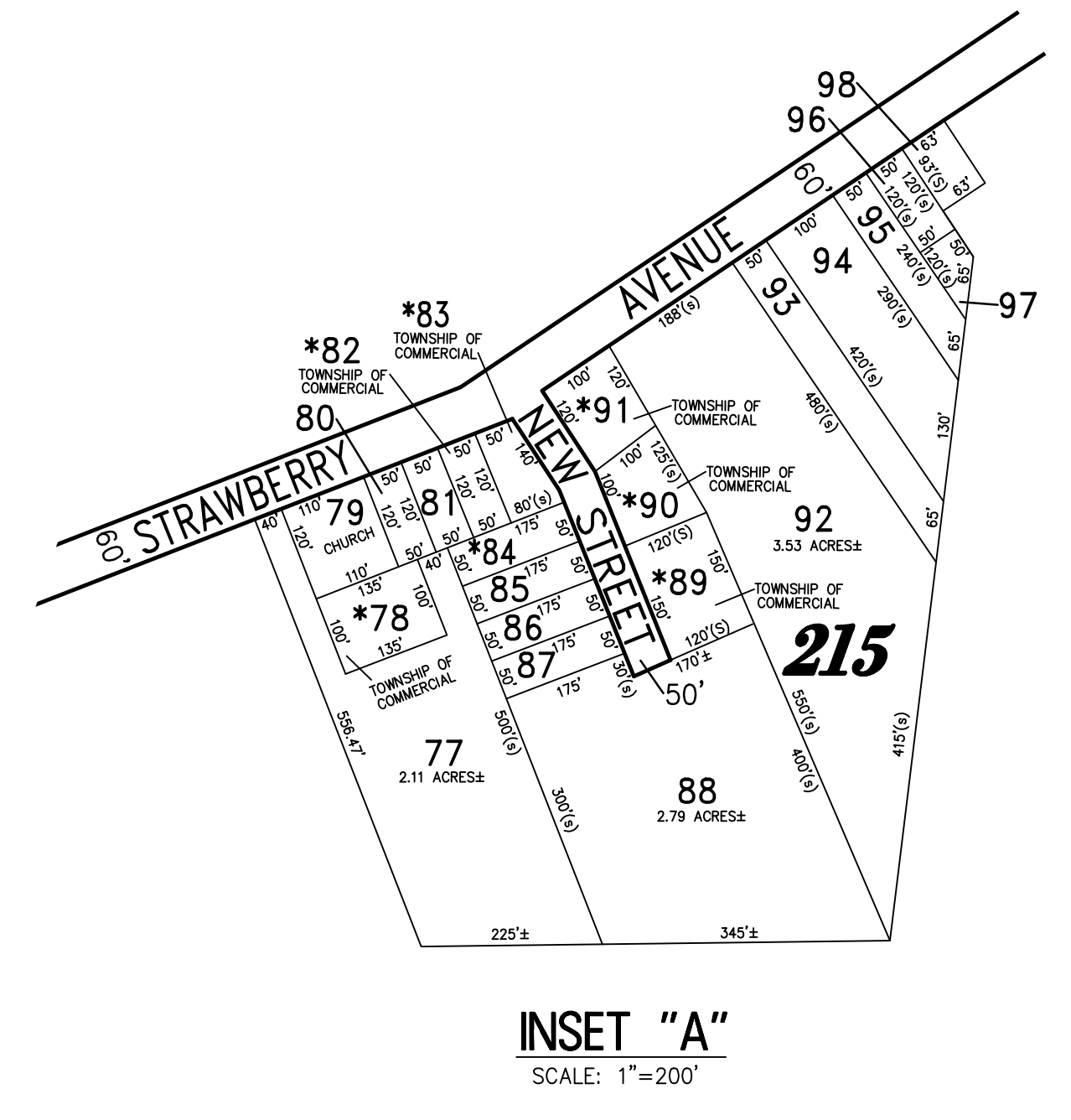
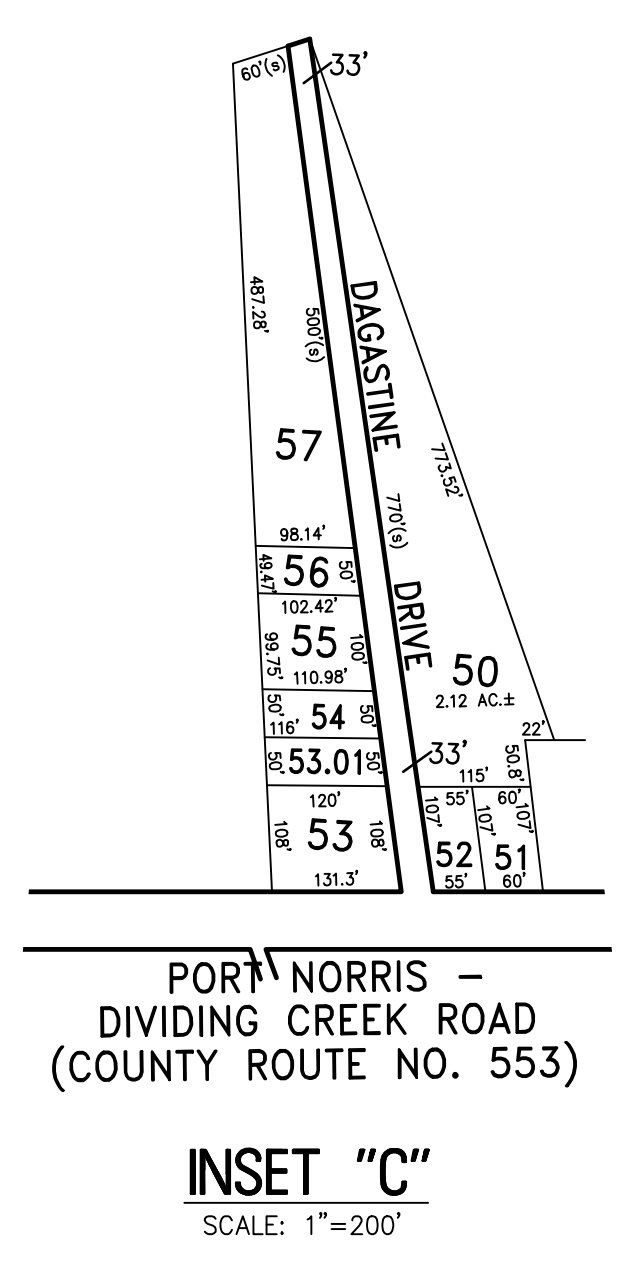
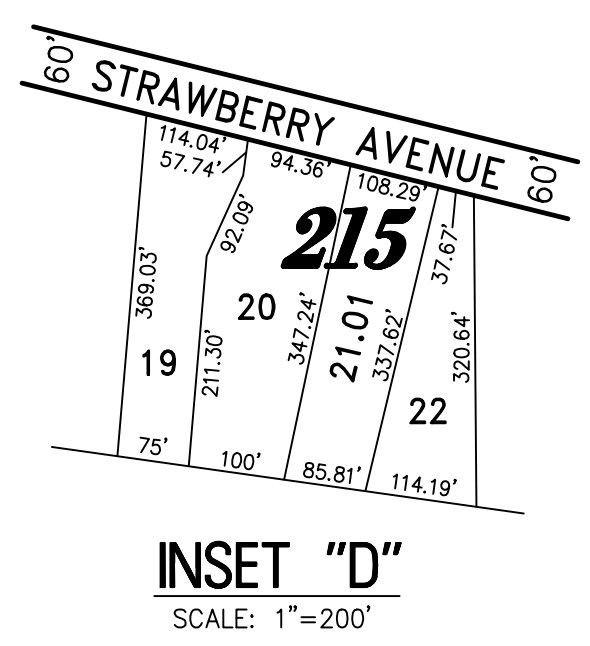
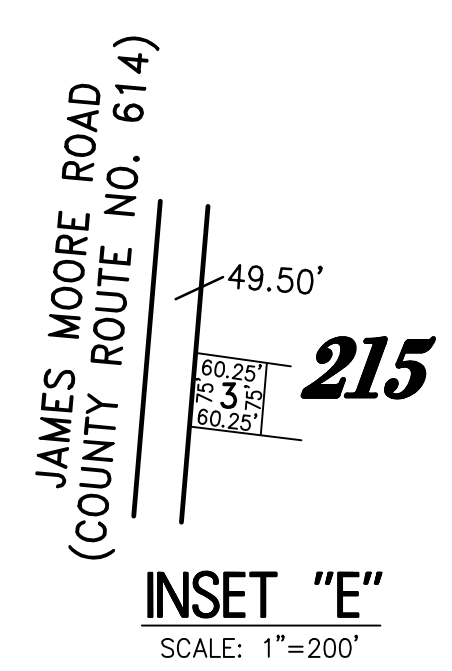
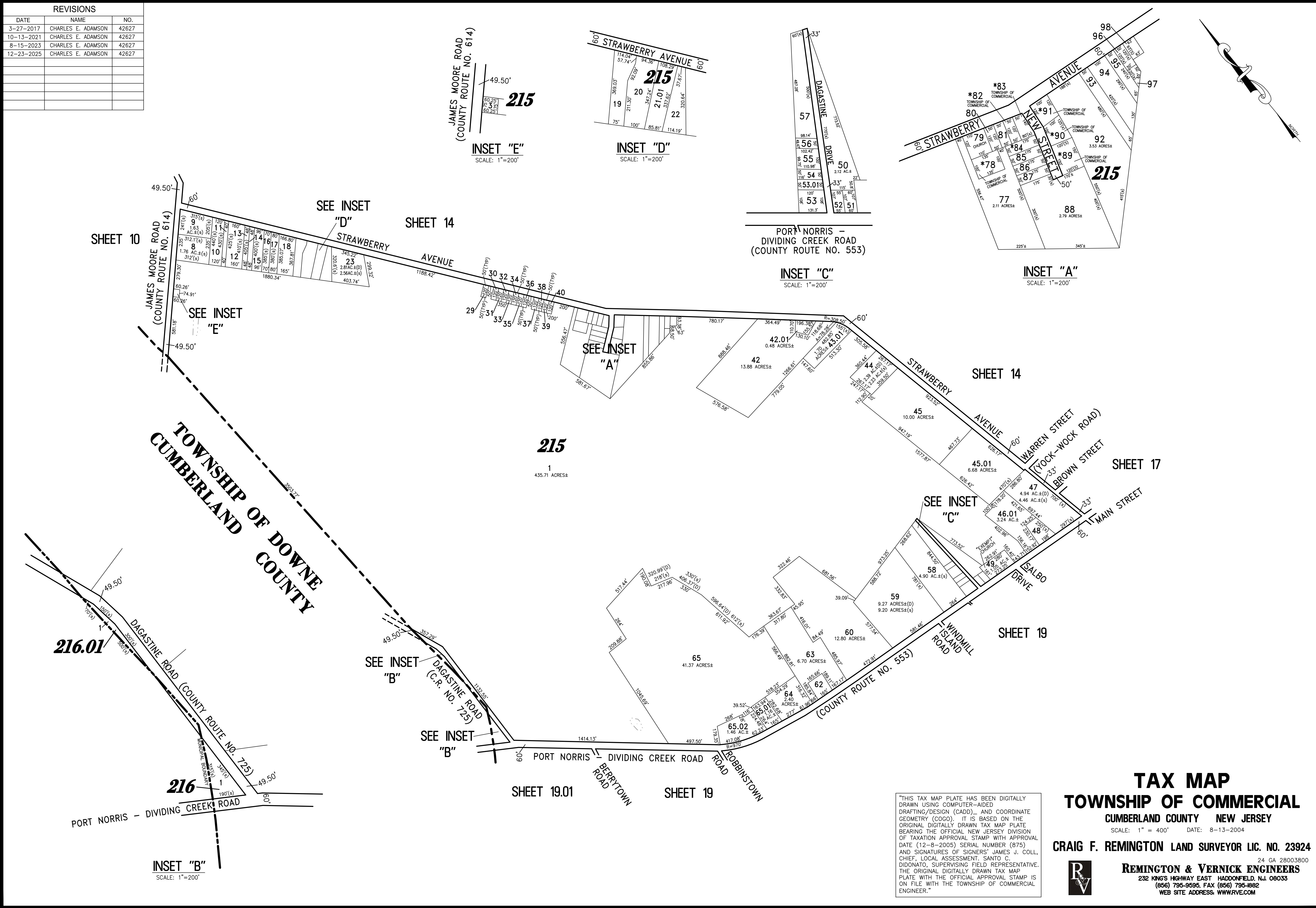
**REMINGTON & VERNICK ENGINEERS**  
 232 KING'S HIGHWAY EAST HADDONFIELD, N.J. 08033  
 (856) 795-9595, FAX (856) 795-1882  
 WEB SITE ADDRESS: WWW.RVE.COM

"THIS TAX MAP PLATE HAS BEEN DIGITALLY DRAWN USING COMPUTER-AIDED DRAFTING/DESIGN (CADD), AND COORDINATE GEOMETRY (COGO). IT IS BASED ON THE ORIGINAL DIGITALLY DRAWN TAX MAP PLATE BEARING THE OFFICIAL NEW JERSEY DIVISION OF TAXATION APPROVAL STAMP WITH APPROVAL DATE (12-8-2005) SERIAL NUMBER (875) AND SIGNATURES OF SIGNERS: JAMES J. COLL, CHIEF, LOCAL ASSESSMENT; SANTO C. DIDONATO, SUPERVISING FIELD REPRESENTATIVE. THE ORIGINAL DIGITALLY DRAWN TAX MAP PLATE WITH THE OFFICIAL APPROVAL STAMP IS ON FILE WITH THE TOWNSHIP OF COMMERCIAL ENGINEER."



SHEET 17

REVISIONS		
DATE	NAME	NO.
3-27-2017	CHARLES E. ADAMSON	42627
10-13-2021	CHARLES E. ADAMSON	42627
8-15-2023	CHARLES E. ADAMSON	42627
12-23-2025	CHARLES E. ADAMSON	42627



"THIS TAX MAP PLATE HAS BEEN DIGITALLY DRAWN USING COMPUTER-AIDED DRAFTING/DESIGN (CADD) AND COORDINATE GEOMETRY (COGO). IT IS BASED ON THE ORIGINAL DIGITALLY DRAWN TAX MAP PLATE BEARING THE OFFICIAL NEW JERSEY DIVISION OF TAXATION APPROVAL STAMP WITH APPROVAL DATE (12-8-2005) SERIAL NUMBER (875) AND SIGNATURES OF SIGNERS' JAMES J. COLL, CHIEF, LOCAL ASSESSMENT; SANTO C. DIDONATO, SUPERVISING FIELD REPRESENTATIVE. THE ORIGINAL DIGITALLY DRAWN TAX MAP PLATE WITH THE OFFICIAL APPROVAL STAMP IS ON FILE WITH THE TOWNSHIP OF COMMERCIAL ENGINEER."

**TAX MAP**  
**TOWNSHIP OF COMMERCIAL**  
CUMBERLAND COUNTY NEW JERSEY  
SCALE: 1" = 400' DATE: 8-13-2004

**CRAIG F. REMINGTON LAND SURVEYOR LIC. NO. 23924**

**REMINGTON & VERNICK ENGINEERS**  
232 KING'S HIGHWAY EAST HADDONFIELD, N.J. 08033  
(856) 795-9595, FAX (856) 795-1882  
WEB SITE ADDRESS: WWW.RVE.COM

# TAX MAP TOWNSHIP OF COMMERCIAL

CUMBERLAND COUNTY NEW JERSEY

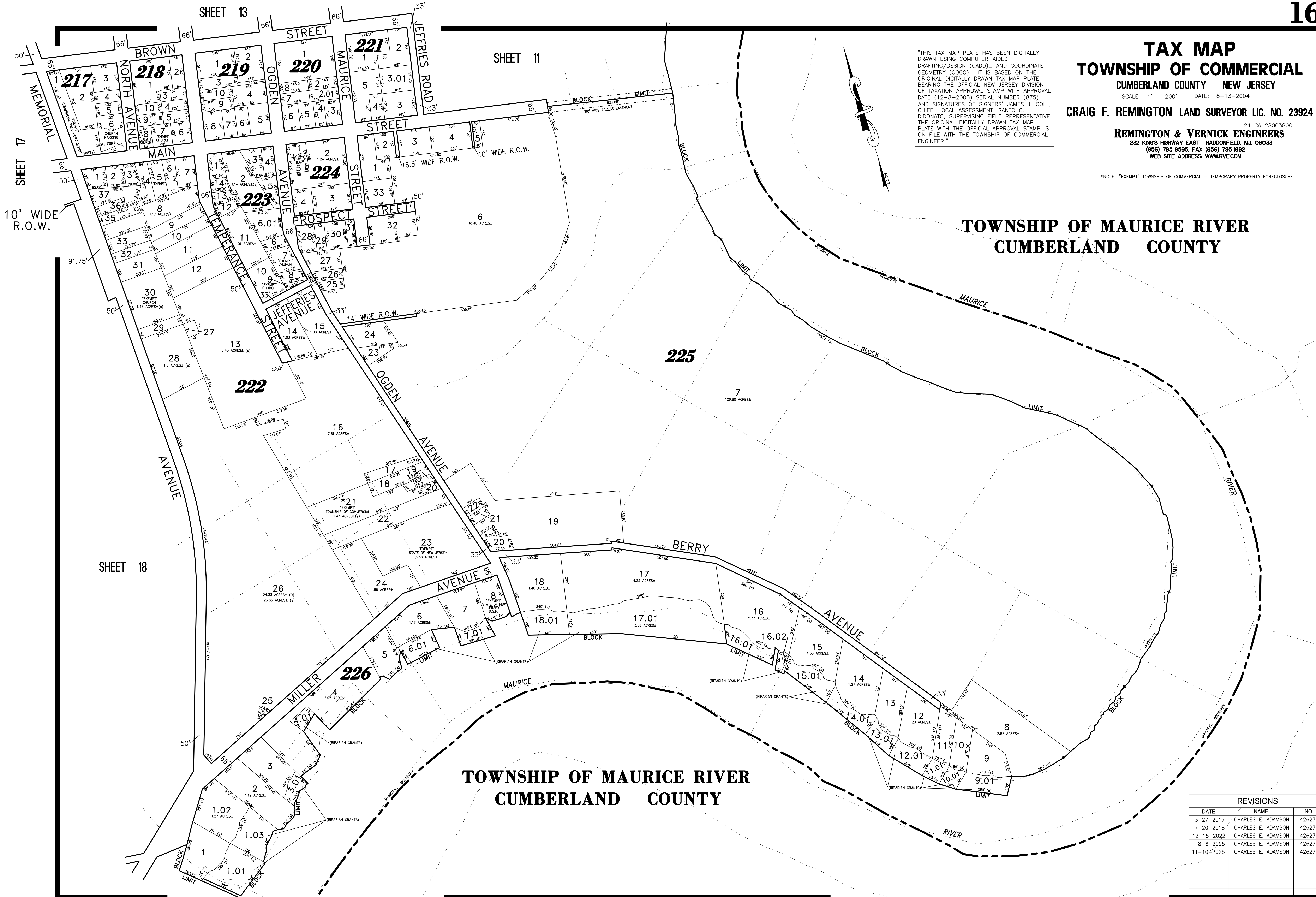
SCALE: 1" = 200' DATE: 8-13-2004

CRAIG F. REMINGTON LAND SURVEYOR LIC. NO. 23924

REMINGTON & VERNICK ENGINEERS  
232 KING'S HIGHWAY EAST HADDONFIELD, N.J. 08033  
(856) 795-9595, FAX (856) 795-1882  
WEB SITE ADDRESS: WWW.RVE.COM

"THIS TAX MAP PLATE HAS BEEN DIGITALLY DRAWN USING COMPUTER-AIDED DRAFTING/DESIGN (CADD) AND COORDINATE GEOMETRY (COGO). IT IS BASED ON THE ORIGINAL DIGITALLY DRAWN TAX MAP PLATE BEARING THE OFFICIAL NEW JERSEY DIVISION OF TAXATION APPROVAL STAMP WITH APPROVAL DATE (12-8-2005) SERIAL NUMBER (875) AND SIGNATURES OF SIGNERS' JAMES J. COLL, CHIEF, LOCAL ASSESSMENT, SANTO C. DIDONATO, SUPERVISING FIELD REPRESENTATIVE, THE ORIGINAL DIGITALLY DRAWN TAX MAP PLATE WITH THE OFFICIAL APPROVAL STAMP IS ON FILE WITH THE TOWNSHIP OF COMMERCIAL ENGINEER."


\*NOTE: "EXEMPT" TOWNSHIP OF COMMERCIAL - TEMPORARY PROPERTY FORECLOSURE



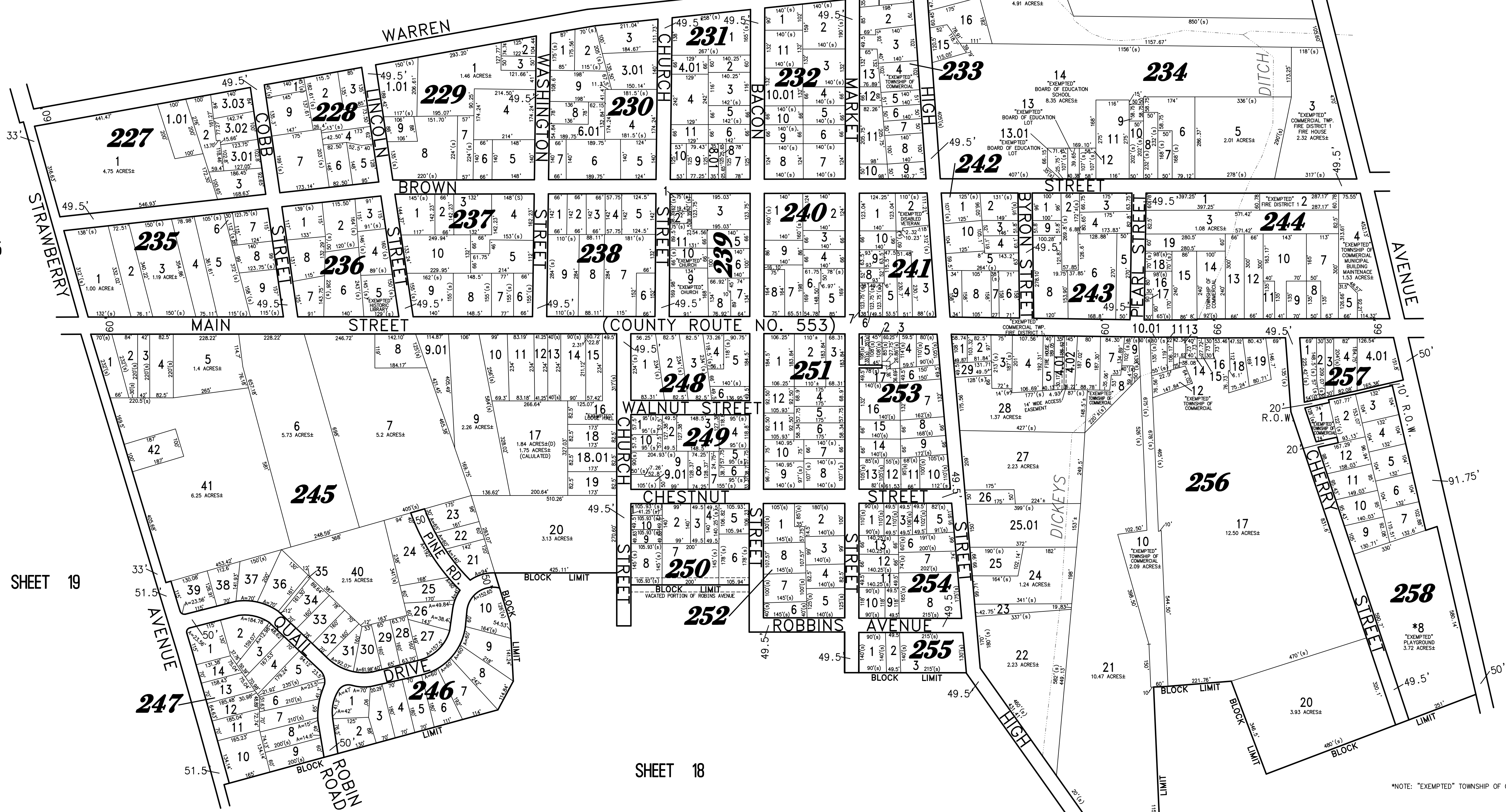
TOWNSHIP OF MAURICE RIVER  
CUMBERLAND COUNTY

TOWNSHIP OF MAURICE RIVER  
CUMBERLAND COUNTY

REVISIONS		
DATE	NAME	NO.
3-27-2017	CHARLES E. ADAMSON	42627
7-20-2018	CHARLES E. ADAMSON	42627
12-15-2022	CHARLES E. ADAMSON	42627
8-6-2025	CHARLES E. ADAMSON	42627
11-10-2025	CHARLES E. ADAMSON	42627



REVISIONS		
DATE	NAME	NO.
3-27-2017	CHARLES E. ADAMSON	42627
7-20-2018	CHARLES E. ADAMSON	42627
4-12-2022	CHARLES E. ADAMSON	42627
12-27-2022	CHARLES E. ADAMSON	42627
10-13-2025	CHARLES E. ADAMSON	42627



\*NOTE: "EXEMPTED" TOWNSHIP OF COMMERCIAL - TEMPORARY PROPERTY FORECLOSURE

"THIS TAX MAP PLATE HAS BEEN DIGITALLY DRAWN USING COMPUTER-AIDED DRAFTING/DESIGN (CADD) AND COORDINATE GEOMETRY (COGO). IT IS BASED ON THE ORIGINAL DIGITALLY DRAWN TAX MAP PLATE BEARING THE OFFICIAL NEW JERSEY DIVISION OF TAXATION APPROVAL STAMP WITH APPROVAL DATE (12-8-2005) SERIAL NUMBER (875) AND SIGNATURES OF SIGNERS' JAMES J. COLL, CHIEF, LOCAL ASSESSMENT, SANTO C. DIDONATO, SUPERVISING FIELD REPRESENTATIVE. THE ORIGINAL DIGITALLY DRAWN TAX MAP PLATE WITH THE OFFICIAL APPROVAL STAMP IS ON FILE WITH THE TOWNSHIP OF COMMERCIAL ENGINEER."

# TAX MAP

## TOWNSHIP OF COMMERCIAL

CUMBERLAND COUNTY NEW JERSEY

SCALE: 1" = 200' DATE: 8-13-2004  
 CRAIG F. REMINGTON LAND SURVEYOR LIC. NO. 23924

24 GA 28003800  
**REMINGTON & VERNICK ENGINEERS**  
 232 KING'S HIGHWAY EAST HADDONFIELD, N.J. 08033  
 (856) 795-9595, FAX (856) 795-4882  
 WEB SITE ADDRESS: WWW.RVE.COM

REVISIONS		
DATE	NAME	NO.
3-27-2017	CHARLES E. ADAMSON	42627
7-20-2018	CHARLES E. ADAMSON	42627

SHEET 16

SHEET 17

SHEET 19

"THIS TAX MAP PLATE HAS BEEN DIGITALLY DRAWN USING COMPUTER-AIDED DRAFTING/DESIGN (CADD) AND COORDINATE GEOMETRY (COGO). IT IS BASED ON THE ORIGINAL DIGITALLY DRAWN TAX MAP PLATE BEARING THE OFFICIAL NEW JERSEY DIVISION OF TAXATION APPROVAL STAMP WITH APPROVAL DATE (12-8-2005) SERIAL NUMBER (875) AND SIGNATURES OF SIGNERS' JAMES J. COLL, CHIEF, LOCAL ASSESSMENT; SANTO C. IODONATO, SUPERVISING FIELD REPRESENTATIVE. THE ORIGINAL DIGITALLY DRAWN TAX MAP PLATE WITH THE OFFICIAL APPROVAL STAMP IS ON FILE WITH THE TOWNSHIP OF COMMERCIAL ENGINEER."

## TAX MAP

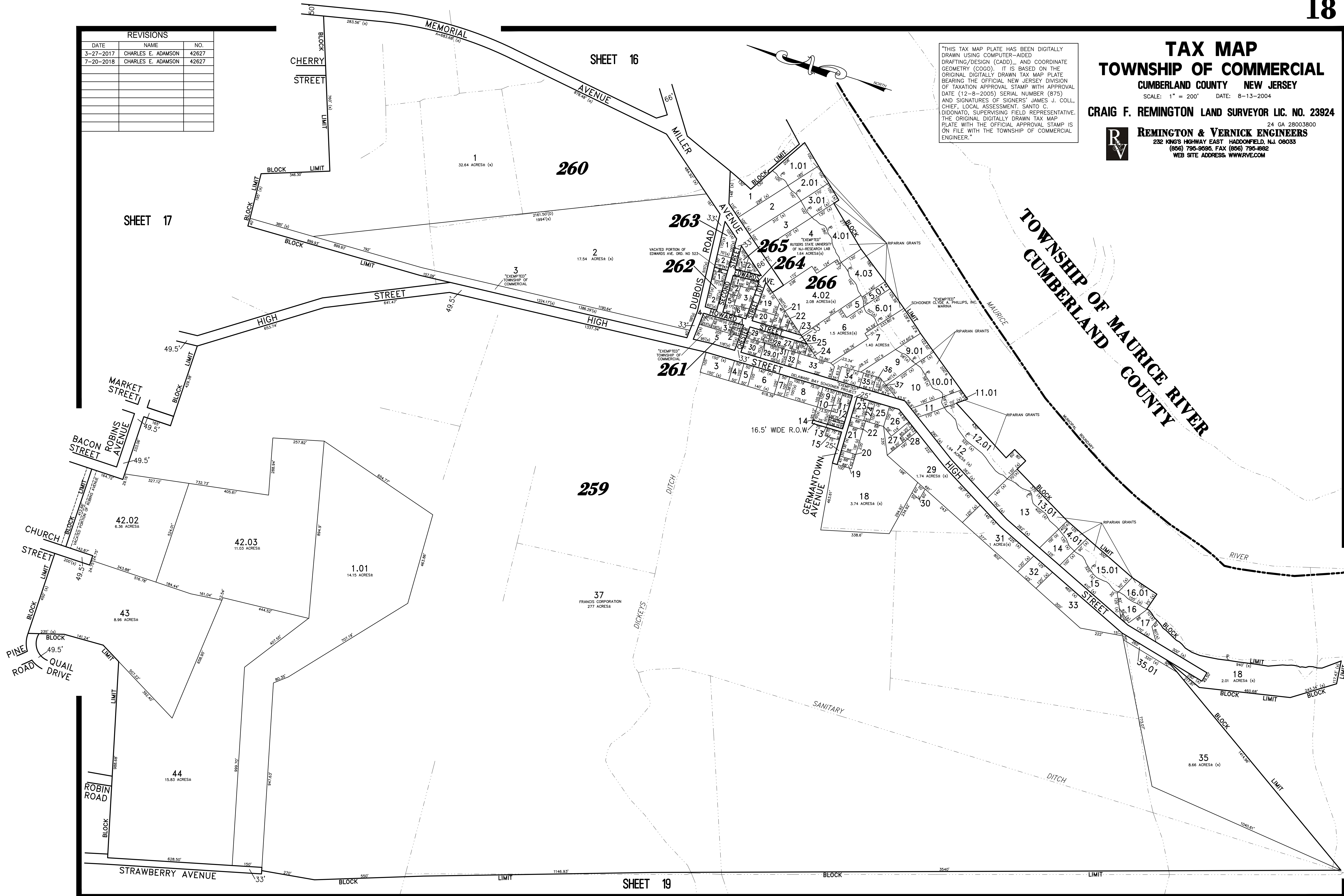
### TOWNSHIP OF COMMERCIAL

CUMBERLAND COUNTY NEW JERSEY


SCALE: 1" = 200'    DATE: 8-13-2004

**CRAIG F. REMINGTON LAND SURVEYOR LIC. NO. 23924**

24 GA 28003800  
**REMINGTON & VERNICK ENGINEERS**  
 232 KING'S HIGHWAY EAST HADDONFIELD, NJ 08033  
 (856) 795-9595, FAX (856) 795-4982  
 WEB SITE ADDRESS: WWW.RVE.COM



REVISIONS		
DATE	NAME	NO.
3-27-2017	CHARLES E. ADAMSON	42627
6-10-2021	CHARLES E. ADAMSON	42627



**TAX MAP**  
**TOWNSHIP OF COMMERCIAL**  
 CUMBERLAND COUNTY NEW JERSEY  
 SCALE: 1" = 400' DATE: 8-13-2004

CRAIG F. REMINGTON LAND SURVEYOR LIC. NO. 23924



**REMINGTON & VERNICK ENGINEERS**  
 232 KING'S HIGHWAY EAST HADDONFIELD, N.J. 08033  
 (856) 795-9595, FAX (856) 795-1882  
 WEB SITE ADDRESS: WWW.RVE.COM

"THIS TAX MAP PLATE HAS BEEN DIGITALLY DRAWN USING COMPUTER-AIDED DRAFTING/DESIGN (CADD) AND COORDINATE GEOMETRY (COGO). IT IS BASED ON THE ORIGINAL DIGITALLY DRAWN TAX MAP PLATE BEARING THE OFFICIAL NEW JERSEY DIVISION OF TAXATION APPROVAL STAMP WITH APPROVAL DATE (12-8-2005) SERIAL NUMBER (875) AND SIGNATURES OF SIGNERS' JAMES J. COLL, CHIEF, LOCAL ASSESSMENT; SANTO C. DIDONATO, SUPERVISING FIELD REPRESENTATIVE. THE ORIGINAL DIGITALLY DRAWN TAX MAP PLATE WITH THE OFFICIAL APPROVAL STAMP IS ON FILE WITH THE TOWNSHIP OF COMMERCIAL ENGINEER."

**TOWNSHIP OF DOWNE**  
**CUMBERLAND COUNTY**

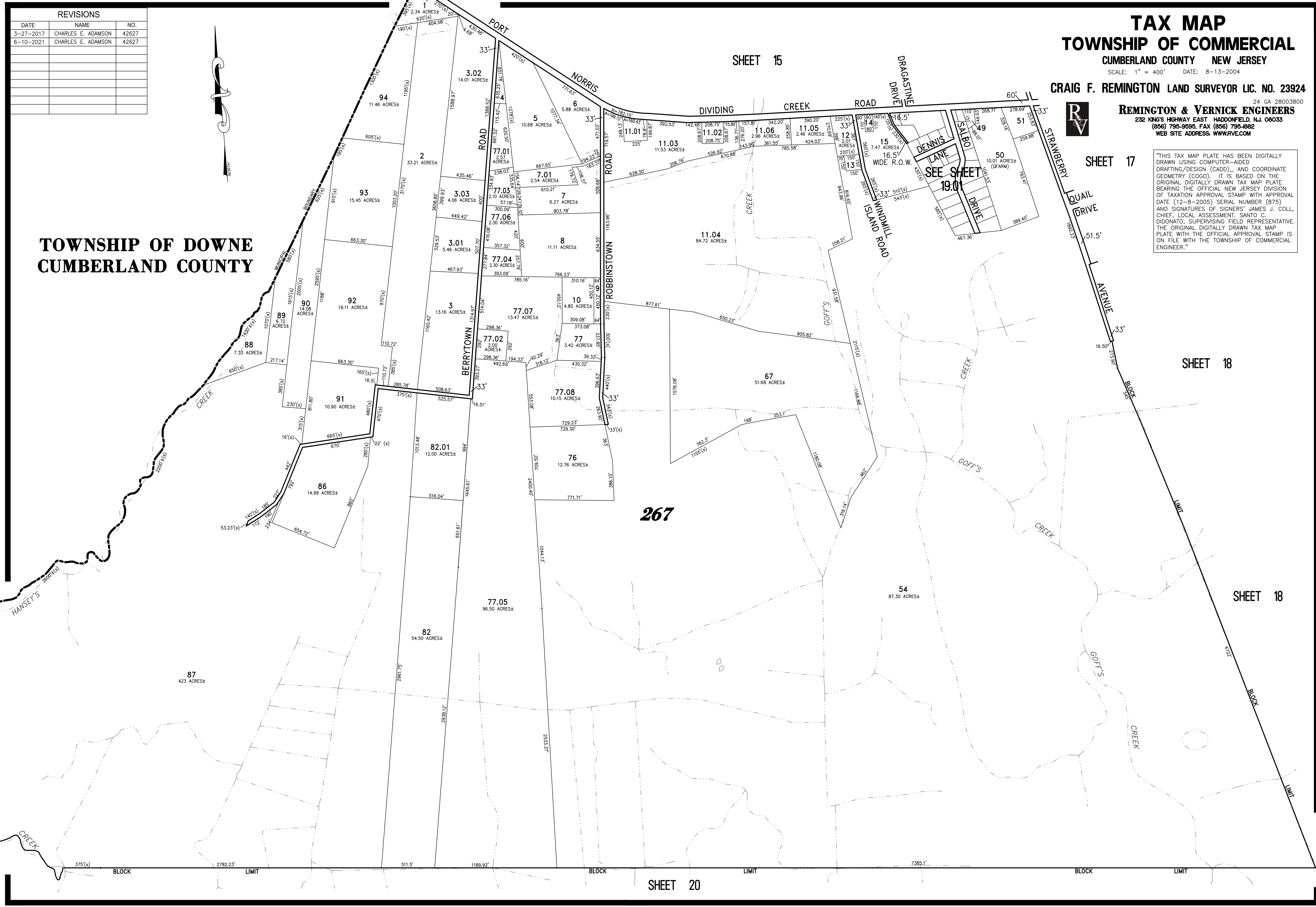
SHEET 15

SHEET 17

SHEET 18


SHEET 18

267



SHEET 20

REVISIONS		
DATE	NAME	NO.
5-10-2007	CRAIG F. REMINGTON	23924
3-27-2017	CHARLES E. ADAMSON	42627



SHEET 19



SHEET 15

SHEET 19

SHEET 19

"THIS TAX MAP PLATE HAS BEEN DIGITALLY DRAWN USING COMPUTER-AIDED DRAFTING/DESIGN (CADD) AND COORDINATE GEOMETRY (COGO). IT IS BASED ON THE ORIGINAL DIGITALLY DRAWN TAX MAP PLATE BEARING THE OFFICIAL NEW JERSEY DIVISION OF TAXATION APPROVAL STAMP WITH APPROVAL DATE (12-8-2005) SERIAL NUMBER (875) AND SIGNATURES OF SIGNERS: JAMES J. COLL, CHIEF, LOCAL ASSESSMENT, SANTO C. DIDONATO, SUPERVISING FIELD REPRESENTATIVE. THE ORIGINAL DIGITALLY DRAWN TAX MAP PLATE WITH THE OFFICIAL APPROVAL STAMP IS ON FILE WITH THE TOWNSHIP OF COMMERCIAL ENGINEER."


**TAX MAP**  
**TOWNSHIP OF COMMERCIAL**  
 CUMBERLAND COUNTY NEW JERSEY  
 SCALE: 1" = 50' DATE: 8-13-2004

CRAIG F. REMINGTON LAND SURVEYOR LIC. NO. 23924



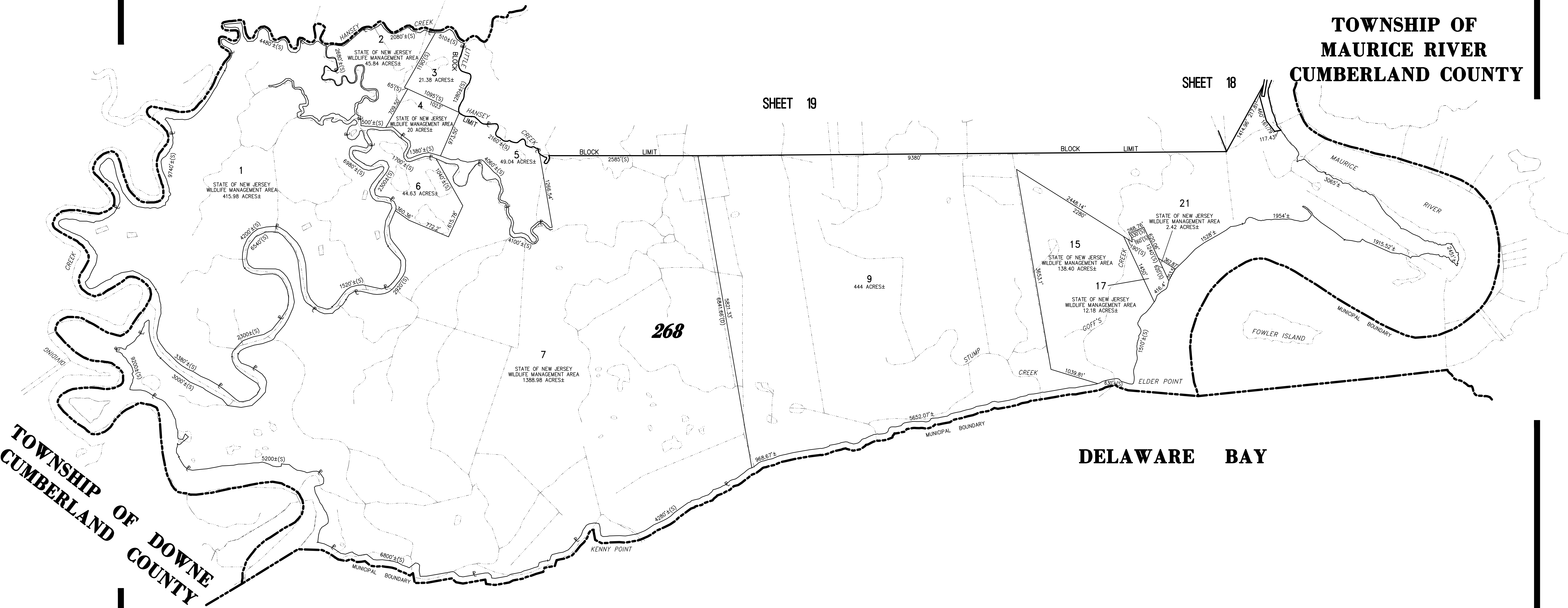
**REMINGTON & VERNICK ENGINEERS**  
 232 KING'S HIGHWAY EAST HADDONFIELD, N.J. 08033  
 (856) 795-9595, FAX (856) 795-8882  
 WEB SITE ADDRESS: WWW.RVE.COM

REVISIONS		
DATE	NAME	NO.
3-27-2017	CHARLES E. ADAMSON	42627



**TOWNSHIP OF DOWNE  
CUMBERLAND COUNTY**

**TOWNSHIP OF MAURICE RIVER  
CUMBERLAND COUNTY**



SHEET 19

SHEET 18

**TOWNSHIP OF DOWNE  
CUMBERLAND COUNTY**

**DELAWARE BAY**

**DELAWARE BAY**

"THIS TAX MAP PLATE HAS BEEN DIGITALLY DRAWN USING COMPUTER-AIDED DRAFTING/DESIGN (CADD) AND COORDINATE GEOMETRY (COGO). IT IS BASED ON THE ORIGINAL DIGITALLY DRAWN TAX MAP PLATE BEARING THE OFFICIAL NEW JERSEY DIVISION OF TAXATION APPROVAL STAMP WITH APPROVAL DATE (12-8-2005) SERIAL NUMBER (875) AND SIGNATURES OF SIGNERS' JAMES J. COLL, CHIEF, LOCAL ASSESSMENT, SANTO C. DIDONATO, SUPERVISING FIELD REPRESENTATIVE. THE ORIGINAL DIGITALLY DRAWN TAX MAP PLATE WITH THE OFFICIAL APPROVAL STAMP IS ON FILE WITH THE TOWNSHIP OF COMMERCIAL ENGINEER."

**TAX MAP  
TOWNSHIP OF COMMERCIAL  
CUMBERLAND COUNTY NEW JERSEY**

SCALE: 1" = 800' DATE: 8-13-2004  
**CRAIG F. REMINGTON LAND SURVEYOR LIC. NO. 23924**



24 GA 28003800  
**REMINGTON & VERNICK ENGINEERS**  
 232 KING'S HIGHWAY EAST HADDONFIELD, NJ 08033  
 (856) 795-9595, FAX (856) 795-1882  
 WEB SITE ADDRESS: WWW.RVE.COM