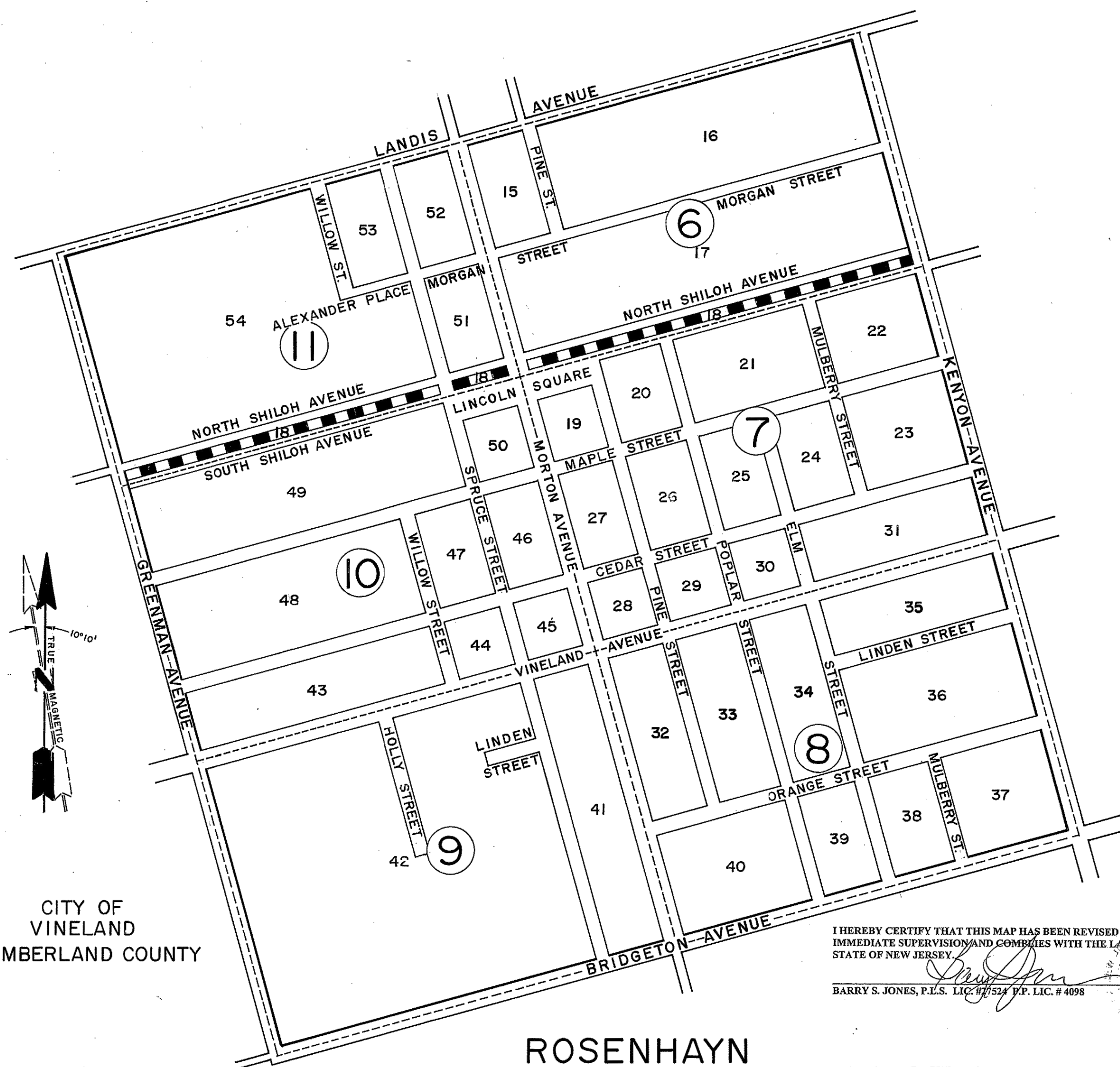
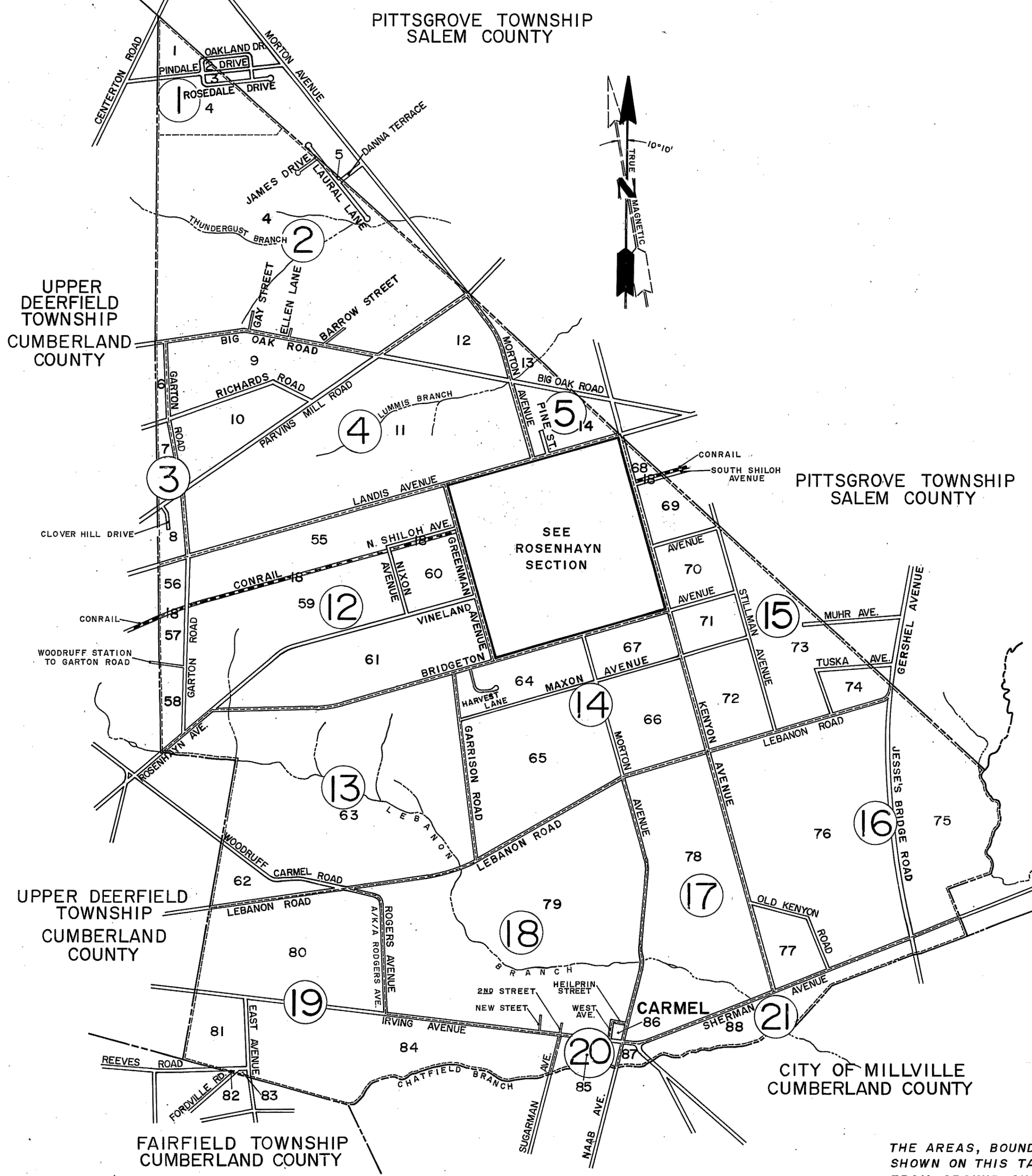


DATE	REVISED BY	LIC. NO.
DEC 2003	ALBERT A. FRALINGER JR.	12588
DEC 2004	JOHN M. FRALINGER	29350
DEC 2005	JOHN M. FRALINGER	29350
DEC 2006	JOHN M. FRALINGER	29350
DEC 2007	JOHN M. FRALINGER	29350
DEC 2008	JOHN M. FRALINGER	29350
DEC 2009	BARRY S. JONES	27524
DEC 2010	BARRY S. JONES	27524

DATE	REVISED BY	LIC. NO.
DEC. 2011	BARRY S. JONES	27524
DEC. 2012	BARRY S. JONES	27524
DEC. 2013	BARRY S. JONES	27524
DEC. 2014	BARRY S. JONES	27524
DEC. 2015	BARRY S. JONES	27524
DEC. 2016	BARRY S. JONES	27524
DEC. 2017	BARRY S. JONES	27524
DEC. 2018	GUY M. DEFABRITES	34843

DATE	REVISED BY	LIC. NO.
DEC. 2019	GUY M. DEFABRITES	34843
DEC. 2020	GUY M. DEFABRITES	34843
DEC. 2021	GUY M. DEFABRITES	34843
DEC. 2022	GUY M. DEFABRITES	34843
DEC. 2023	GUY M. DEFABRITES	34843
DEC. 2024	GUY M. DEFABRITES	34843
DEC. 2025	GUY M. DEFABRITES	34843



I HEREBY CERTIFY THAT THIS MAP HAS BEEN REVISED UNDER MY IMMEDIATE SUPERVISION AND COMPLIES WITH THE LAWS OF THE STATE OF NEW JERSEY.

[Signature]
BARRY S. JONES, P.E.S. LIC. #7524 P.P. LIC. # 4098

LEGEND

- KEY MAP**
- DETAIL SHEET LIMITS
 - | DETAIL SHEET NUMBER
 - | BLOCK NUMBER
- DETAIL SHEETS**
- | BLOCK NUMBER
 - | LOT NUMBER

**TAX ASSESSMENT MAP
DEERFIELD TOWNSHIP
CUMBERLAND COUNTY N.J.**

SCALE: 1" = 2000' JUNE 1985

ALBERT A. FRALINGER, JR. TOWNSHIP ENGINEER
629 SHILOH PIKE · BRIDGETON, N. J. 08302
TO SHOW CONDITIONS AS OF DECEMBER 2025

DATE	REVISED BY	LIC. NO.	DATE	REVISED BY	LIC. NO.	DATE	REVISED BY	LIC. NO.
DEC. 1990	ALBERT A. FRALINGER JR.	12588	DEC. 1991	ALBERT A. FRALINGER, JR.	12588	DEC. 97	ALBERT A. FRALINGER, JR.	12588
DEC. 1989	ALBERT A. FRALINGER JR.	12588	DEC. 1992	ALBERT A. FRALINGER, JR.	12588	DEC. 98	ALBERT A. FRALINGER, JR.	12588
DEC. 1988	ALBERT A. FRALINGER JR.	12588	DEC. 1993	ALBERT A. FRALINGER, JR.	12588	DEC. 99	ALBERT A. FRALINGER, JR.	12588
DEC. 1987	ALBERT A. FRALINGER JR.	12588	DEC. 1994	ALBERT A. FRALINGER, JR.	12588	DEC. 00	ALBERT A. FRALINGER, JR.	12588
DEC. 1986	ALBERT A. FRALINGER, JR.	12588	DEC. 1995	ALBERT A. FRALINGER, JR.	12588	DEC. 01	ALBERT A. FRALINGER, JR.	12588
DEC. 1985	ALBERT A. FRALINGER, JR.	12588	DEC. 1996	ALBERT A. FRALINGER, JR.	12588	DEC. 02	ALBERT A. FRALINGER, JR.	12588

THE AREAS, BOUNDARIES AND DIMENSIONS SHOWN ON THIS TAX MAP ARE DERIVED FROM GROUND SURVEYS, AERIAL SURVEYS AND RECORDED PLANS, MAPS, DEEDS, AND WILLS, AND ARE TO BE USED FOR TAX ASSESSMENT PURPOSES ONLY.

THIS TAX MAP SUPERSEDES THE TAX MAP APPROVED MARCH 14, 1966.

I HEREBY CERTIFY THAT THIS MAP HAS BEEN REVISED UNDER MY IMMEDIATE SUPERVISION AND COMPLIES WITH THE LAWS OF THE STATE OF NEW JERSEY.

[Signature]
GUY M. DEFABRITES, P.L.S. LIC. #34843 P.P. LIC. # 4688

I HEREBY CERTIFY THAT THIS MAP AND THE SURVEY HAVE BEEN MADE UNDER MY IMMEDIATE SUPERVISION, AND COMPLIES WITH THE LAWS OF THE STATE OF NEW JERSEY.

[Signature]
ALBERT A. FRALINGER, JR. P.E. & L.S.
NEW JERSEY LICENSE No 12588

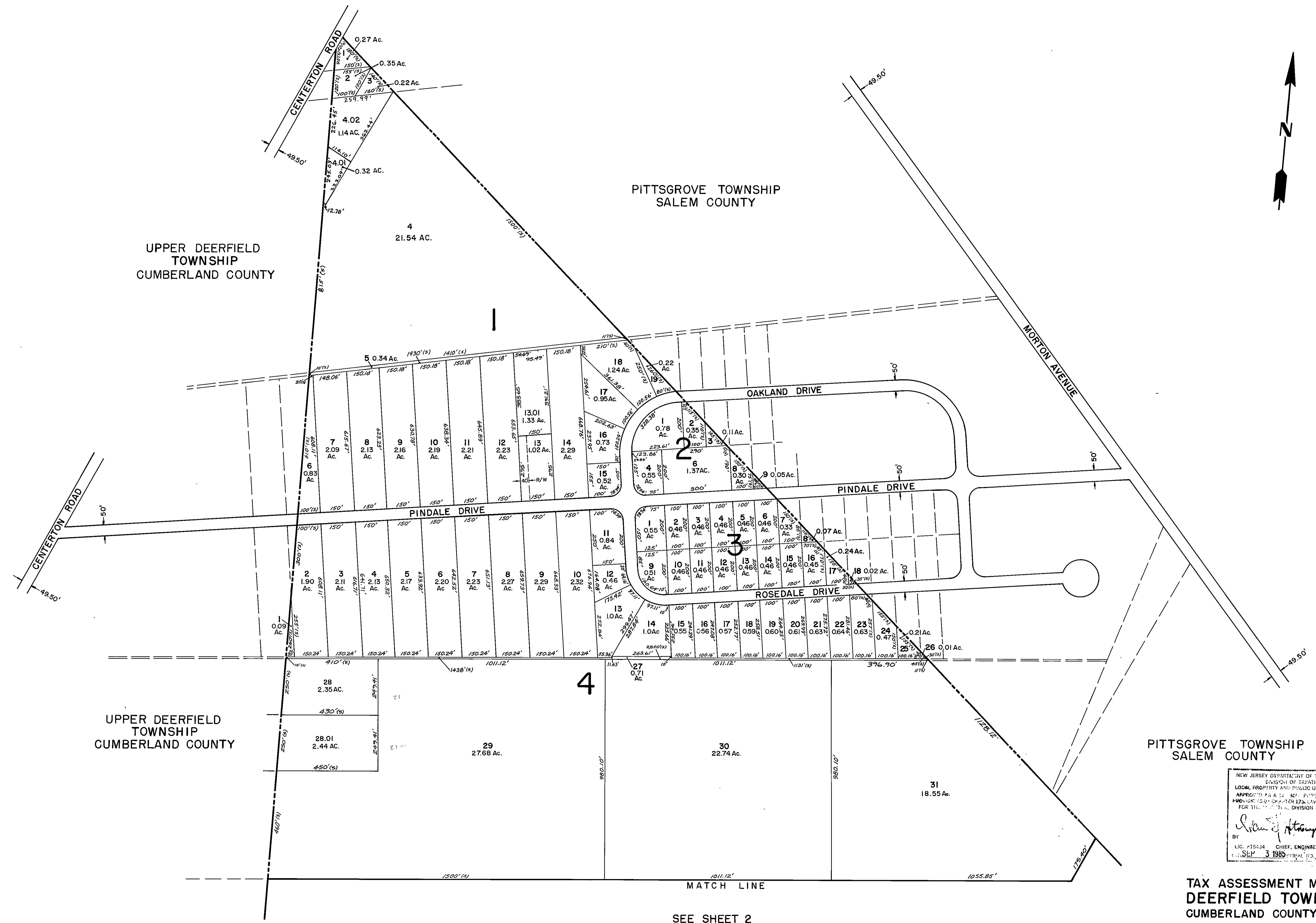
NEW JERSEY DEPARTMENT OF THE TREASURY
DIVISION OF TAXATION
LOCAL PROPERTY AND PUBLIC UTILITY BRANCH
APPROVED AS A TAX MAP PURSUANT TO THE PROVISIONS OF CHAPTER 175, LAWS OF 1913, ETC. FOR THE DIRECTOR, DIVISION OF TAXATION

By: *[Signature]* P.E. & L.S.
LIC. #15434 CHIEF, ENGINEERING SECTION
DATED: SEP 3 1985 SERIAL NO. 645



UPPER DEERFIELD
TOWNSHIP
CUMBERLAND COUNTY

PITTSGROVE TOWNSHIP
SALEM COUNTY



UPPER DEERFIELD
TOWNSHIP
CUMBERLAND COUNTY

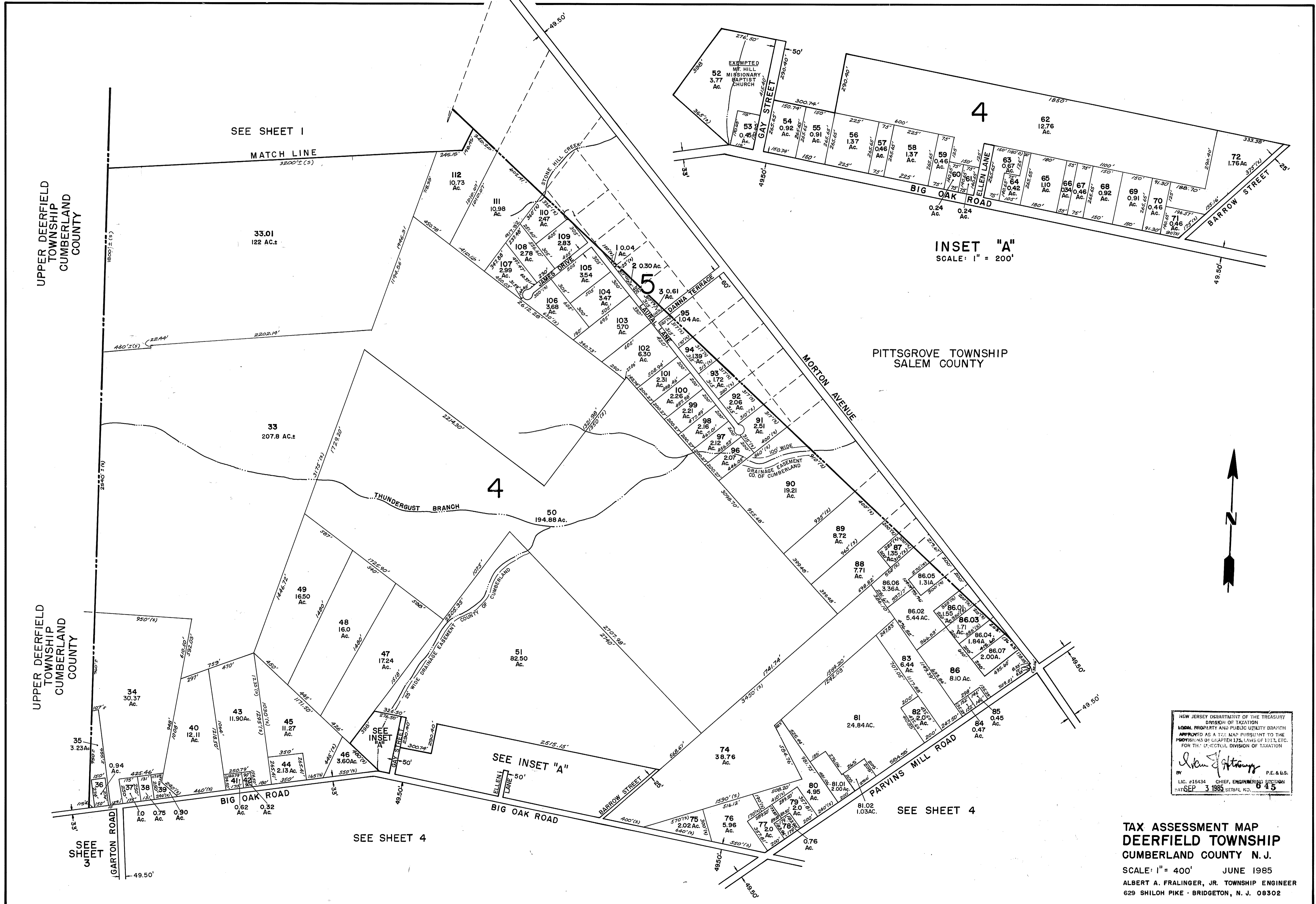
PITTSGROVE TOWNSHIP
SALEM COUNTY

NEW JERSEY DEPARTMENT OF THE TREASURY
DIVISION OF TAXATION
LOCAL PROPERTY AND PUBLIC UTILITY TAXATION
APPROVED AS A 10% REF. SUPPLEMENT TO THE
PROVISIONS OF CHAPTER 172, LAWS OF 1912, ETC.
FOR THE DEPARTMENT OF THE TREASURY
Albert A. Fralinger, Jr.
BY: P.E. & L.S.
LIC. #15434 CHIEF, ENGINEERING SECTION
DATE: 3 SEP 1985 645

TAX ASSESSMENT MAP
DEERFIELD TOWNSHIP
CUMBERLAND COUNTY N. J.

SCALE: 1" = 200' JUNE 1985
ALBERT A. FRALINGER, JR. TOWNSHIP ENGINEER
629 SHILOH PIKE BRIDGETON, N. J. 08302

SEE SHEET 2

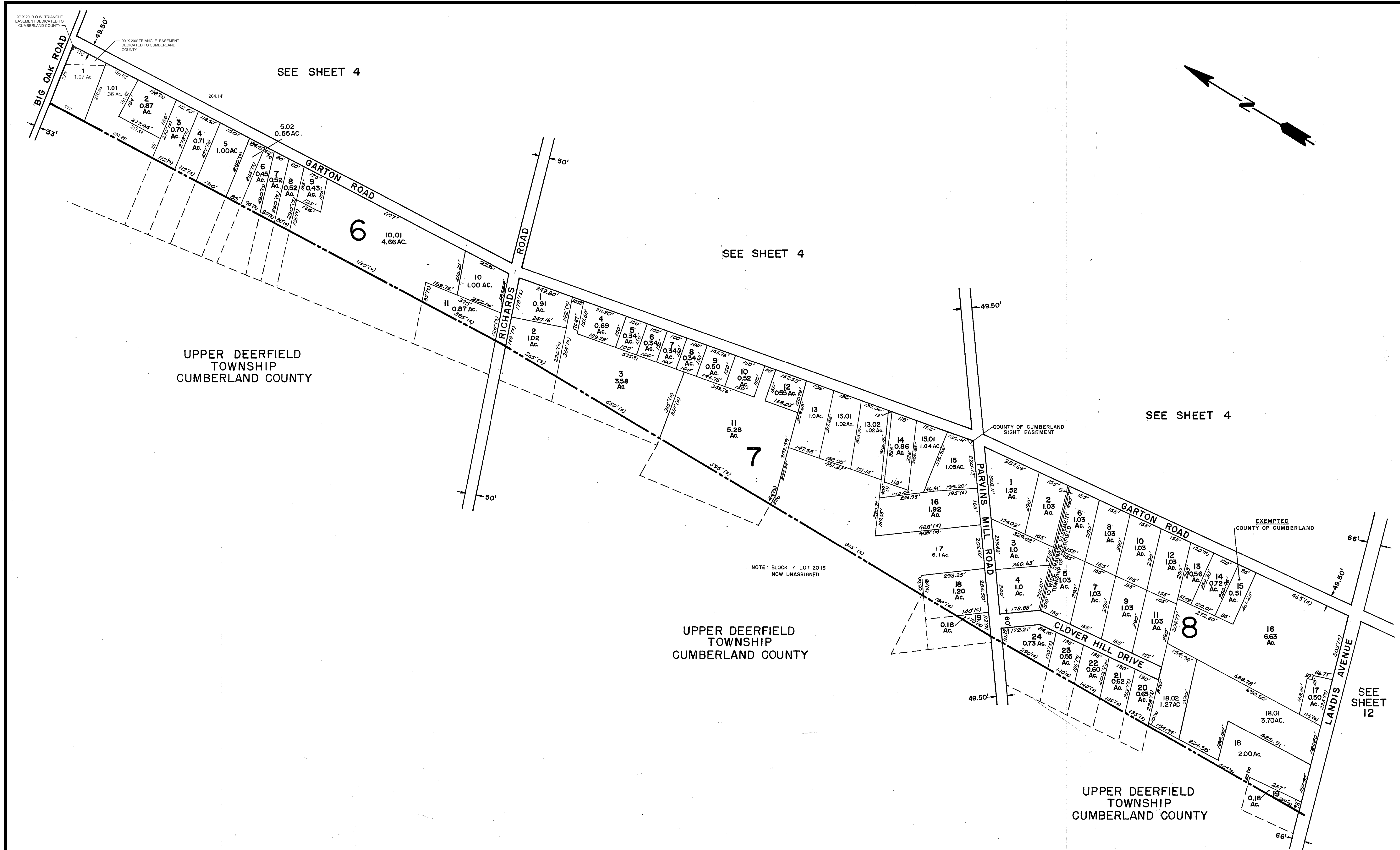


INSET "A"
SCALE: 1" = 200'

NEW JERSEY DEPARTMENT OF THE TREASURY
DIVISION OF TAXATION
LOCAL PROPERTY AND PUBLIC UTILITY BRANCH
APPROVED AS A TAX MAP PURSUANT TO THE
PROVISIONS OF CHAPTER 123, LAWS OF 1913, ETC.
FOR THE DIRECTOR, DIVISION OF TAXATION

Albert A. Fralinger, Jr. P.E. & L.S.
BY LIC. #15434 CHIEF ENGINEERING SECTION
DATE SEP 3 1983 SERIAL NO. 045

TAX ASSESSMENT MAP
DEERFIELD TOWNSHIP
CUMBERLAND COUNTY N. J.
SCALE: 1" = 400' JUNE 1985
ALBERT A. FRALINGER, JR. TOWNSHIP ENGINEER
629 SHILOH PIKE · BRIDGETON, N. J. 08302



UPPER DEERFIELD
TOWNSHIP
CUMBERLAND COUNTY

UPPER DEERFIELD
TOWNSHIP
CUMBERLAND COUNTY

UPPER DEERFIELD
TOWNSHIP
CUMBERLAND COUNTY

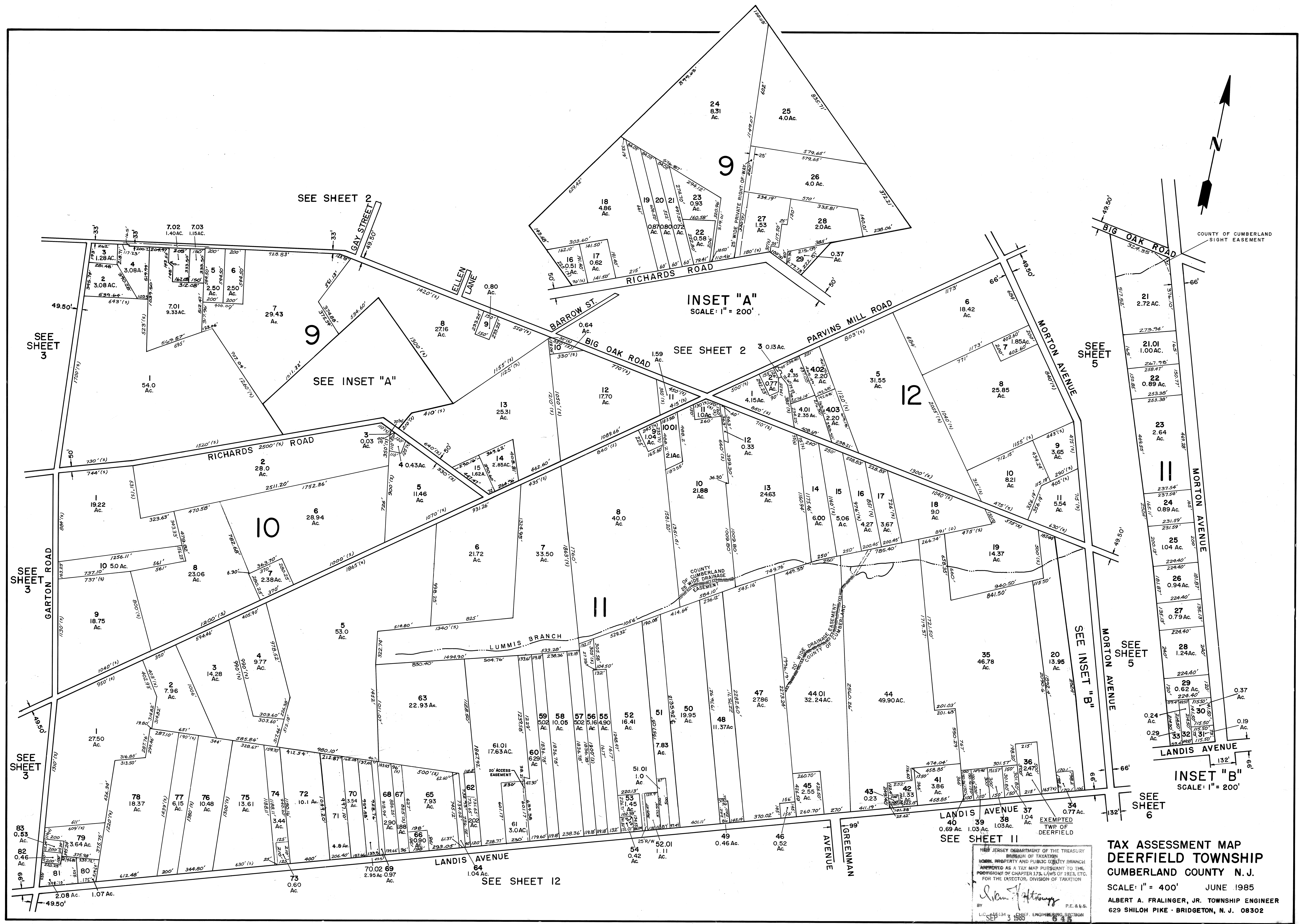
NEW JERSEY DEPARTMENT OF THE TREASURY
DIVISION OF TAXATION
LOCAL PROPERTY AND PUBLIC UTILITY BRANCH
APPROVED AS A TAX MAP PURSUANT TO THE
PROVISIONS OF CHAPTER 175, LAWS OF 1913, ETC.
FOR THE ELECTORAL DIVISION OF TAXATION

Albert A. Fralinger, Jr.
BY P.E. & L.S.
LIC. #15434, CHIEF ENGINEERING SECTION
SERIAL NO. 645

**TAX ASSESSMENT MAP
DEERFIELD TOWNSHIP
CUMBERLAND COUNTY N. J.**

SCALE: 1" = 200' JUNE 1985

ALBERT A. FRALINGER, JR. TOWNSHIP ENGINEER
629 SHILOH PIKE · BRIDGETON, N. J. 08302



INSET "A"
SCALE: 1" = 200'

INSET "B"
SCALE: 1" = 200'

LANDIS AVENUE 37
40 0.69 Ac. 39 1.03 Ac. 38 1.03 Ac. EXEMPTED
TWP. OF DEERFIELD

SEE SHEET II

NEW JERSEY DEPARTMENT OF THE TREASURY
BUREAU OF TAXATION
PROPERTY AND PUBLIC UTILITY BRANCH
APPROVED AS A TAX MAP PURSUANT TO THE
PROVISIONS OF CHAPTER 17A, LAWS OF 1982, ETC.
FOR THE DIRECTOR, DIVISION OF TAXATION

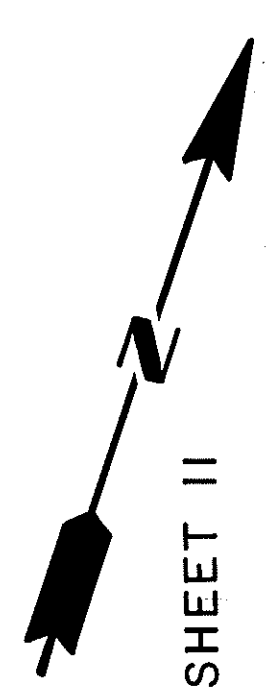
John H. ...
BY P.E. & S.
LIC. 1334 1982 ENGINEERING SECTION

TAX ASSESSMENT MAP
DEERFIELD TOWNSHIP
CUMBERLAND COUNTY N.J.
SCALE: 1" = 400' JUNE 1985
ALBERT A. FRALINGER, JR. TOWNSHIP ENGINEER
629 SHILOH PIKE · BRIDGETON, N. J. 08302

SEE SHEET 4

SEE SHEET 5

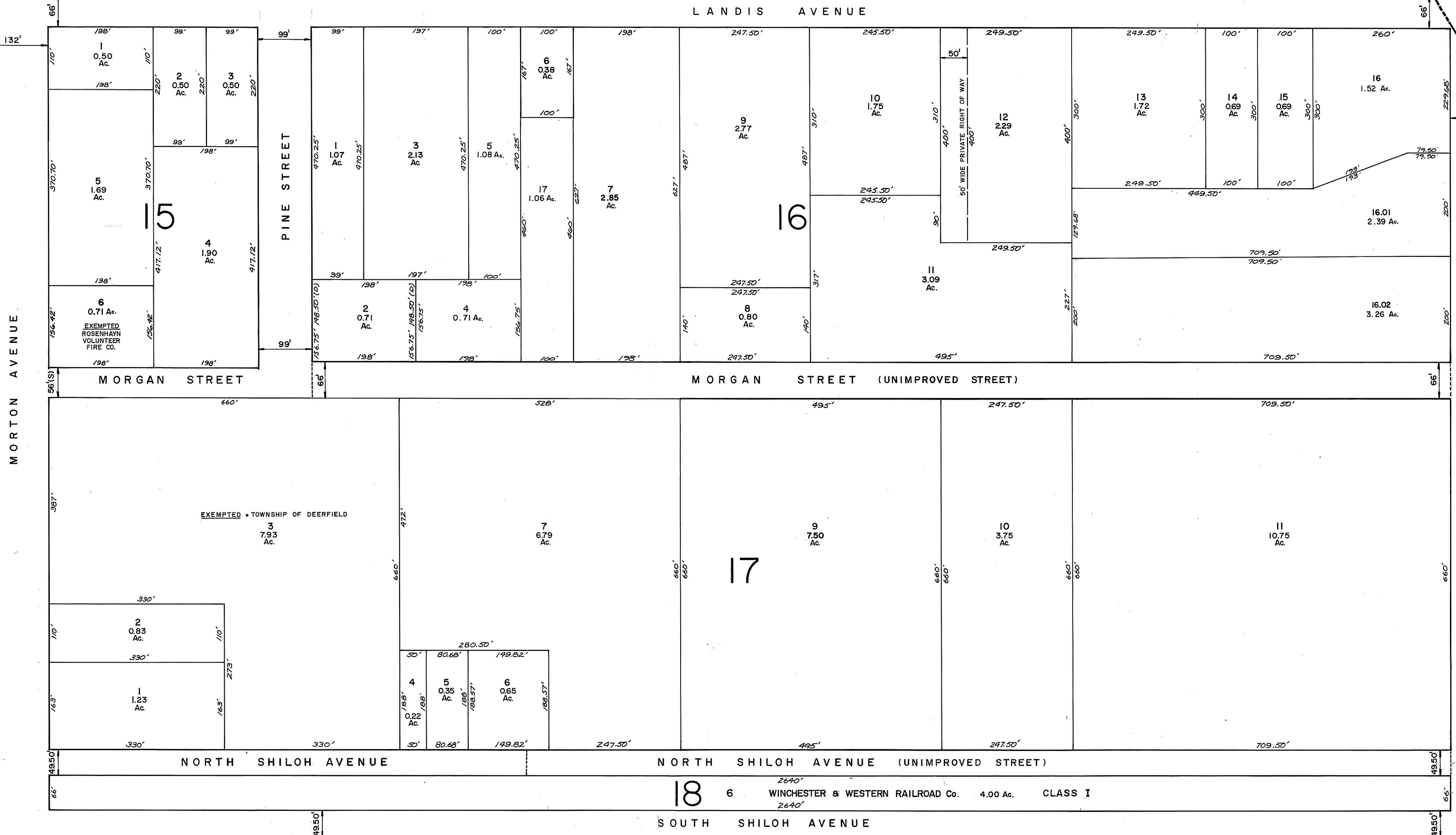
SEE SHEET 5



SEE SHEET II

SEE SHEET II

SEE SHEET 10



MORTON AVENUE

PINE STREET

PINE STREET

POPLAR STREET

MULBERRY STREET

KENYON AVENUE

SEE SHEET 10

132'

50'

50'

99'

99'

SEE SHEET 15

18 6 WINCHESTER & WESTERN RAILROAD Co. 4.00 Ac. CLASS I

SEE SHEET 7

NEW JERSEY DEPARTMENT OF THE TREASURY
DIVISION OF TAXATION
LOCAL PROPERTY AND PUBLIC UTILITY BRANCH
APPROVED AS A TAX MAP PURSUANT TO THE
PROVISIONS OF CHAPTER 175, LAWS OF 1983, ETC.
FOR THE OFFICIAL DIVISION OF TAXATION

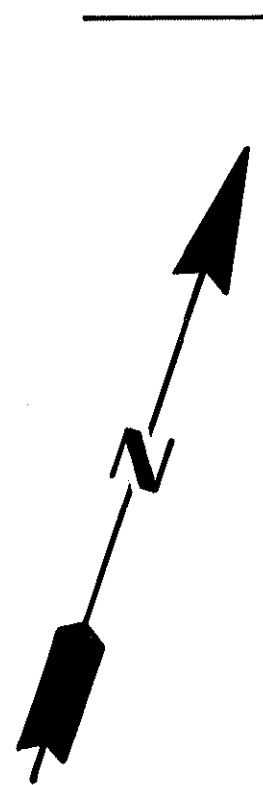
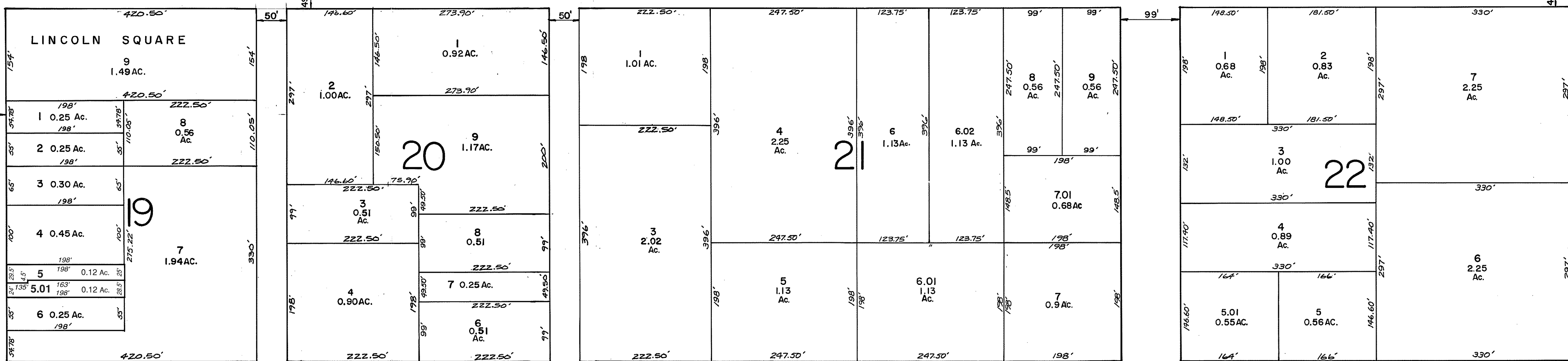
Albert A. Fralinger, Jr.
BY: P.E. & M.S.
LIC. #15434 CHIEF, ENGINEERING SECTION
DATE: SEP 3 1985 SERIAL NO. 645

TAX ASSESSMENT MAP
DEERFIELD TOWNSHIP
CUMBERLAND COUNTY N. J.

SCALE: 1" = 100' JUNE 1985
ALBERT A. FRALINGER, JR. TOWNSHIP ENGINEER
629 SHILOH PIKE - BRIDGETON, N. J. 08302

SEE SHEET 6

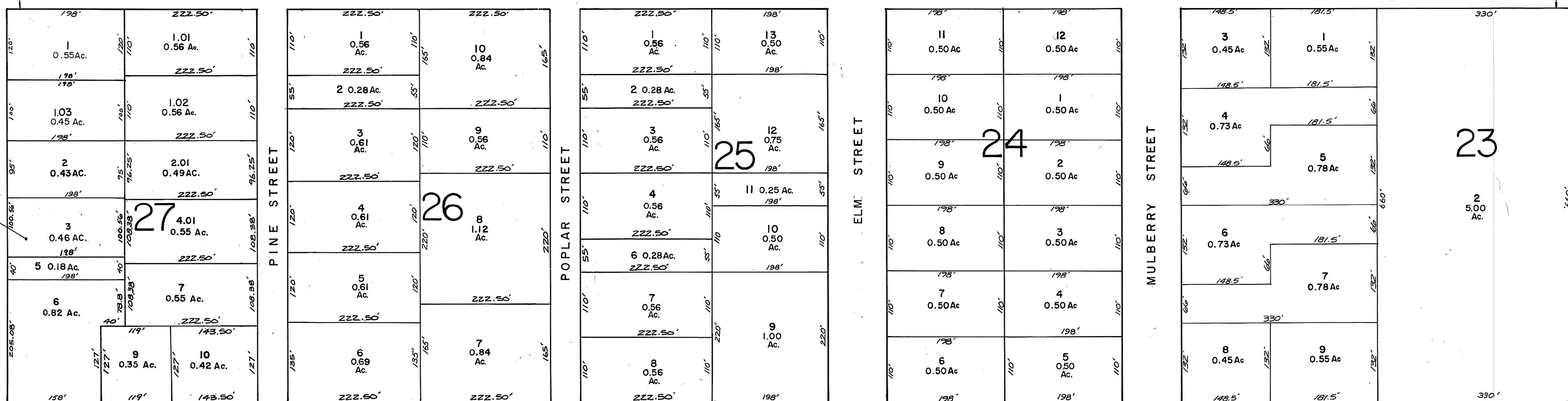
SOUTH SHILOH AVENUE



SEE SHEET 10

MORTON AVENUE

EXEMPTED - WISELEY MEMORIAL CHURCH



SEE SHEET 15

CEDAR STREET

VINELAND AVENUE

SEE SHEET 8

BLOCK 25, LOT 5 UNASSIGNED (COMBINED WITH LOT 4 1/20/97)

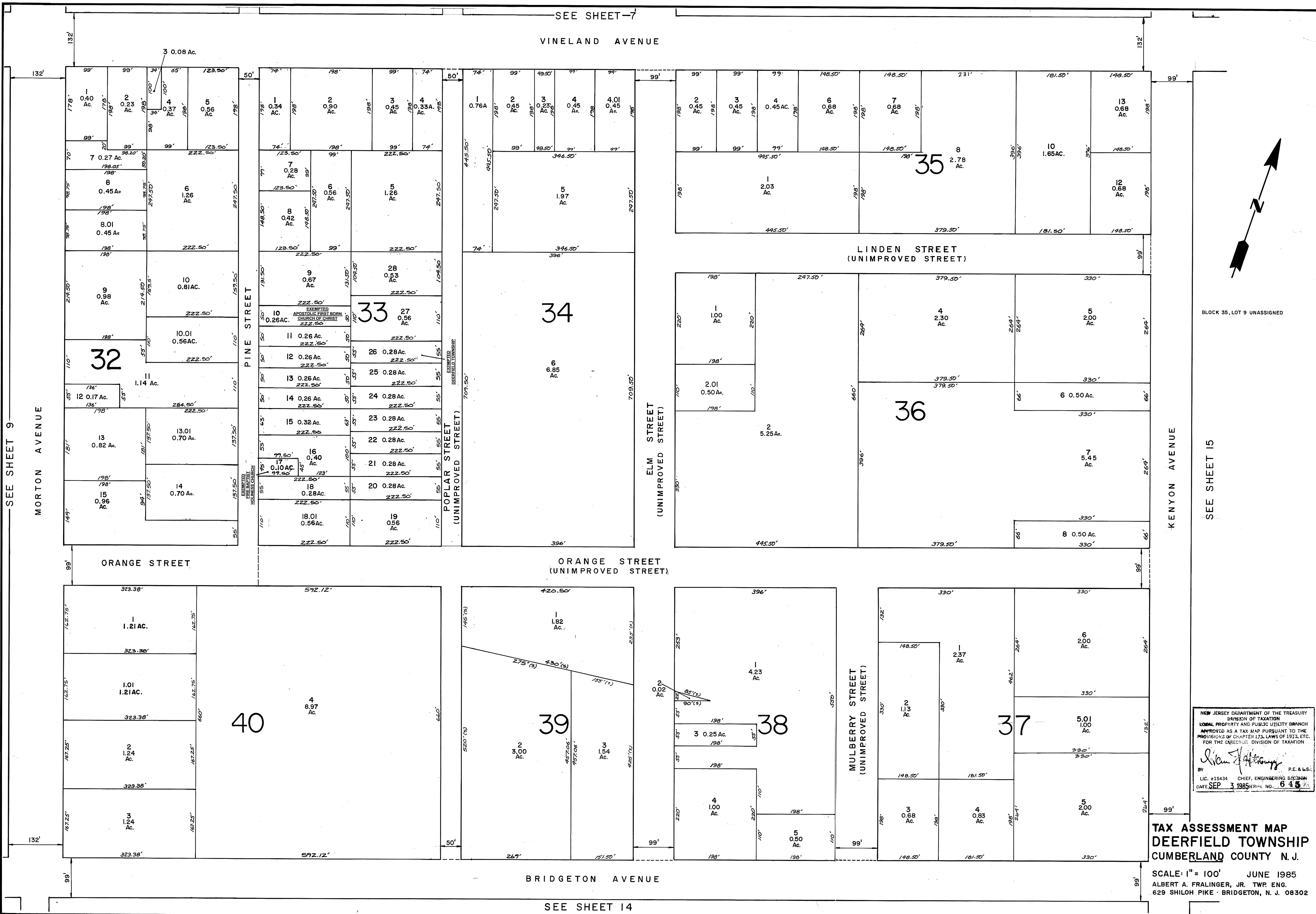
NEW JERSEY DEPARTMENT OF THE TREASURY
 DIVISION OF TAXATION
 LOCAL PROPERTY AND PUBLIC UTILITY DIVISION
 APPROVED AS A TAX MAP PURSUANT TO THE
 PROVISIONS OF CHAPTER 172A, LAWS OF 1971, ETC.
 FOR THE DIRECTOR, DIVISION OF TAXATION

John J. Anthony P.E. & S.
 L.S. 215434 CHIEF ENGINEERING SECTION
 DATE 3 1985 SERIAL NO. 645

TAX ASSESSMENT MAP
 DEERFIELD TOWNSHIP
 CUMBERLAND COUNTY N. J.
 SCALE: 1" = 100' JUNE 1985
 ALBERT A. FRALINGER, JR. TOWNSHIP ENGINEER
 629 SHILOH PIKE - BRIDGETON, N. J. 08302

SEE SHEET 7

VINELAND AVENUE



SEE SHEET 9

BLOCK 35, LOT 9 UNASSIGNED

SEE SHEET 15

NEW JERSEY DEPARTMENT OF THE TREASURY
 DIVISION OF TAXATION
 LOCAL PROPERTY AND PUBLIC UTILITY BRANCH
 APPROVED AS A TAX MAP PURSUANT TO THE
 PROVISIONS OF CHAPTER 175, LAWS OF 1912, ETC.
 FOR THE DIRECTOR, DIVISION OF TAXATION

John J. [Signature] P.E. & L.S.
 BY LIC. #15434 CHIEF, ENGINEERING SECTION
 DATE SEP 3 1985 SERIAL NO. 645

TAX ASSESSMENT MAP
DEERFIELD TOWNSHIP
CUMBERLAND COUNTY N. J.

SCALE: 1" = 100' JUNE 1985
 ALBERT A. FRALINGER, JR. TWP. ENG.
 629 SHILOH PIKE · BRIDGETON, N. J. 08302

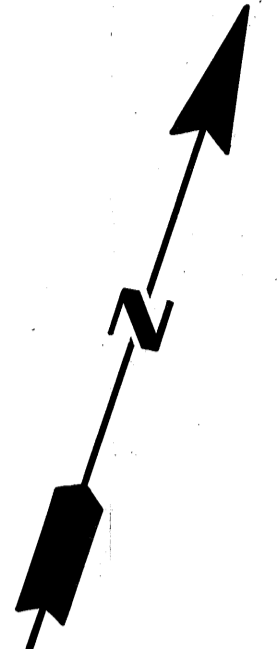
BRIDGETON AVENUE

SEE SHEET 14

SEE SHEET 10

WILLOW STREET

VINELAND AVENUE



SEE SHEET 12

GREENMAN AVENUE

SEE SHEET 8

ORANGE STREET

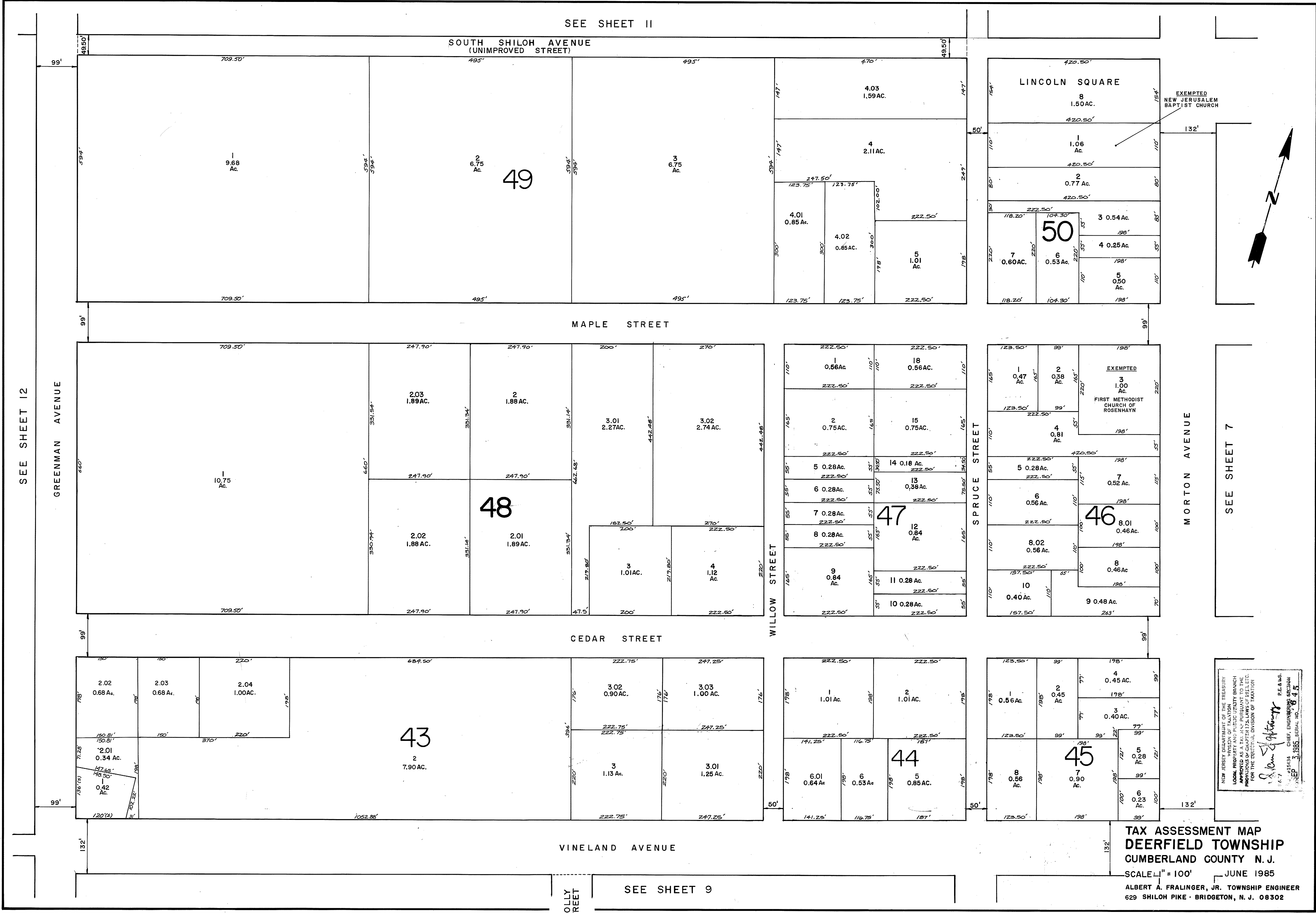
NEW JERSEY DEPARTMENT OF THE TREASURY
 DIVISION OF TAXATION
 LOCAL PROPERTY AND PUBLIC UTILITY GRANCH
 APPROVED AS A TAX MAP PURSUANT TO THE
 PROVISIONS OF CHAPTER 175, LAWS OF 1913, ETC.
 FOR THE DIRECTOR, DIVISION OF TAXATION

Albert A. Fralinger, Jr. P.E. & L.S.
 BY LIC. #15434 CHIEF, ENGINEERING SECTION
 DATE SEP 3 1985 SERIAL NO. 6 2 5

TAX ASSESSMENT MAP
 DEERFIELD TOWNSHIP
 CUMBERLAND COUNTY N. J.

SCALE: 1" = 100' JUNE 1985
 ALBERT A. FRALINGER, JR. TWP. ENG.
 629 SHILOH PIKE BRIDGETON, N. J. 08302

SEE SHEET 14



SEE SHEET 12

SEE SHEET 7

SEE SHEET II

SEE SHEET 9

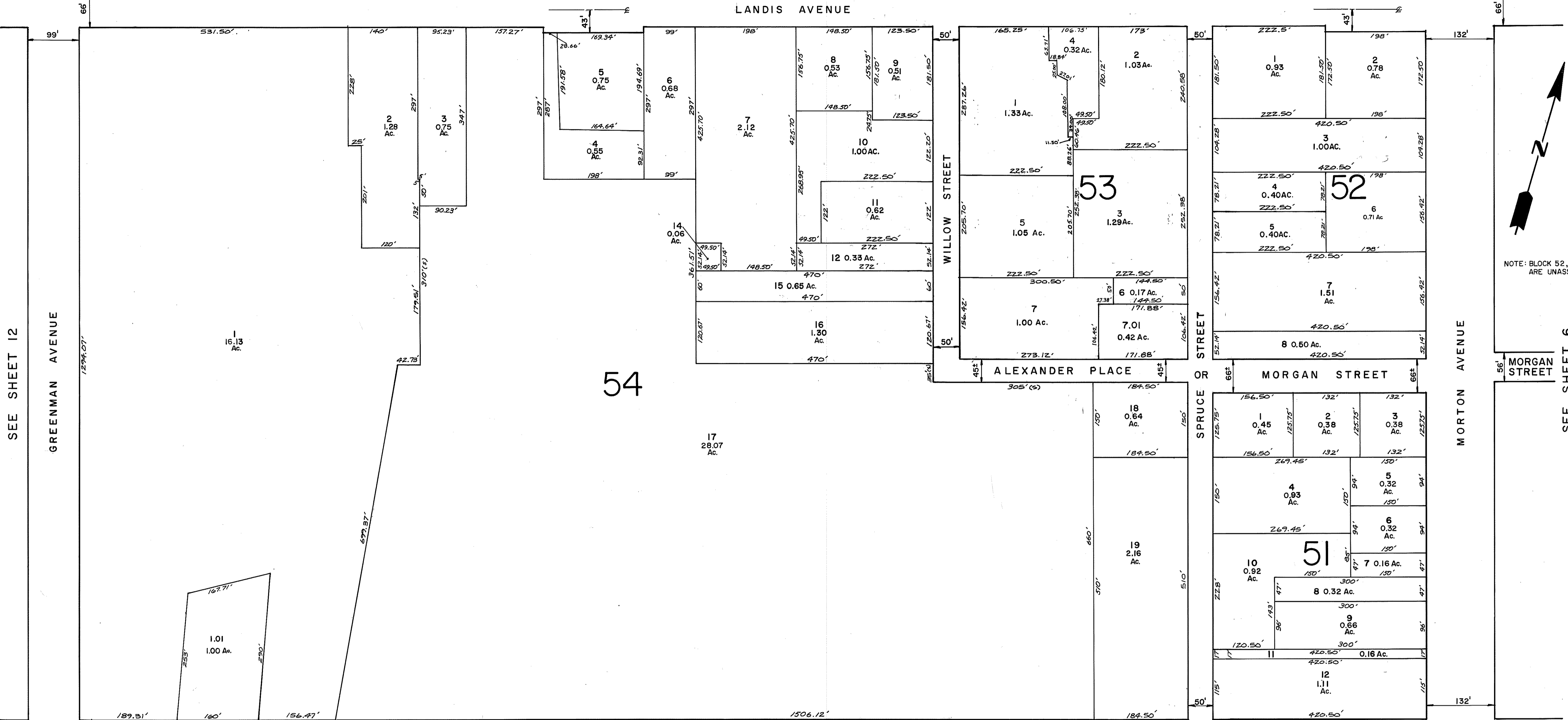
NEW JERSEY DEPARTMENT OF THE TREASURY
 LOCAL PROPERTY AND PUBLIC UTILITY BRANCH
 APPROVED AS A TAX MAP PURSUANT TO THE
 PROVISIONS OF CHAPTER 17A, LAWS OF 1975, ETC.
 FOR THE DISTRICT OF TAXATION

[Signature]
 P.E. & M.S.
 114333 CHIEF, ENGINEERING SECTION
 SEP 3, 1985, SERIAL NO. 845

TAX ASSESSMENT MAP
DEERFIELD TOWNSHIP
CUMBERLAND COUNTY N. J.
 SCALE: 1" = 100'
 JUNE 1985
 ALBERT A. FRALINGER, JR. TOWNSHIP ENGINEER
 629 SHILOH PIKE - BRIDGETON, N. J. 08302

SEE SHEET 4

LANDIS AVENUE



54

53

52

51

18

18

WINCHESTER & WESTERN RAILROAD Co. CLASS I

WINCHESTER & WESTERN RAILROAD Co. CLASS I

NORTH SHILOH AVENUE

SOUTH SHILOH AVENUE (UNIMPROVED STREET)

MORGAN STREET

LINCOLN SQUARE

SEE SHEET 12

GREENMAN AVENUE

WILLOW STREET

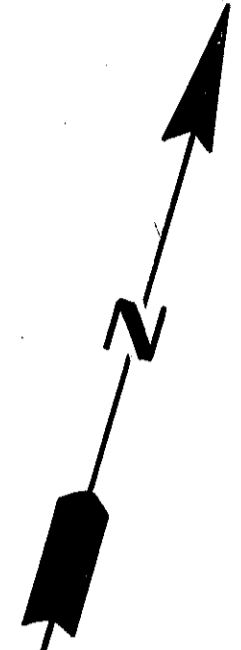
ALEXANDER PLACE

SPRUCE STREET OR

MORTON AVENUE

MORGAN STREET

SEE SHEET 6



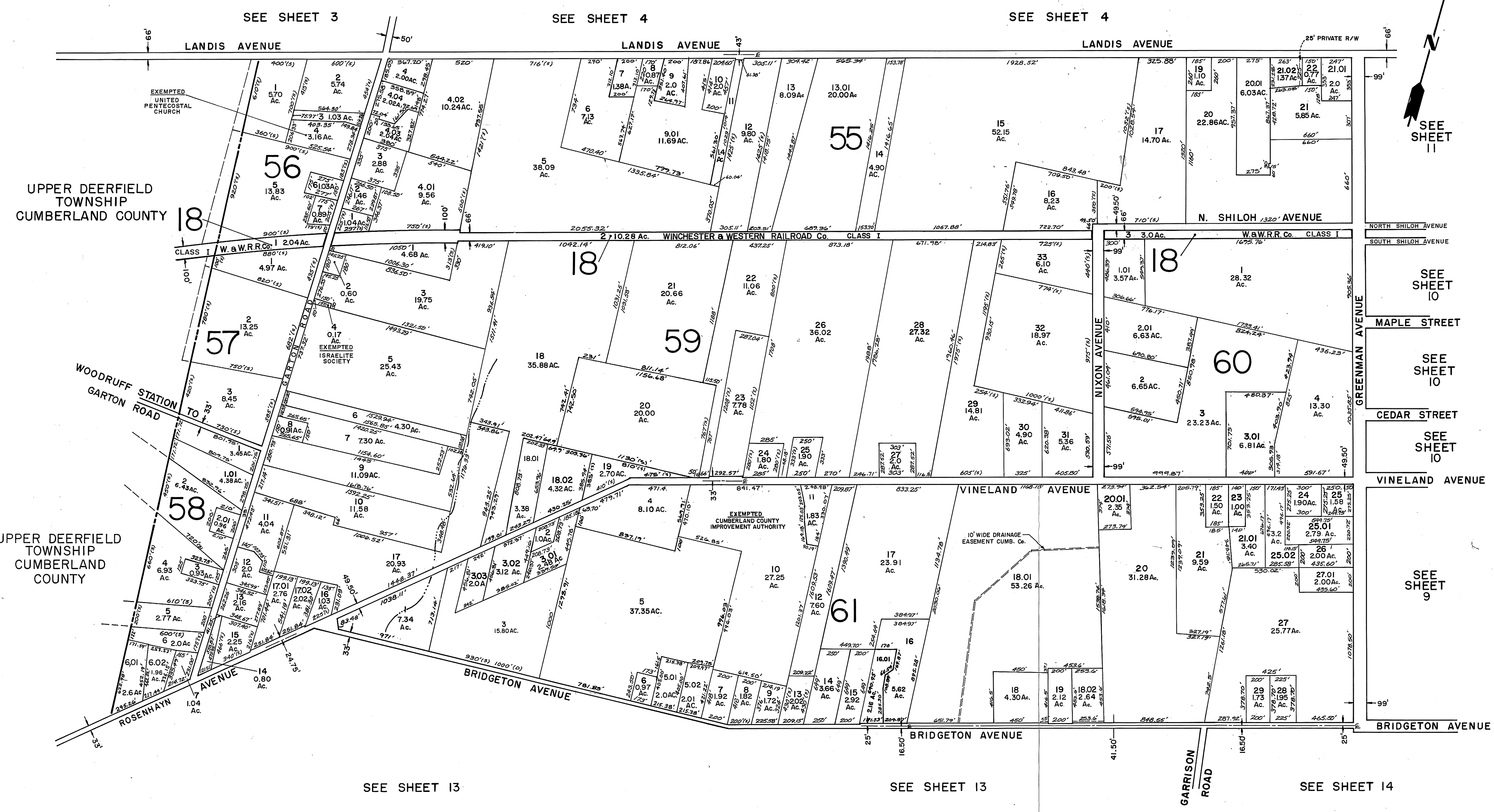
NOTE: BLOCK 52, LOTS 5 & 6 ARE UNASSIGNED

SEE SHEET 10

NEW JERSEY DEPARTMENT OF THE TREASURY
DIVISION OF TAXATION
LOCAL PROPERTY AND PUBLIC UTILITY BRANCH
APPROVED AS A TAX MAP PURSUANT TO THE
PROVISIONS OF CHAPTER 17A, LAWS OF 1973, ETC.
FOR THE DIRECTOR, DIVISION OF TAXATION

Albert A. Fralinger, Jr.
P.E. 845
LIC. #15434 CHIEF ENGINEER
DATE SEP 3 1985

TAX ASSESSMENT MAP
DEERFIELD TOWNSHIP
CUMBERLAND COUNTY N.J.
SCALE: 1" = 100' JUNE 1985
ALBERT A. FRALINGER, JR. TOWNSHIP ENGINEER
629 SHILOH PIKE BRIDGETON, N. J. 08302



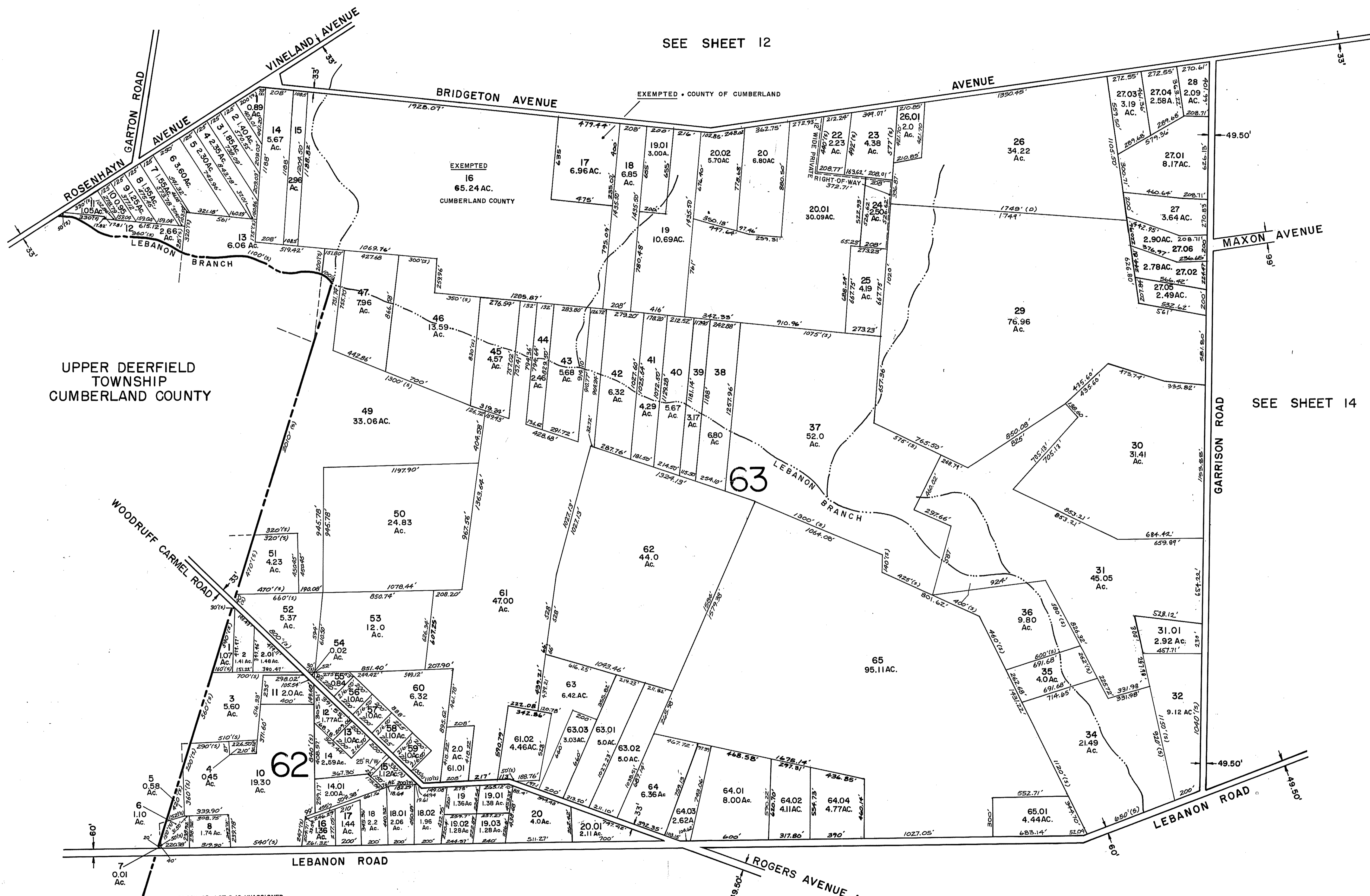
NEW JERSEY DEPARTMENT OF THE TREASURY
 DIVISION OF TAXATION
 LOCAL PROPERTY AND PUBLIC UTILITY BRANCH
 APPROVED AS A TAX MAP PURSUANT TO THE
 PROVISIONS OF CHAPTER 172, LAWS OF 1913, ETC.
 FOR THE EXECUTIVE DIVISION OF TAXATION

Albert A. Fralinger, Jr.
 P.E. & L.S.
 LIC. #15134 CHIEF ENGINEERING SECTION
 SEP 3 1985 SER. NO. 645

TAX ASSESSMENT MAP
DEERFIELD TOWNSHIP
CUMBERLAND COUNTY N. J.

SCALE: 1" = 400' JUNE 1985
 ALBERT A. FRALINGER, JR. TOWNSHIP ENGINEER
 629 SHILOH PIKE - BRIDGETON, N. J. 08302

BLOCK 55 LOT 18 IS UNASSIGNED



UPPER DEERFIELD
TOWNSHIP
CUMBERLAND COUNTY

SEE SHEET 12

SEE SHEET 14

SEE SHEET 19

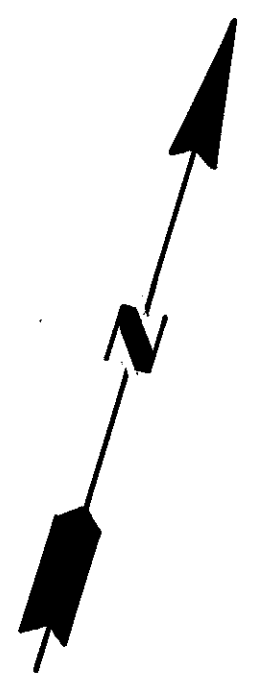
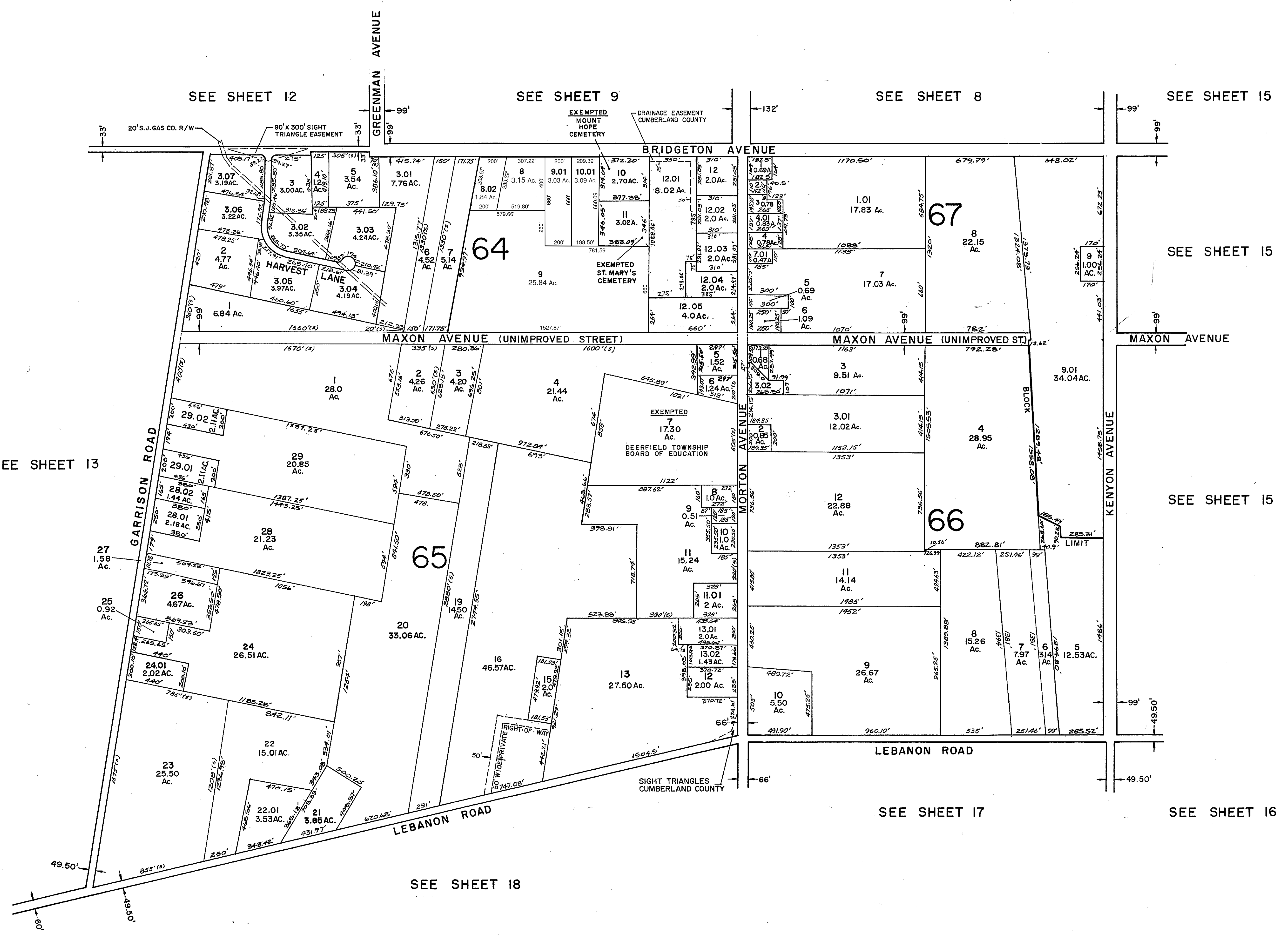
SEE SHEET 18

BLOCK 62, LOT 9 IS UNASSIGNED
BLOCK 63, LOT 33 IS UNASSIGNED

NEW JERSEY DEPARTMENT OF THE TREASURY
DIVISION OF TAXATION
LOCAL PROPERTY AND PUBLIC UTILITY BRANCH
APPROVED AS A TAX MAP PURSUANT TO THE
PROVISIONS OF CHAPTER 174, LAWS OF 1913, ETC.
FOR THE CLERK OF THE DIVISION OF TAXATION

Albert A. Fralinger, Jr.
P.E. & L.S.
L.C. #15434 CHIEF ENGINEER/INSPECTOR
SERIAL NO. 825

TAX ASSESSMENT MAP
DEERFIELD TOWNSHIP
CUMBERLAND COUNTY N. J.
SCALE: 1" = 400' JUNE 1985
ALBERT A. FRALINGER, JR. TOWNSHIP ENGINEER
629 SHILOH PIKE - BRIDGETON, N. J. 08302



NEW JERSEY DEPARTMENT OF THE TREASURY
 DIVISION OF TAXATION
 LOCAL PROPERTY AND PUBLIC UTILITY TAXES
 APPROVED AS A TAX MAP PURSUANT TO THE
 PROVISIONS OF CHAPTER 172, LAWS OF 1973, ETC.
 FOR THE DEPARTMENT OF THE DIVISION OF TAXATION

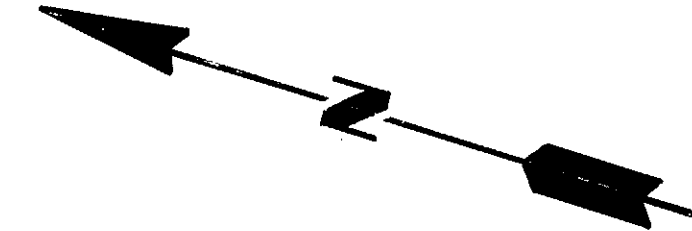
Albert A. Fralinger, Jr.
 BY: LIC. #15434 CHIEF ENGINEERING SECTION
 DATE: SEP 3 1985 SERIAL NO. 845

TAX ASSESSMENT MAP
DEERFIELD TOWNSHIP
CUMBERLAND COUNTY N. J.

SCALE: 1" = 400' JUNE 1985
 ALBERT A. FRALINGER, JR. TOWNSHIP ENGINEER
 629 SHILOH PIKE BRIDGETON, N. J. 08302

PITTSGROVE TOWNSHIP
SALEM COUNTY

PITTSGROVE TOWNSHIP
SALEM COUNTY



SEE SHEET 5

SEE SHEET 6

SEE SHEET 7

SEE SHEET 8

SEE SHEET 14

SEE SHEET 16

SEE SHEET 16

SEE SHEET 16

BLOCK 72, LOTS 11,13,14,15,01 UNASSIGNED

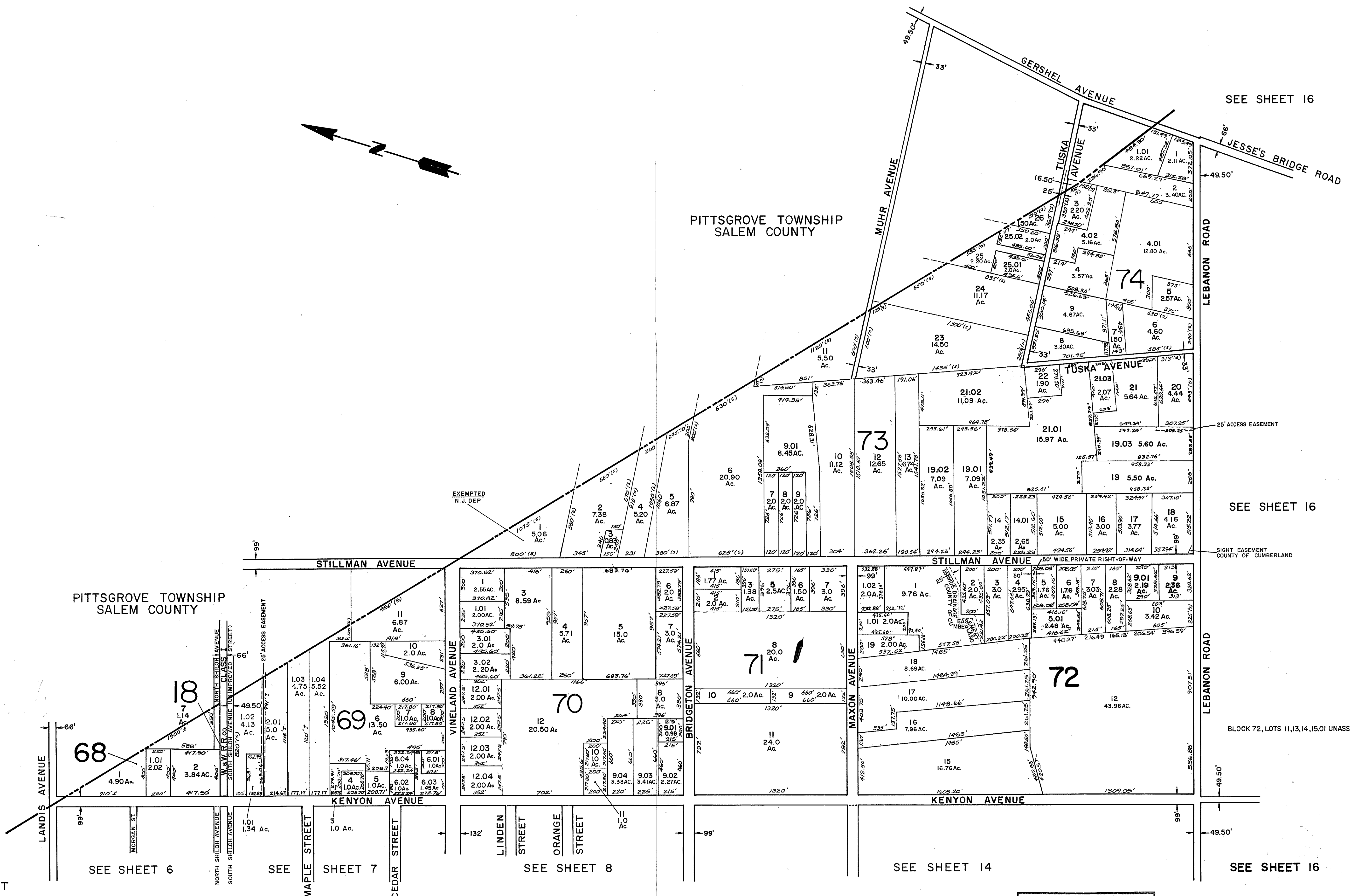
NOTE: BLOCK 70, LOT 2 IS UNASSIGNED

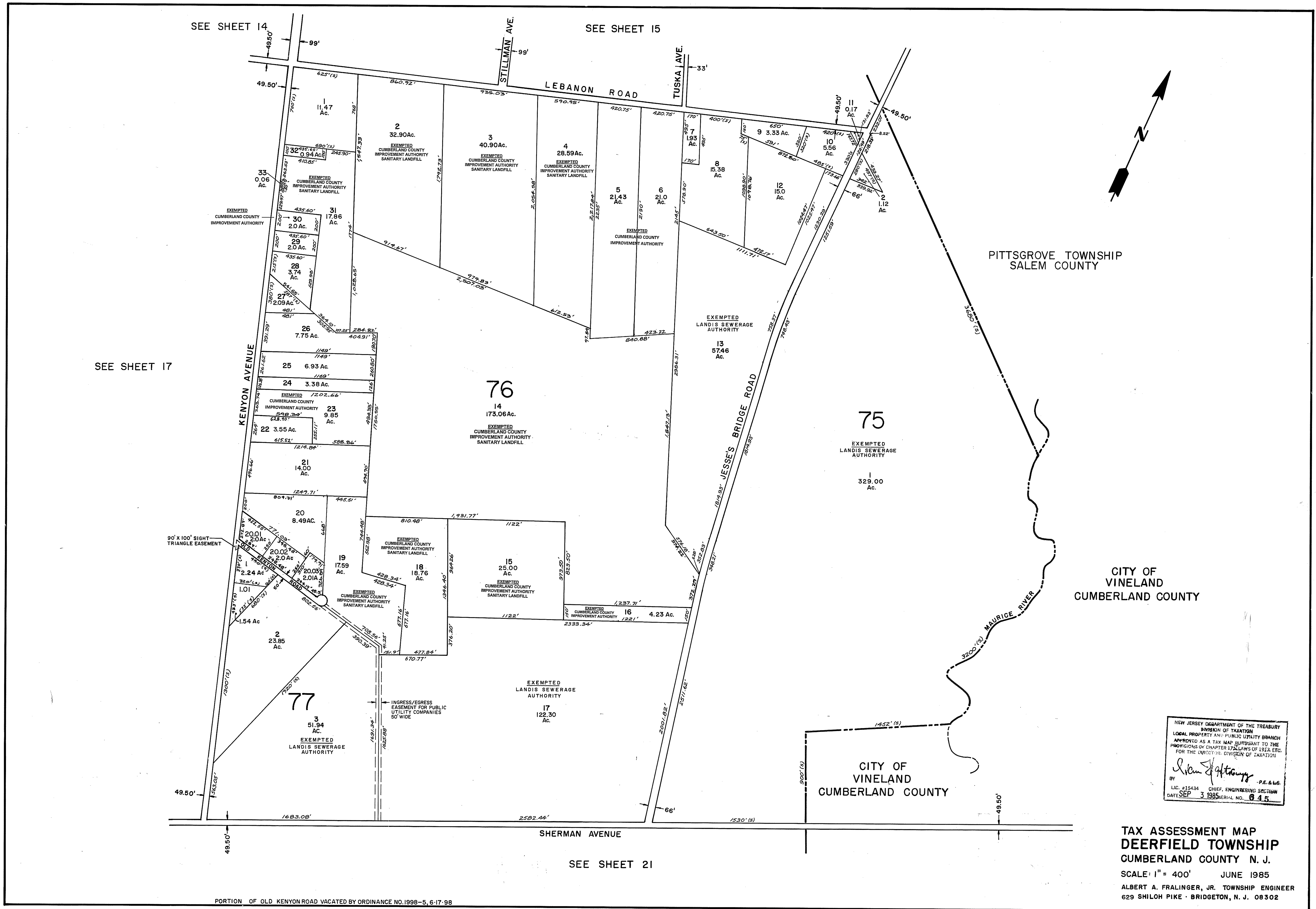
NEW JERSEY DEPARTMENT OF THE TREASURY
BUREAU OF TAXATION
LOCAL PROPERTY TAX - PUBLIC UTILITY BRANCH
APPROVED AS A TAX MAP PURSUANT TO THE
PROVISIONS OF CHAPTER 175, LAWS OF 1913, ETC.
FOR THE COUNTY OF DEERFIELD, DIVISION OF TAXATION

John J. Anthony
BY: P.E. & M.S.
LIC. #15434 CHIEF, ENGINEERING SECTION
DATE: SEP 3 1985 SERIAL NO. 645

TAX ASSESSMENT MAP
DEERFIELD TOWNSHIP
CUMBERLAND COUNTY N.J.

SCALE: 1" = 400' JUNE 1985
ALBERT A. FRALINGER, JR. TOWNSHIP ENGINEER
629 SHILOH PIKE - BRIDGETON, N. J. 08302



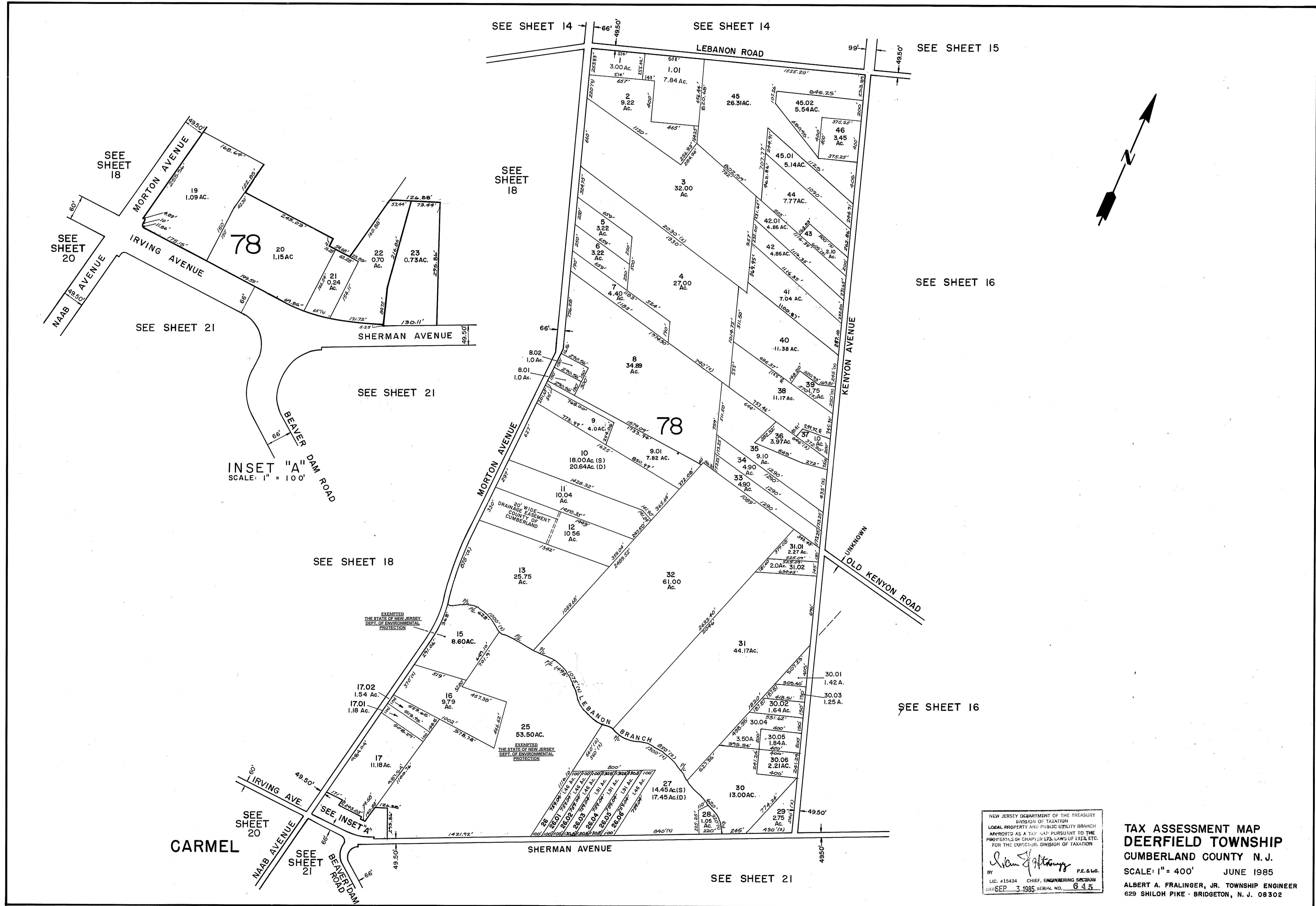


NEW JERSEY DEPARTMENT OF THE TREASURY
 DIVISION OF TAXATION
 LOCAL PROPERTY TAX AND PUBLIC UTILITY BRANCH
 APPROVED AS A TAX MAP PURSUANT TO THE
 PROVISIONS OF CHAPTER 172, LAWS OF 1916, ETC.
 FOR THE EXECUTIVE DIVISION OF TAXATION

Albert A. Fralinger, Jr.
 BY: LIC. #15434 CHIEF, ENGINEERING SECTION
 DATE: SEP 3 1988 SERIAL NO. 645

**TAX ASSESSMENT MAP
 DEERFIELD TOWNSHIP
 CUMBERLAND COUNTY N. J.**

SCALE: 1" = 400' JUNE 1985
 ALBERT A. FRALINGER, JR. TOWNSHIP ENGINEER
 629 SHILOH PIKE BRIDGETON, N. J. 08302



INSET "A"
SCALE: 1" = 100'

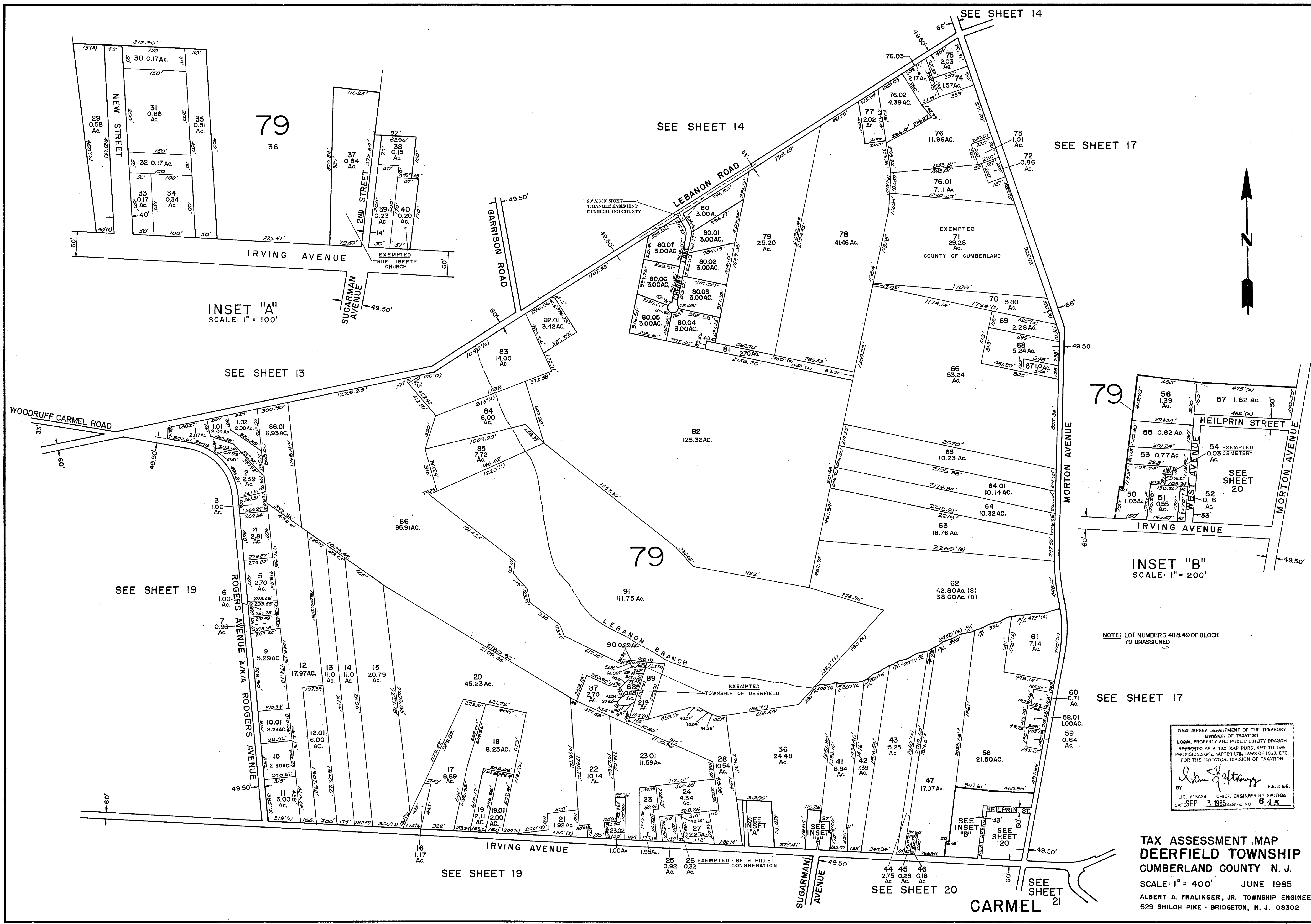
NEW JERSEY DEPARTMENT OF THE TREASURY
DIVISION OF TAXATION
LOCAL PROPERTY AND PUBLIC UTILITY BRANCH
APPROVED AS A TAX MAP PURSUANT TO THE
PROVISIONS OF CHAPTER 173, LAWS OF 1973, ETC.
FOR THE EXECUTIVE DIVISION OF TAXATION

Albert A. Fralinger, Jr. P.E. & L.S.
BY LIC. #15434 CHIEF, ENGINEERING SECTION
DATE SEP 3 1985 SERIAL NO. 645

**TAX ASSESSMENT MAP
DEERFIELD TOWNSHIP
CUMBERLAND COUNTY N.J.**

SCALE: 1" = 400' JUNE 1985

ALBERT A. FRALINGER, JR. TOWNSHIP ENGINEER
629 SHILOH PIKE BRIDGETON, N. J. 08302



INSET "A"
SCALE: 1" = 100'

INSET "B"
SCALE: 1" = 200'

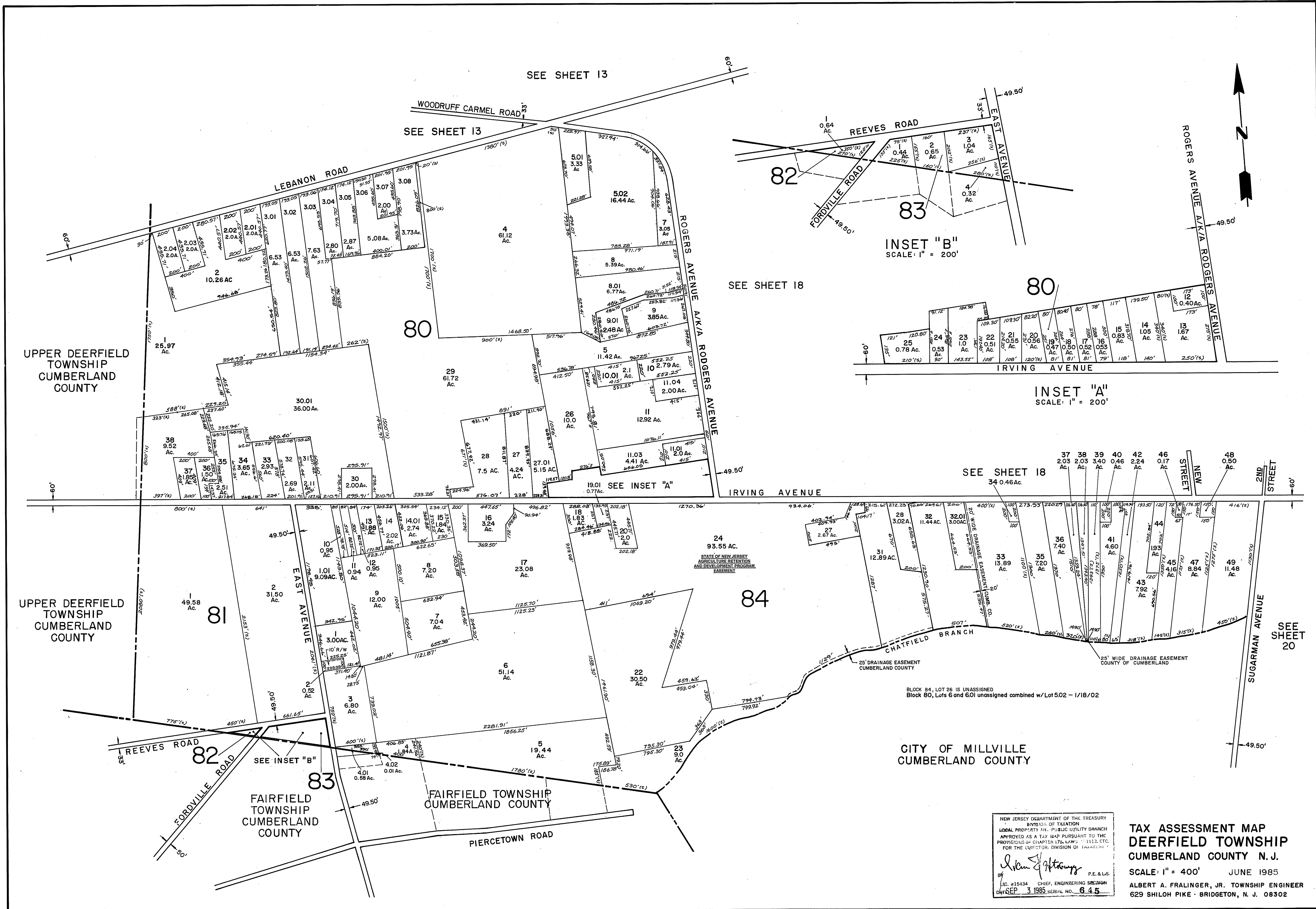
NOTE: LOT NUMBERS 48 & 49 OF BLOCK 79 UNASSIGNED

NEW JERSEY DEPARTMENT OF THE TREASURY
DIVISION OF TAXATION
LOCAL PROPERTY AND PUBLIC UTILITY BRANCH
APPROVED AS A TAX MAP PURSUANT TO THE
PROVISIONS OF CHAPTER 17A, LAWS OF 1974, ETC.
FOR THE DIRECTOR, DIVISION OF TAXATION

John J. Anthony P.E. & L.S.
LIC. #15434 CHIEF ENGINEERING SECTION
DATE: SEP 3 1985 SERIAL NO. 645

TAX ASSESSMENT MAP
DEERFIELD TOWNSHIP
CUMBERLAND COUNTY N. J.
SCALE: 1" = 400' JUNE 1985
ALBERT A. FRALINGER, JR. TOWNSHIP ENGINEER
629 SHILOH PIKE - BRIDGETON, N. J. 08302







SEE SHEET 18

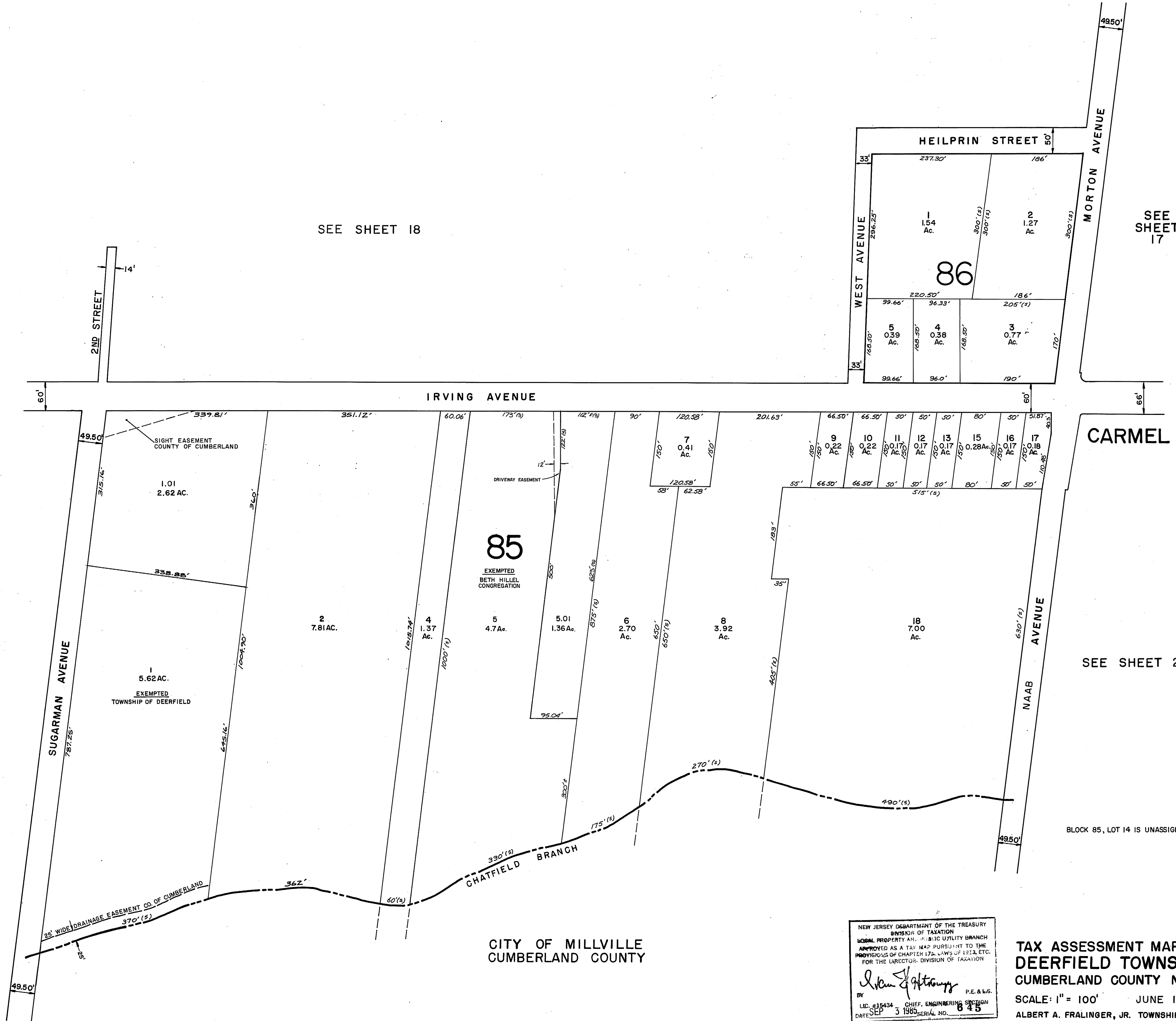
SEE SHEET 17

SEE SHEET 19

CARMEL

SEE SHEET 21

BLOCK 85, LOT 14 IS UNASSIGNED



CITY OF MILLVILLE
CUMBERLAND COUNTY

NEW JERSEY DEPARTMENT OF THE TREASURY
DIVISION OF TAXATION
LOCAL PROPERTY AND PUBLIC UTILITY BRANCH
APPROVED AS A TAX MAP PURSUANT TO THE
PROVISIONS OF CHAPTER 175, LAWS OF 1973, ETC.
FOR THE DIRECTOR, DIVISION OF TAXATION

Albert A. Fralinger, Jr.
BY: P.E. & L.S.
LIC. #16434 - CHIEF ENGINEERING SECTION
DATE: SEP 3 1985 SERIAL NO. 845

TAX ASSESSMENT MAP
DEERFIELD TOWNSHIP
CUMBERLAND COUNTY N. J.

SCALE: 1" = 100' JUNE 1985
ALBERT A. FRALINGER, JR. TOWNSHIP ENGINEER
629 SHILOH PIKE - BRIDGETON, N.J. 08302

