

CITY OF MILLVILLE
CUMBERLAND COUNTY

LAWRENCE TOWNSHIP
CUMBERLAND COUNTY

DELAWARE BAY

SEE KEY MAP 2
SHEET 213

SEE KEY MAP 2
SHEET 1

DELAWARE BAY

SEE KEY MAP 2
SHEETS 28,29,30

SEE KEY MAP 2
SHEETS 32,33

I HEREBY CERTIFY THAT THIS MAP HAS BEEN REVISED UNDER MY IMMEDIATE SUPERVISION AND COMPLIES WITH THE LAWS OF THE STATE OF NEW JERSEY.
Guy M. DeFrabrites
GUY M. DEFRABRITES, P.E., LIC. #34843 P.P. LIC. # 4688

I HEREBY CERTIFY THAT THIS MAP HAS BEEN REVISED UNDER MY IMMEDIATE SUPERVISION AND COMPLIES WITH THE LAWS OF THE STATE OF NEW JERSEY.
Barry S. Jones 12/31/13
BARRY S. JONES, P.E., LIC. #27524 P.P. LIC. # 4098

I HEREBY CERTIFY THAT THIS MAP HAS BEEN REVISED UNDER MY IMMEDIATE SUPERVISION AND COMPLIES WITH THE LAWS OF THE STATE OF NEW JERSEY.
Michael J. Fralinger 7/28/16
MICHAEL J. FRALINGER, P.E., LIC. #29350

THE AREAS, BOUNDARIES AND DIMENSIONS SHOWN ON THIS TAX MAP ARE DERIVED FROM GROUND SURVEYS, AERIAL SURVEYS, AND RECORDED PLANS, MAPS, DEEDS, AND WILLS, AND ARE TO BE USED FOR TAX ASSESSMENT PURPOSES ONLY.

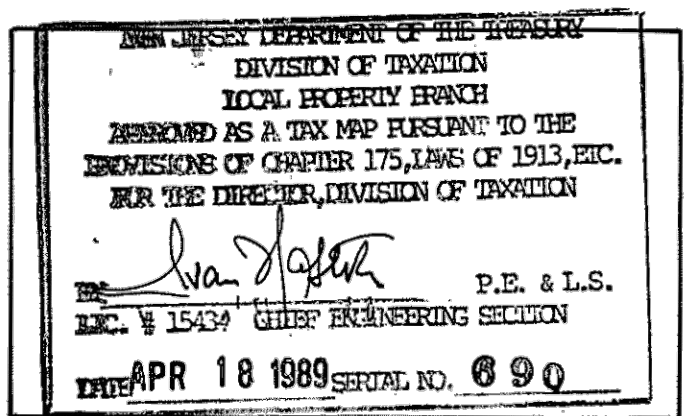
THIS TAX MAP SUPERSEDES THE TAX MAP APPROVED SEPTEMBER, 1962.

I HEREBY CERTIFY THAT THIS MAP AND ANY REQUIRED SURVEY HAS BEEN MADE UNDER MY IMMEDIATE SUPERVISION, AND COMPLIES WITH THE LAWS OF THE STATE OF NEW JERSEY.
Albert A. Fralinger Jr.
ALBERT A. FRALINGER, JR., P.E. & L.S.
NEW JERSEY LICENSE No. 12588

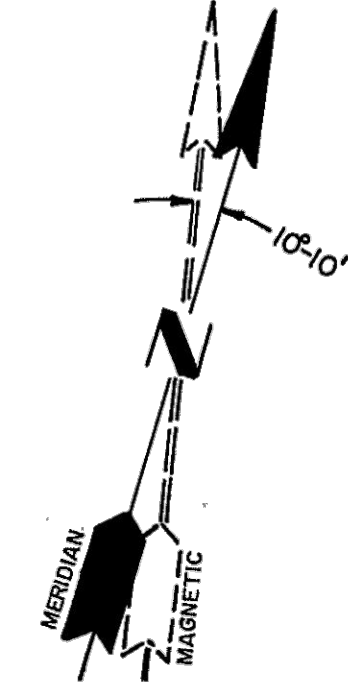
TAX ASSESSMENT MAP
DOWNE TOWNSHIP
CUMBERLAND COUNTY, N.J.
SCALE: 1" = 3,000'
OCTOBER 1988
ALBERT A. FRALINGER, JR., P.E. & L.S.
N.J. LIC. # 12588 TOWNSHIP ENGINEER
590 SHILOH PIKE, BRIDGETON N.J. 08302
TO SHOW CONDITIONS AS OF DECEMBER 2025

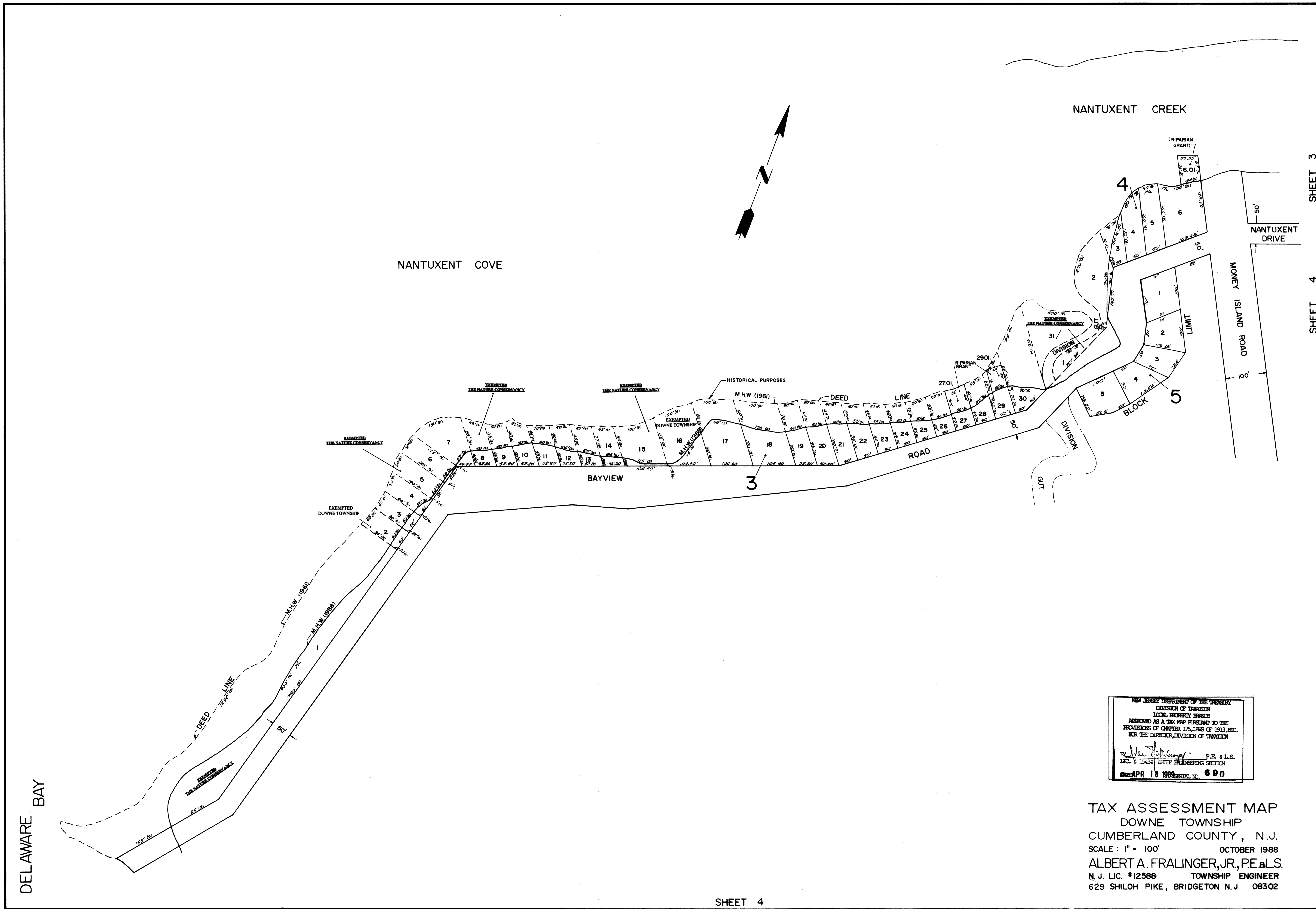
LEGEND

- KEY MAP
- DETAIL SHEET LIMITS
 - ⑤ DETAIL SHEET NUMBER
 - 2 BLOCK NUMBER
- DETAIL SHEETS
- 5 BLOCK NUMBER
 - 2 LOT NUMBERS
- BLOCK 34 UNASSIGNED



DATE	REVISED BY	LIC. NO.
DEC 1990	ALBERT A. FRALINGER, JR.	12588
DEC 1991	ALBERT A. FRALINGER, JR.	12588
DEC 1992	ALBERT A. FRALINGER, JR.	12588
DEC 1993	ALBERT A. FRALINGER, JR.	12588
DEC 1994	ALBERT A. FRALINGER, JR.	12588
DEC 1995	ALBERT A. FRALINGER, JR.	12588
DEC 96	ALBERT A. FRALINGER, JR.	12588
DEC 97	ALBERT A. FRALINGER, JR.	12588
DEC 98	ALBERT A. FRALINGER, JR.	12588
DEC 99	ALBERT A. FRALINGER, JR.	12588
DEC 00	ALBERT A. FRALINGER, JR.	12588
DEC 01	ALBERT A. FRALINGER, JR.	12588
DEC 02	ALBERT A. FRALINGER, JR.	12588
DEC 03	ALBERT A. FRALINGER, JR.	12588
DEC 04	JOHN M. FRALINGER	29350
DEC 05	JOHN M. FRALINGER	29350
SEPT 06	JOHN M. FRALINGER	29350
DEC 08	JOHN M. FRALINGER	29350
DEC 12	BARRY S. JONES	27524
DEC 13	BARRY S. JONES	27524
DEC 14	BARRY S. JONES	27524
DEC 15	BARRY S. JONES	27524
DEC 16	BARRY S. JONES	27524
DEC 17	BARRY S. JONES	27524
DEC 18	GUY M. DEFRABRITES	34843
DEC 19	GUY M. DEFRABRITES	34843
DEC 20	GUY M. DEFRABRITES	34843
DEC 21	GUY M. DEFRABRITES	34843
DEC 22	GUY M. DEFRABRITES	34843
DEC 23	GUY M. DEFRABRITES	34843
DEC 24	GUY M. DEFRABRITES	34843
DEC 2025	GUY M. DEFRABRITES	34843





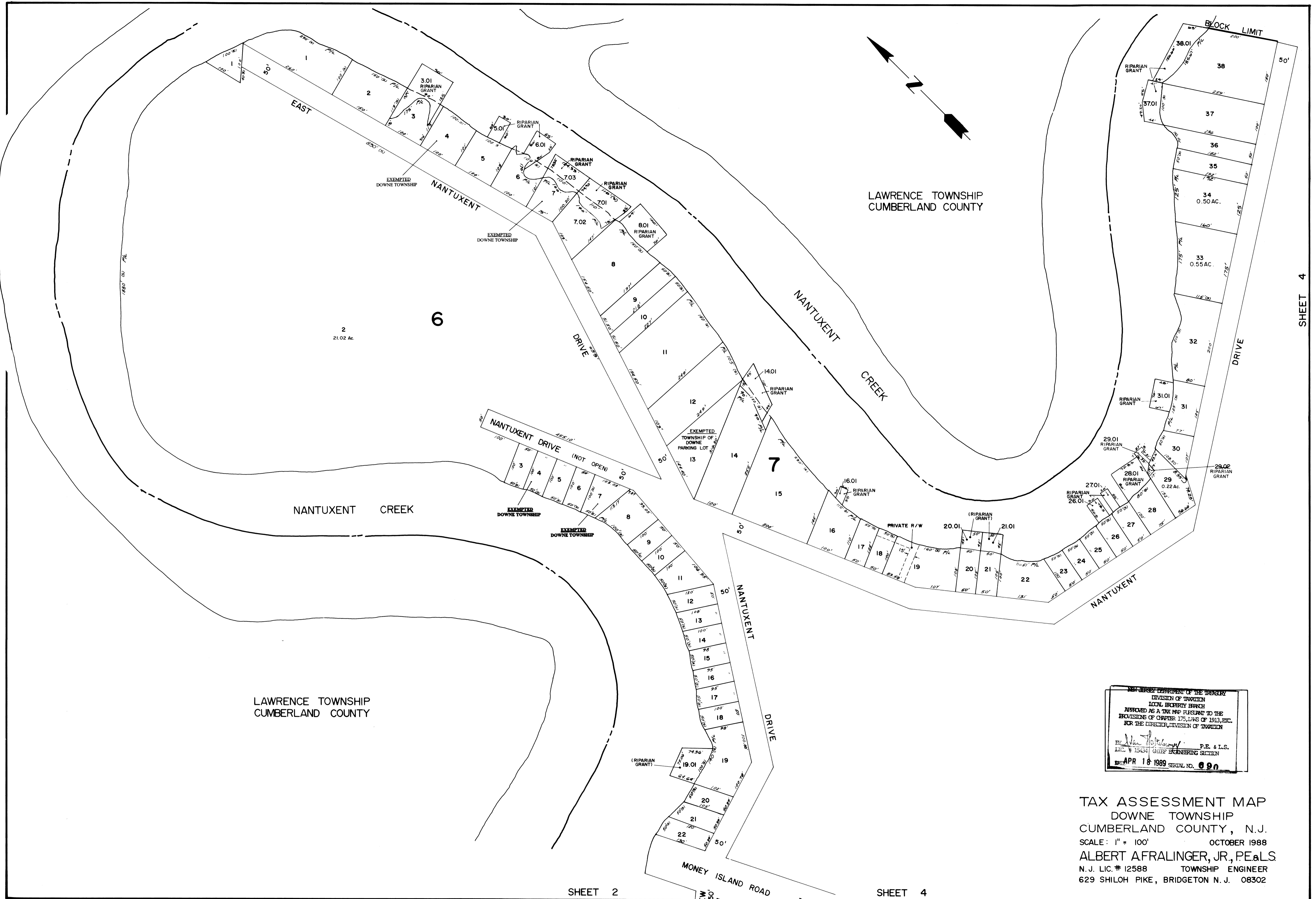
SHEET 3
SHEET 4

NEW JERSEY DEPARTMENT OF THE TREASURY
DIVISION OF TAXATION
LOCAL PROPERTY BRANCH
APPROVED AS A TAX MAP PURSUANT TO THE
PROVISIONS OF CHAPTER 175, LAWS OF 1913, ETC.
FOR THE DIRECTOR, DIVISION OF TAXATION

BY *Albert A. Fralinger, Jr.* P.E. & L.S.
L.I.C. # 12568 CHIEF ENGINEERING SECTION

DATE APR 18 1988 SERIAL NO. 690

TAX ASSESSMENT MAP
DOWNE TOWNSHIP
CUMBERLAND COUNTY, N.J.
SCALE: 1" = 100' OCTOBER 1988
ALBERT A. FRALINGER, JR., P.E. & L.S.
N. J. L.I.C. #12568 TOWNSHIP ENGINEER
629 SHILOH PIKE, BRIDGETON N.J. 08302



NEW JERSEY DEPARTMENT OF THE TREASURY
 DIVISION OF TAXATION
 LOCAL EXERCISE BRANCH
 APPROVED AS A TAX MAP PURSUANT TO THE
 PROVISIONS OF CHAPTER 175, LAWS OF 1913, ETC.
 FOR THE DIRECTOR, DIVISION OF TAXATION
 BY: *Albert A. Fralinger, Jr.* P.E. & L.S.
 LIC. # 15434 CHIEF ENGINEERING SECTION
 APR 18 1989 SERIAL NO. 690

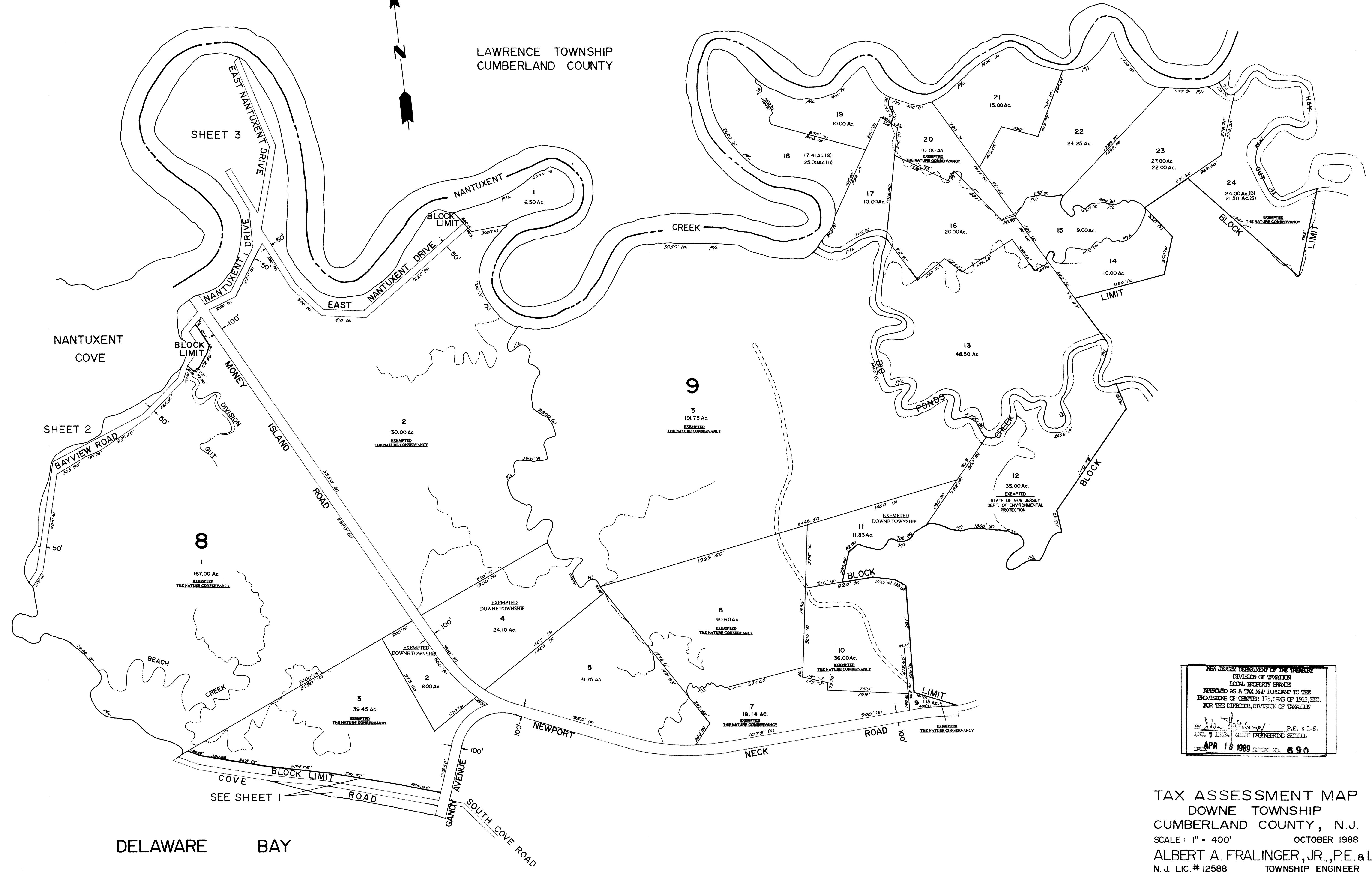
TAX ASSESSMENT MAP
 DOWNE TOWNSHIP
 CUMBERLAND COUNTY, N.J.
 SCALE: 1" = 100' OCTOBER 1988
 ALBERT AFRALINGER, JR., P.E. & L.S.
 N.J. LIC. # 12588 TOWNSHIP ENGINEER
 629 SHILOH PIKE, BRIDGETON N.J. 08302

SHEET 4

SHEET 2

SHEET 4

LAWRENCE TOWNSHIP
CUMBERLAND COUNTY

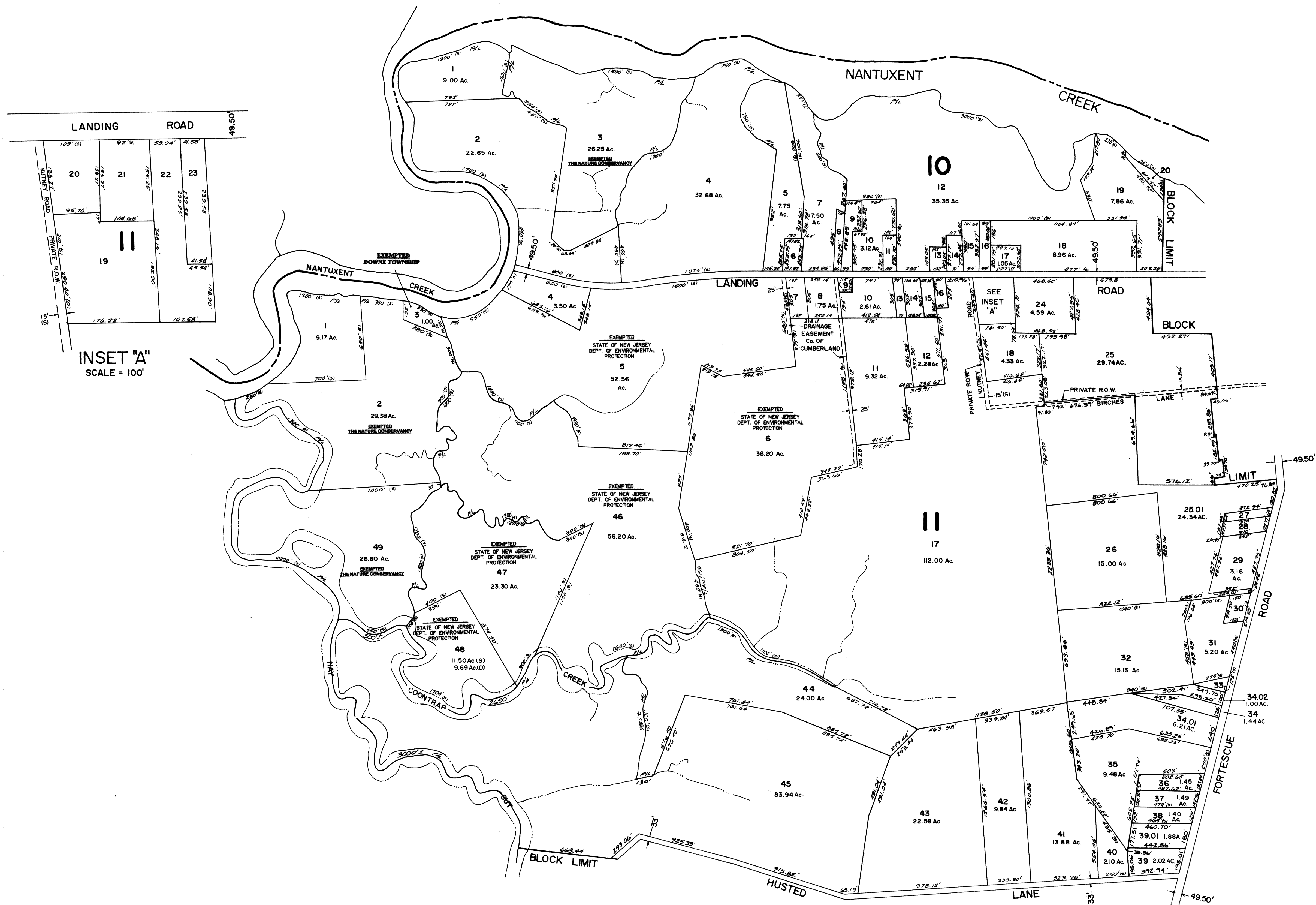


NEW JERSEY DEPARTMENT OF TREASURY
DIVISION OF TAXATION
LOCAL EXEMPTION BRANCH
APPROVED AS A TAX MAP PURSUANT TO THE
PROVISIONS OF CHAPTER 175, LAWS OF 1913, ETC.
FOR THE DIRECTOR, DIVISION OF TAXATION

BY *Albert A. Fralinger, Jr.* P.E. & L.S.
LIC. # 15134 CHIEF ENGINEERING SECTION
DATE APR 18 1989 SPECIAL NO. 690

TAX ASSESSMENT MAP
DOWNE TOWNSHIP
CUMBERLAND COUNTY, N.J.
SCALE: 1" = 400' OCTOBER 1988
ALBERT A. FRALINGER, JR., P.E. & L.S.
N. J. LIC. # 12588 TOWNSHIP ENGINEER
629 SHILOH PIKE, BRIDGETON N.J. 08302

LAWRENCE TOWNSHIP
CUMBERLAND COUNTY



LANDING ROAD		ROAD		49.50'
19	20	21	22	23
176.22'	95.70'	104.68'	107.58'	107.58'
109' (S)	92' (N)	59.04'	41.58'	49.50'
176.22'	95.70'	104.68'	107.58'	107.58'
109' (S)	92' (N)	59.04'	41.58'	49.50'

INSET "A"
SCALE = 100'

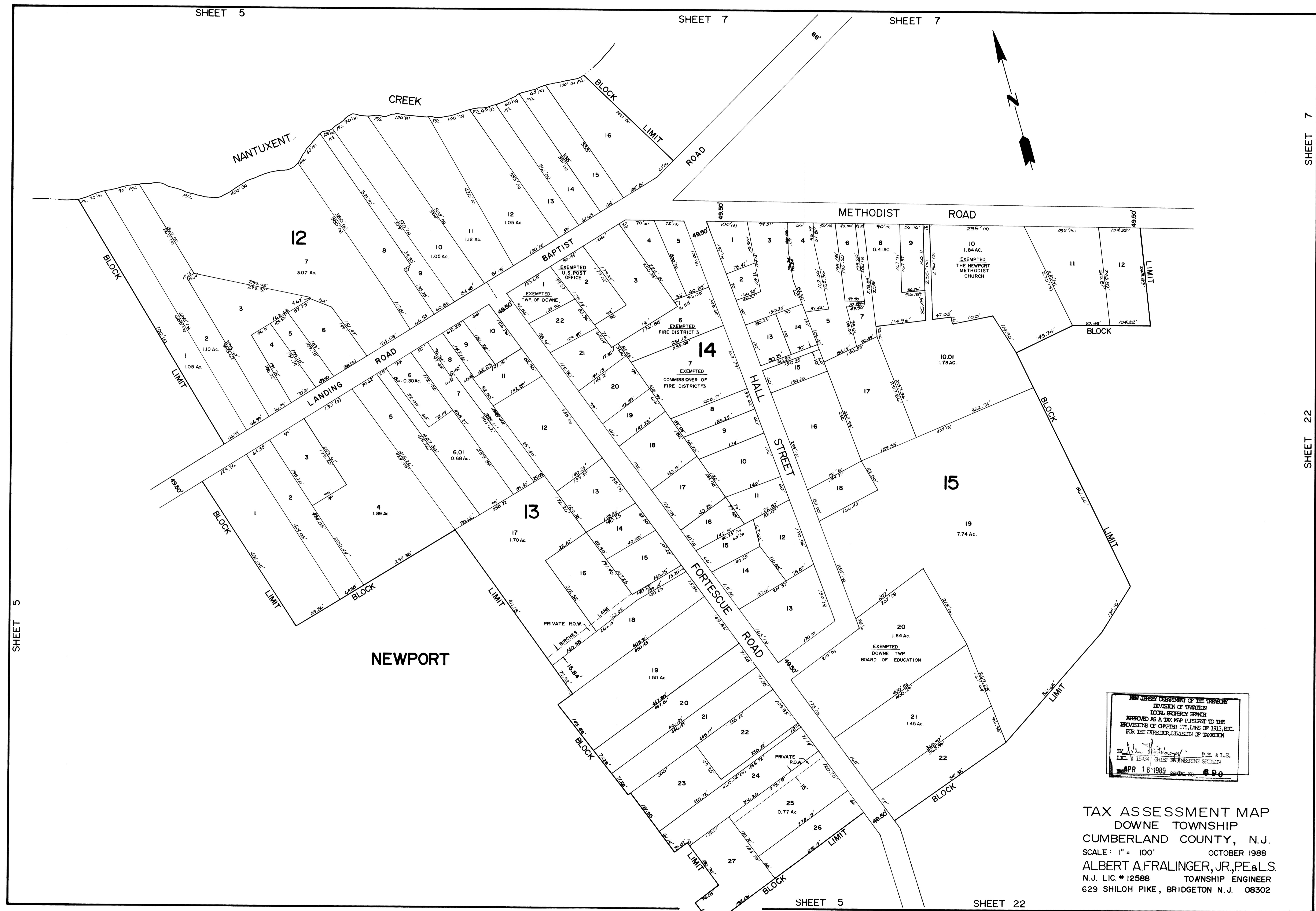
NEWPORT

NEW JERSEY DEPARTMENT OF THE TREASURY
DIVISION OF TAXATION
LOCAL RECEIPTS BRANCH
APPROVED AS A TAX MAP PURSUANT TO THE
PROVISIONS OF CHAPTER 175, LAWS OF 1913, ETC.
FOR THE DIRECTOR, DIVISION OF TAXATION

By *Albert A. Fralinger, Jr.* P.E. & L.S.
LIC. # 15434 CIVIL ENGINEERING SECTION

DATE APR 18 1988 SERIAL NO. 890

TAX ASSESSMENT MAP
DOWNE TOWNSHIP
CUMBERLAND COUNTY, N.J.
SCALE: 1" = 400' OCTOBER 1988
ALBERT A. FRALINGER, JR., P.E. & L.S.
N.J. LIC. 12588 TOWNSHIP ENGINEER
629 SHILOH PIKE, BRIDGETON N. J. 08302



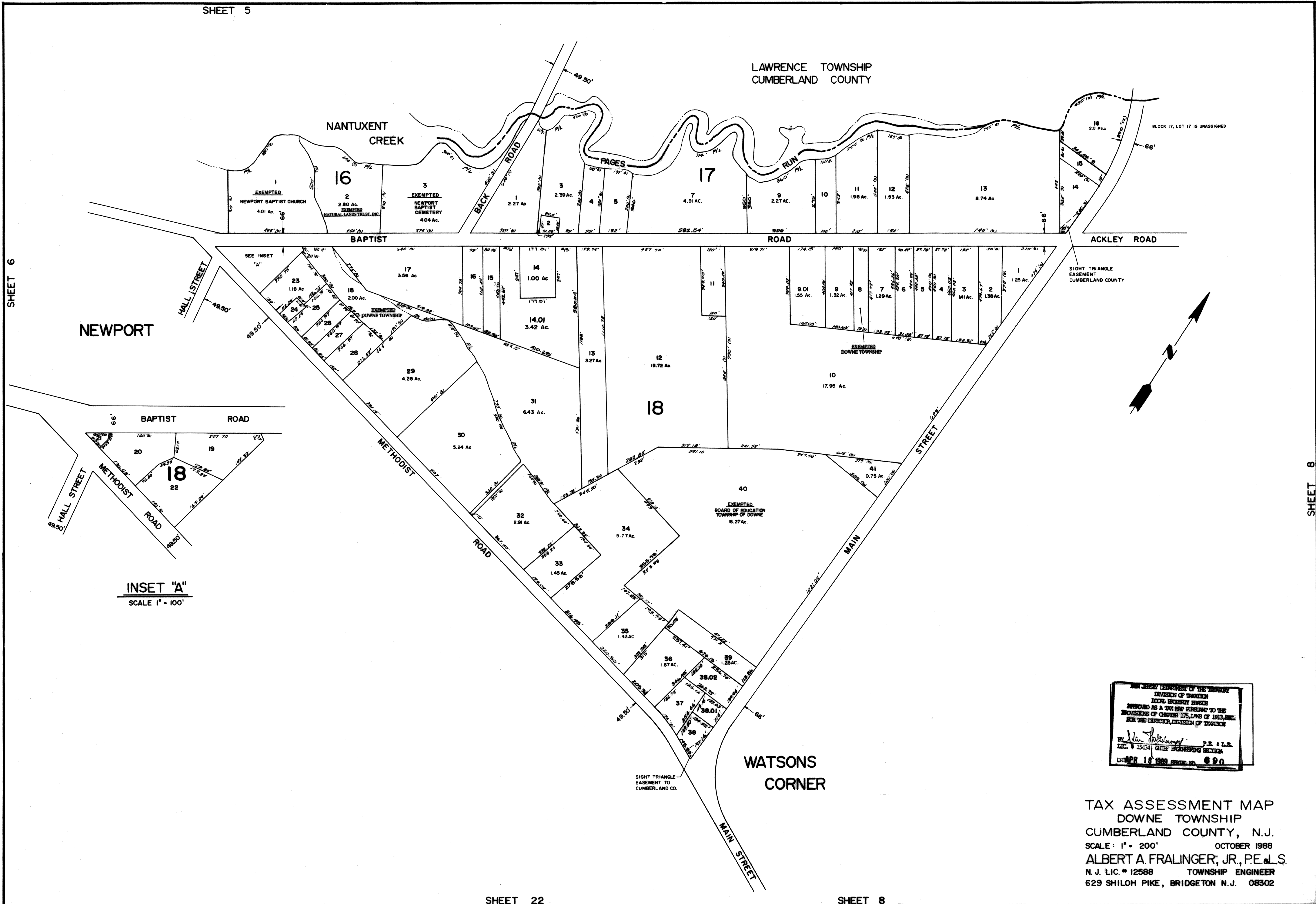
NEW JERSEY DEPARTMENT OF THE TREASURY
 DIVISION OF TAXATION
 LOCAL EXEMPTION BRANCH
 APPROVED AS A TAX MAP PURSUANT TO THE
 PROVISIONS OF CHAPTER 175, LAWS OF 1913, ETC.
 FOR THE DIRECTOR, DIVISION OF TAXATION

Albert A. Fralinger, Jr. P.E. & L.S.
 LIC. # 15434 CHIEF ENGINEERING SECTION

APR 18 1989 690

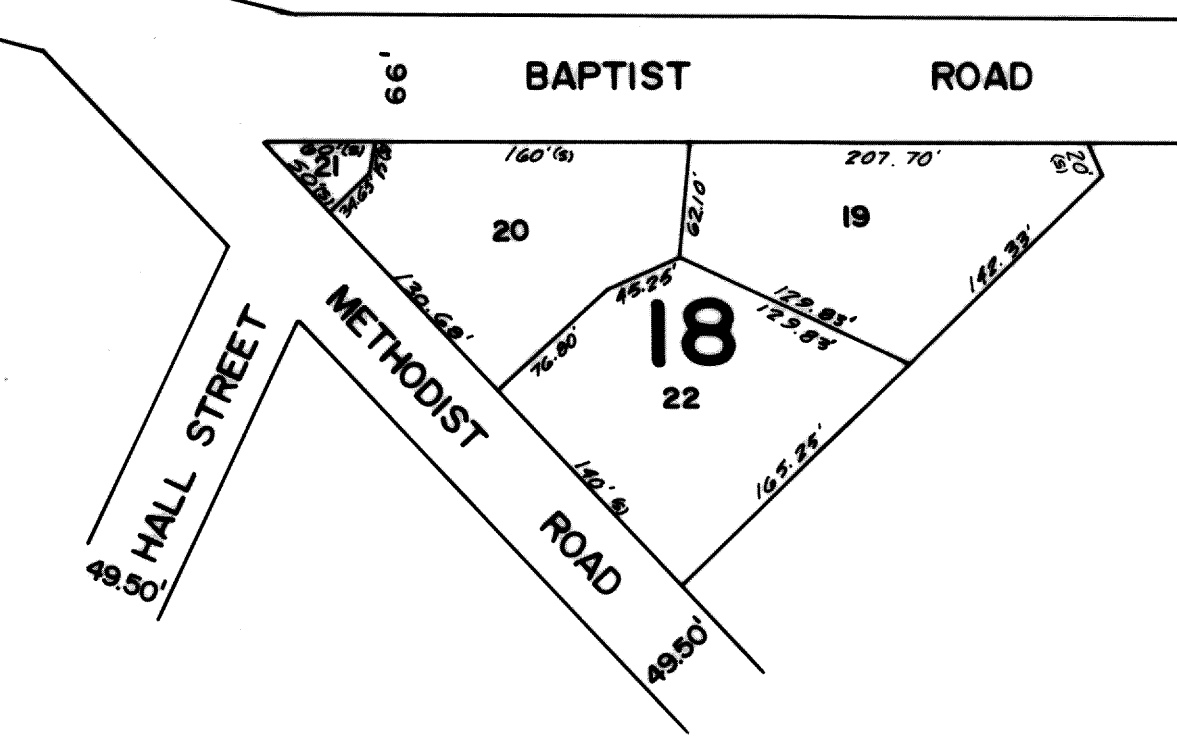
TAX ASSESSMENT MAP
 DOWNE TOWNSHIP
 CUMBERLAND COUNTY, N.J.
 SCALE: 1" = 100' OCTOBER 1988
 ALBERT A. FRALINGER, JR., P.E. & L.S.
 N.J. LIC. # 12588 TOWNSHIP ENGINEER
 629 SHILOH PIKE, BRIDGETON N.J. 08302

LAWRENCE TOWNSHIP
CUMBERLAND COUNTY



SHEET 6

NEWPORT



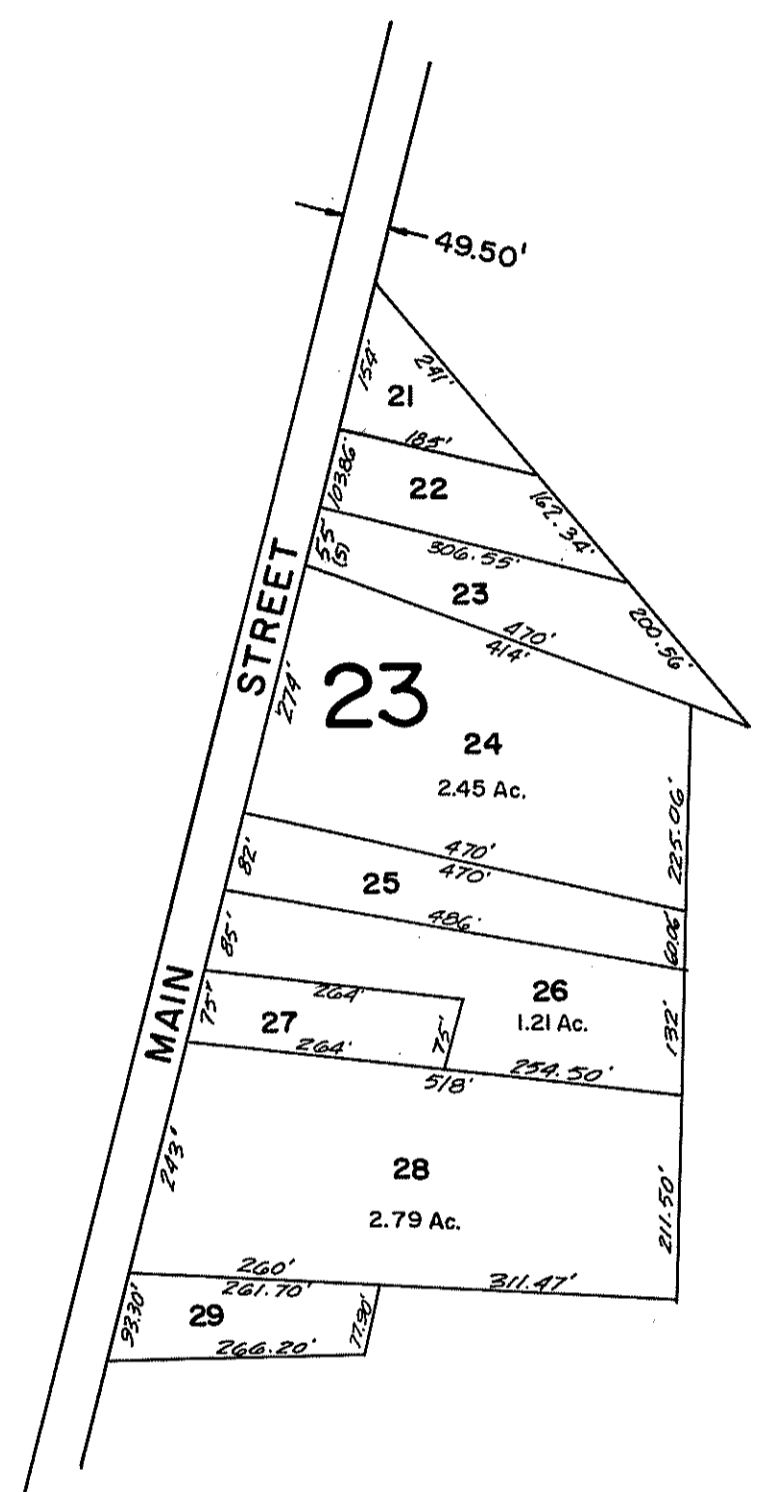
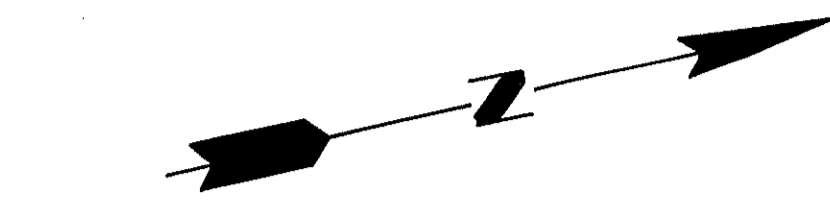
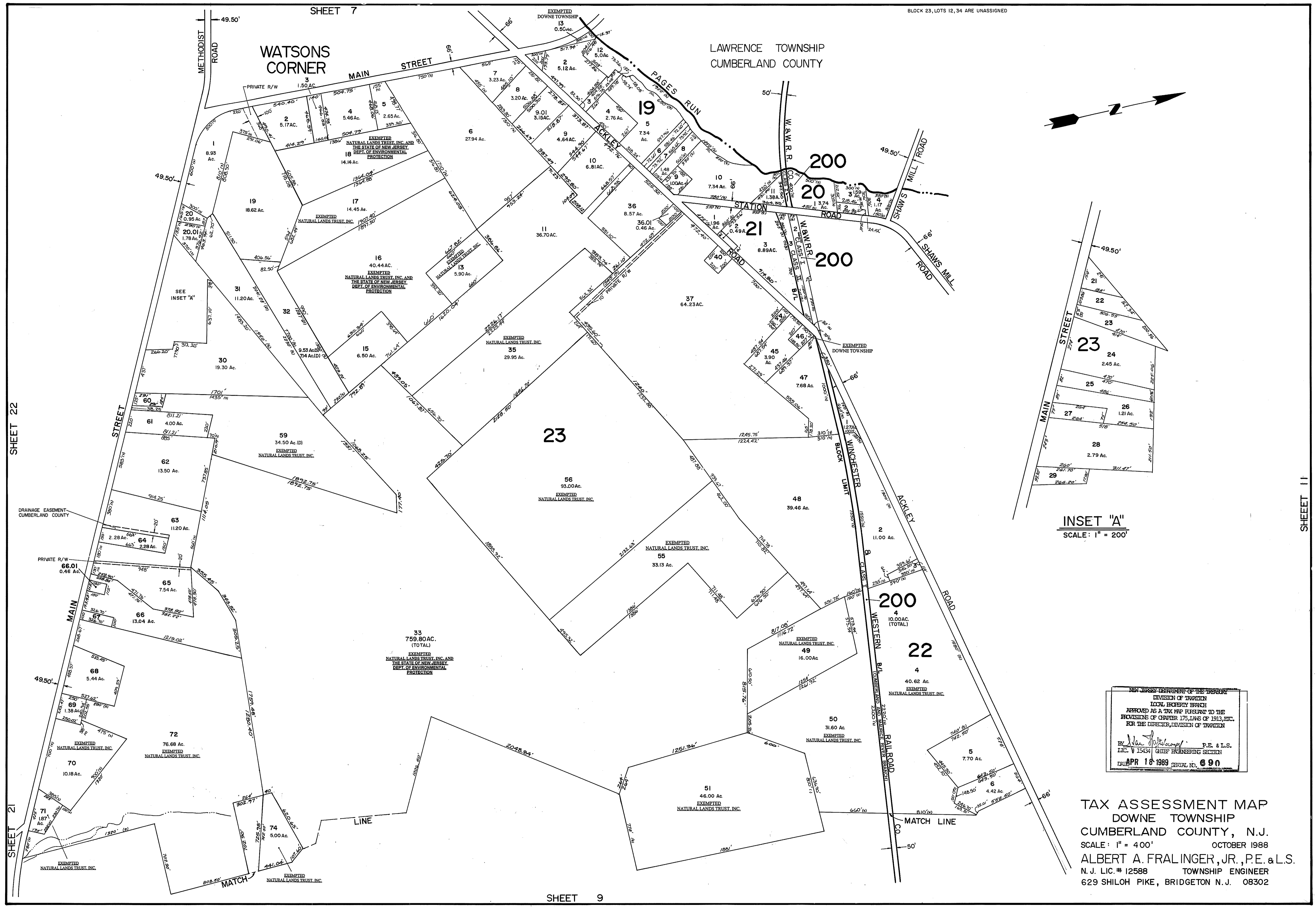
INSET "A"
SCALE 1" = 100'

NEW JERSEY DEPARTMENT OF THE TREASURY
DIVISION OF TAXATION
LOCAL EXEMPTION SERVICE
ISSUED AS A TAX MAP PURSUANT TO THE
PROVISIONS OF CHAPTER 175, LAWS OF 1913, ETC.
FOR THE DIRECTOR, DIVISION OF TAXATION

By *Albert A. Fralinger, Jr.* P.E. & L.S.
LIC. # 15434 CHIEF ENGINEERING SECTION
DATE: APR 16 1989 8:00 AM

TAX ASSESSMENT MAP
DOWNE TOWNSHIP
CUMBERLAND COUNTY, N.J.
SCALE: 1" = 200' OCTOBER 1988
ALBERT A. FRALINGER, JR., P.E. & L.S.
N.J. LIC. # 12588 TOWNSHIP ENGINEER
629 SHILOH PIKE, BRIDGETON N.J. 08302

SHEET 8



INSET "A"
SCALE: 1" = 200'

NEW JERSEY DEPARTMENT OF THE TREASURY
DIVISION OF TAXATION
LOCAL EXEMPTION BRANCH
APPROVED AS A TAX MAP PURSUANT TO THE
PROVISIONS OF CHAPTER 175, LAWS OF 1913, ETC.
FOR THE DIRECTOR, DIVISION OF TAXATION
Albert A. Fralinger, Jr. P.E. & L.S.
LIC. # 15434 CHIEF ENGINEERING SECTION
APR 18 1989 SERIAL NO. 690

TAX ASSESSMENT MAP
DOWNE TOWNSHIP
CUMBERLAND COUNTY, N.J.
SCALE: 1" = 400' OCTOBER 1988
ALBERT A. FRALINGER, JR., P.E. & L.S.
N. J. LIC. # 12588 TOWNSHIP ENGINEER
629 SHILOH PIKE, BRIDGETON N.J. 08302

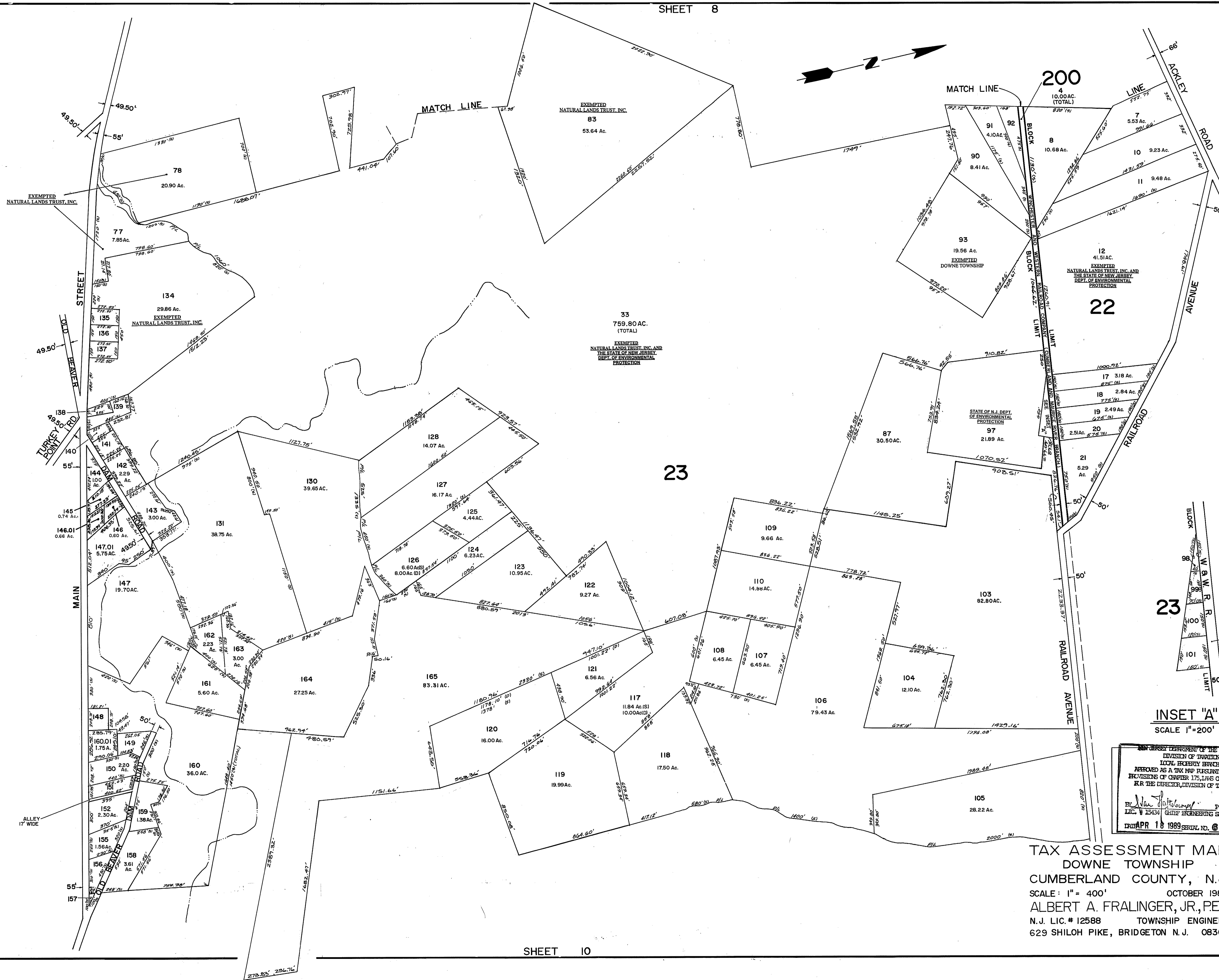
SHEET 21

SHEET 19

SHEET 8

SHEET 10

SHEET 11



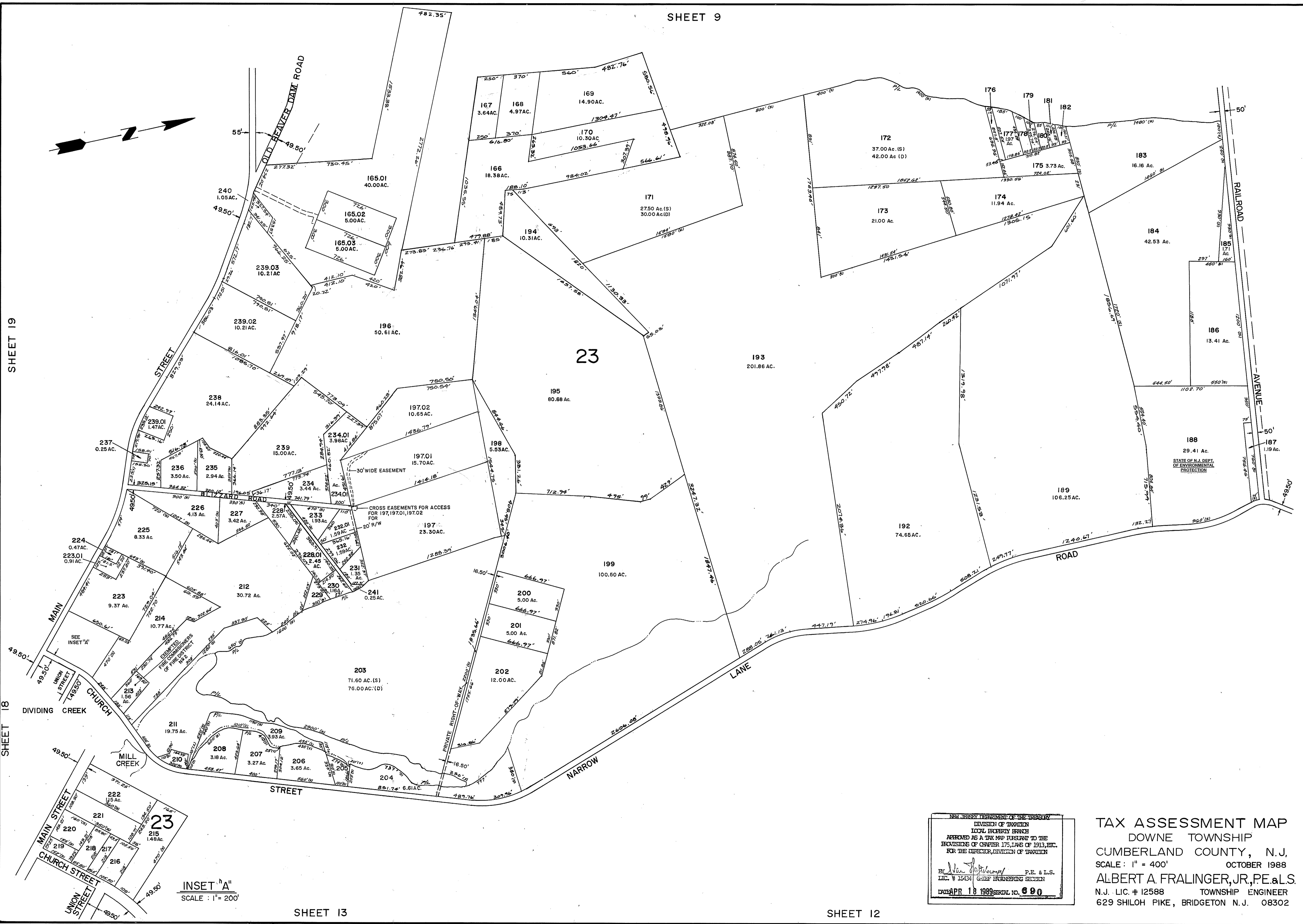
INSET "A"
 SCALE 1"=200'

NEW JERSEY DEPARTMENT OF THE TREASURY
 DIVISION OF TAXATION
 LOCAL EXEMPTION BRANCH
 APPROVED AS A TAX MAP PURSUANT TO THE
 PROVISIONS OF CHAPTER 175, LAWS OF 1913, ETC.
 BY THE DIRECTOR, DIVISION OF TAXATION

BY *Albert A. Fralinger, Jr.* P.E. & L.S.
 LIC. # 15434 CHIEF ENGINEERING SECTION

DATE: APR 18 1989 SERIAL NO. 090

TAX ASSESSMENT MAP
 DOWNE TOWNSHIP
 CUMBERLAND COUNTY, N.J.
 SCALE: 1"=400' OCTOBER 1988
 ALBERT A. FRALINGER, JR., P.E. & L.S.
 N.J. LIC. # 12588 TOWNSHIP ENGINEER
 629 SHILOH PIKE, BRIDGETON N.J. 08302



SHEET 19

SHEET 18

SHEET 13

SHEET 12

SHEET 11



INSET "A"
SCALE: 1" = 200'

NEW JERSEY DEPARTMENT OF TREASURY
DIVISION OF TAXATION
LOCAL HOBBY BRANCH
APPROVED AS A TAX MAP PURSUANT TO THE
PROVISIONS OF CHAPTER 175, LAWS OF 1913, ETC.
FOR THE DIRECTOR, DIVISION OF TAXATION

BY: *Albert A. Fralinger, Jr.* P.E. & L.S.
L.I.C. # 15424 CHIEF ENGINEERING SECTION

DATE: APR 18 1989 SERIAL NO. 690

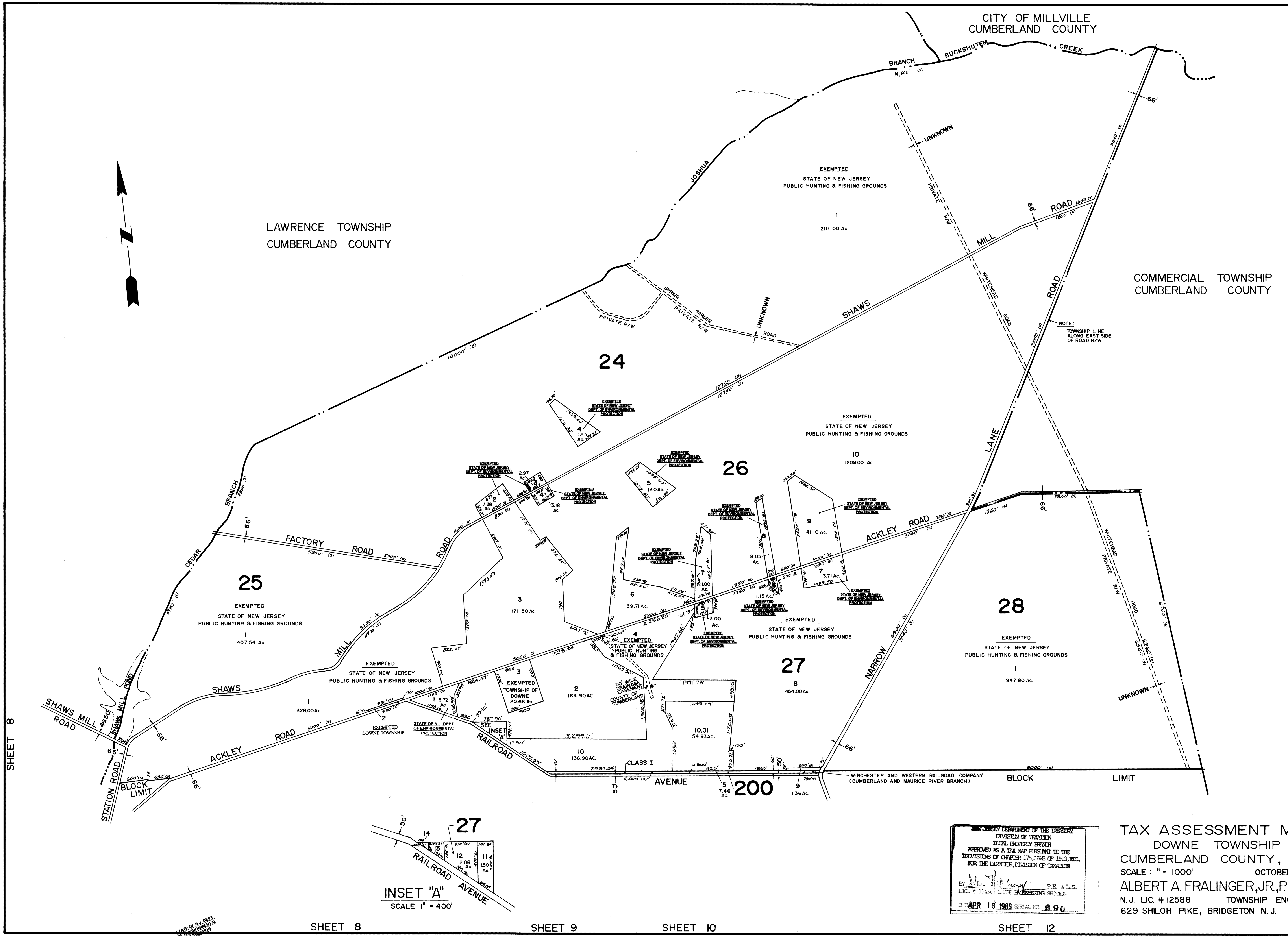
TAX ASSESSMENT MAP
DOWNE TOWNSHIP
CUMBERLAND COUNTY, N.J.
SCALE: 1" = 400' OCTOBER 1988
ALBERT A. FRALINGER, JR., P.E. & L.S.
N.J. LIC. # 12588 TOWNSHIP ENGINEER
629 SHILOH PIKE, BRIDGETON N.J. 08302



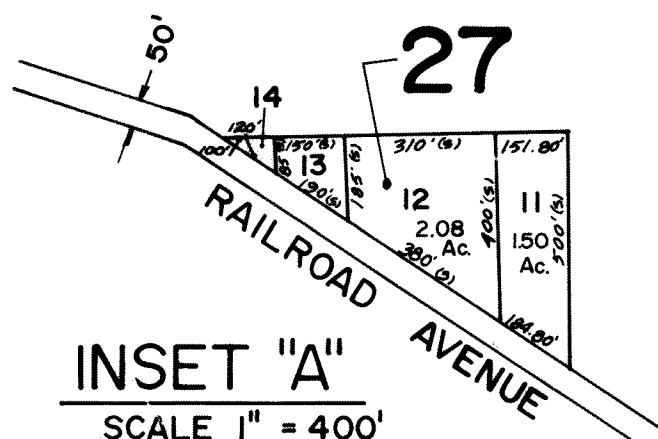
LAWRENCE TOWNSHIP
CUMBERLAND COUNTY

CITY OF MILLVILLE
CUMBERLAND COUNTY

COMMERCIAL TOWNSHIP
CUMBERLAND COUNTY



SHEET 8



INSET "A"
SCALE 1" = 400'

SHEET 8

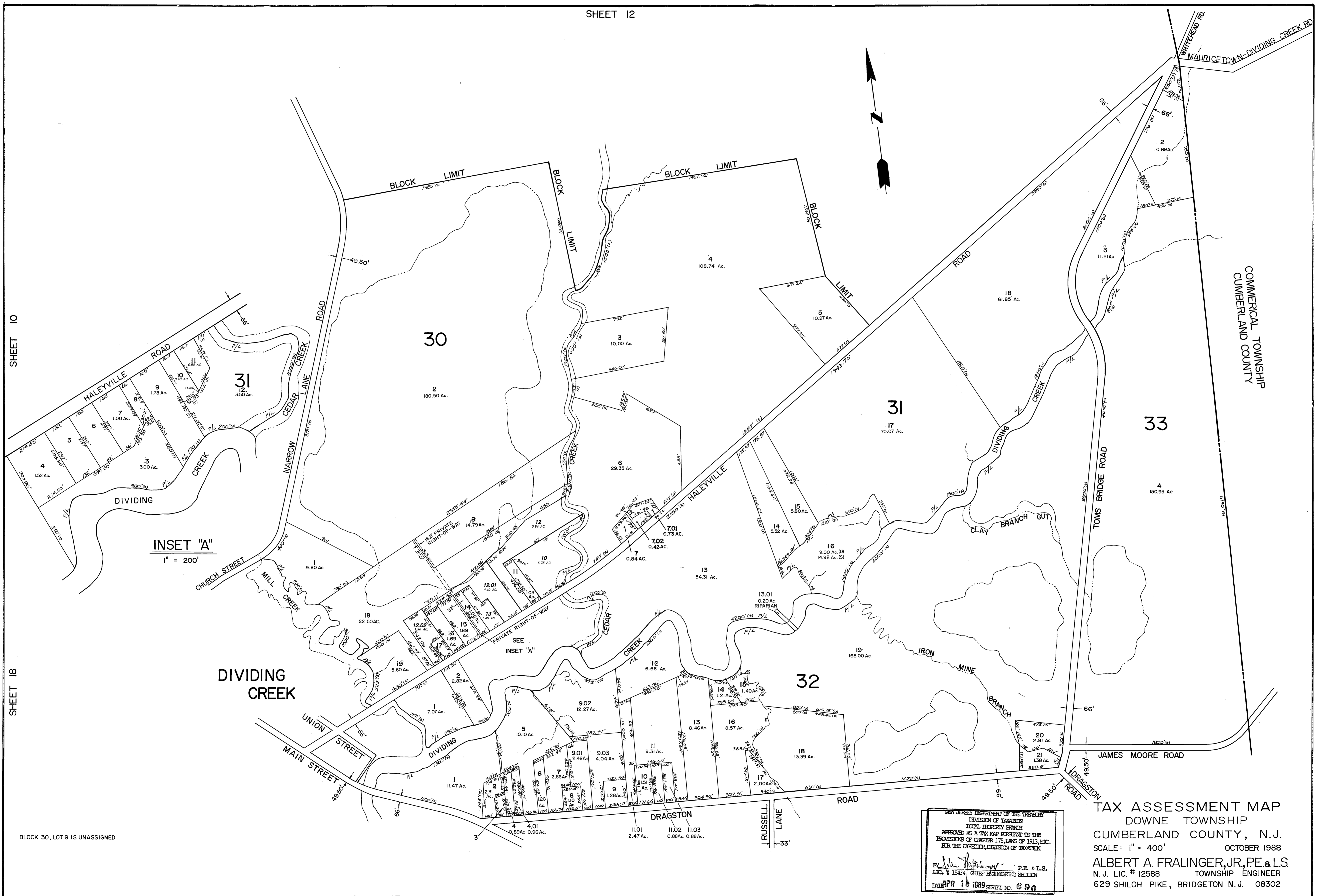
SHEET 9

SHEET 10

SHEET 12

NEW JERSEY DEPARTMENT OF THE TREASURY
DIVISION OF TAXATION
LOCAL EXEMPTION BRANCH
APPROVED AS A TAX MAP PURSUANT TO THE
PROVISIONS OF CHAPTER 175, LAWS OF 1913, ETC.
FOR THE DIRECTOR, DIVISION OF TAXATION
Albert A. Fralinger, Jr. P.E. & L.S.
LIC. # 15424 CHIEF ENGINEERING SECTION
APR 18 1989 SERVING NO. 890

TAX ASSESSMENT MAP
DOWNE TOWNSHIP
CUMBERLAND COUNTY, N.J.
SCALE: 1" = 1000' OCTOBER 1988
ALBERT A. FRALINGER, JR., P.E. & L.S.
N.J. LIC. # 12588 TOWNSHIP ENGINEER
629 SHILOH PIKE, BRIDGETON N.J. 08302



SHEET 10

SHEET 18

SHEET 17

SHEET 14

INSET "A"
 1" = 200'

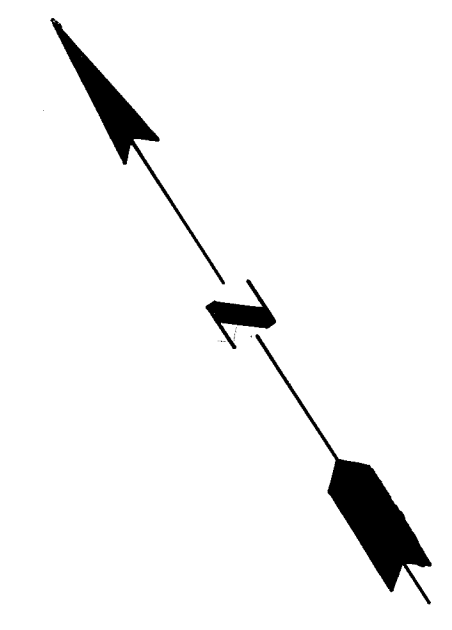
BLOCK 30, LOT 9 IS UNASSIGNED

NEW JERSEY DEPARTMENT OF THE TREASURY
 DIVISION OF TAXATION
 LOCAL EXERCISE BRANCH
 APPROVED AS A TAX MAP PURSUANT TO THE
 PROVISIONS OF CHAPTER 175, LAWS OF 1913, ETC.
 FOR THE DIRECTOR, DIVISION OF TAXATION

Albert A. Fralinger, Jr. P.E. & L.S.
 L.I.C. # 15474 CHIEF ENGINEERING SECTION
 DATE APR 18 1989 SERIAL NO. 690

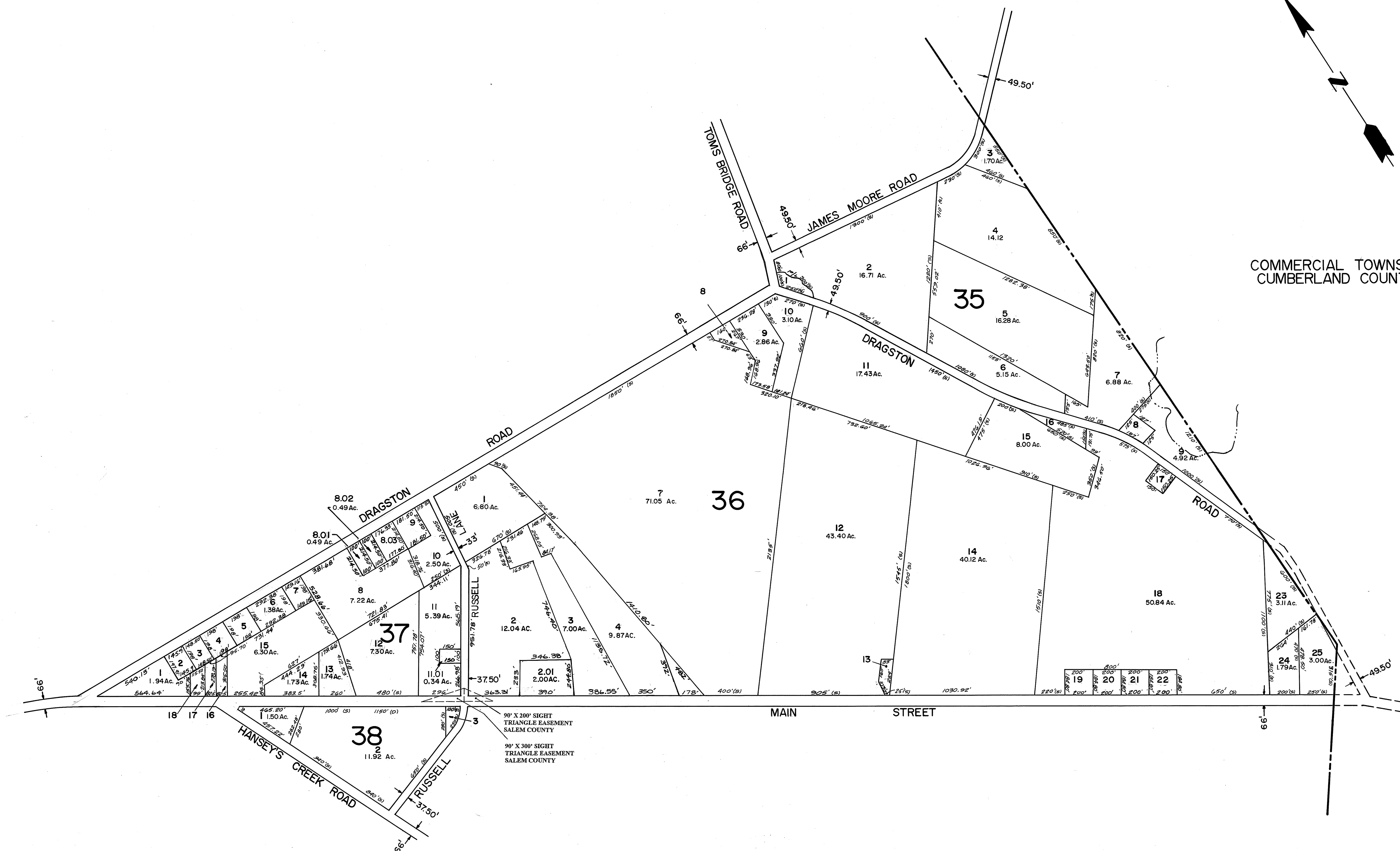
TAX ASSESSMENT MAP
 DOWNE TOWNSHIP
 CUMBERLAND COUNTY, N.J.
 SCALE: 1" = 400' OCTOBER 1988
ALBERT A. FRALINGER, JR., P.E. & L.S.
 N.J. L.I.C. # 12588 TOWNSHIP ENGINEER
 629 SHILOH PIKE, BRIDGETON N.J. 08302

COMMERCIAL TOWNSHIP
CUMBERLAND COUNTY



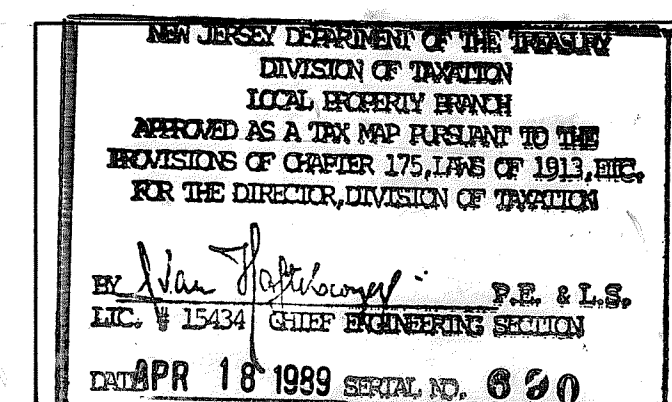
SHEET 13

SHEET 17

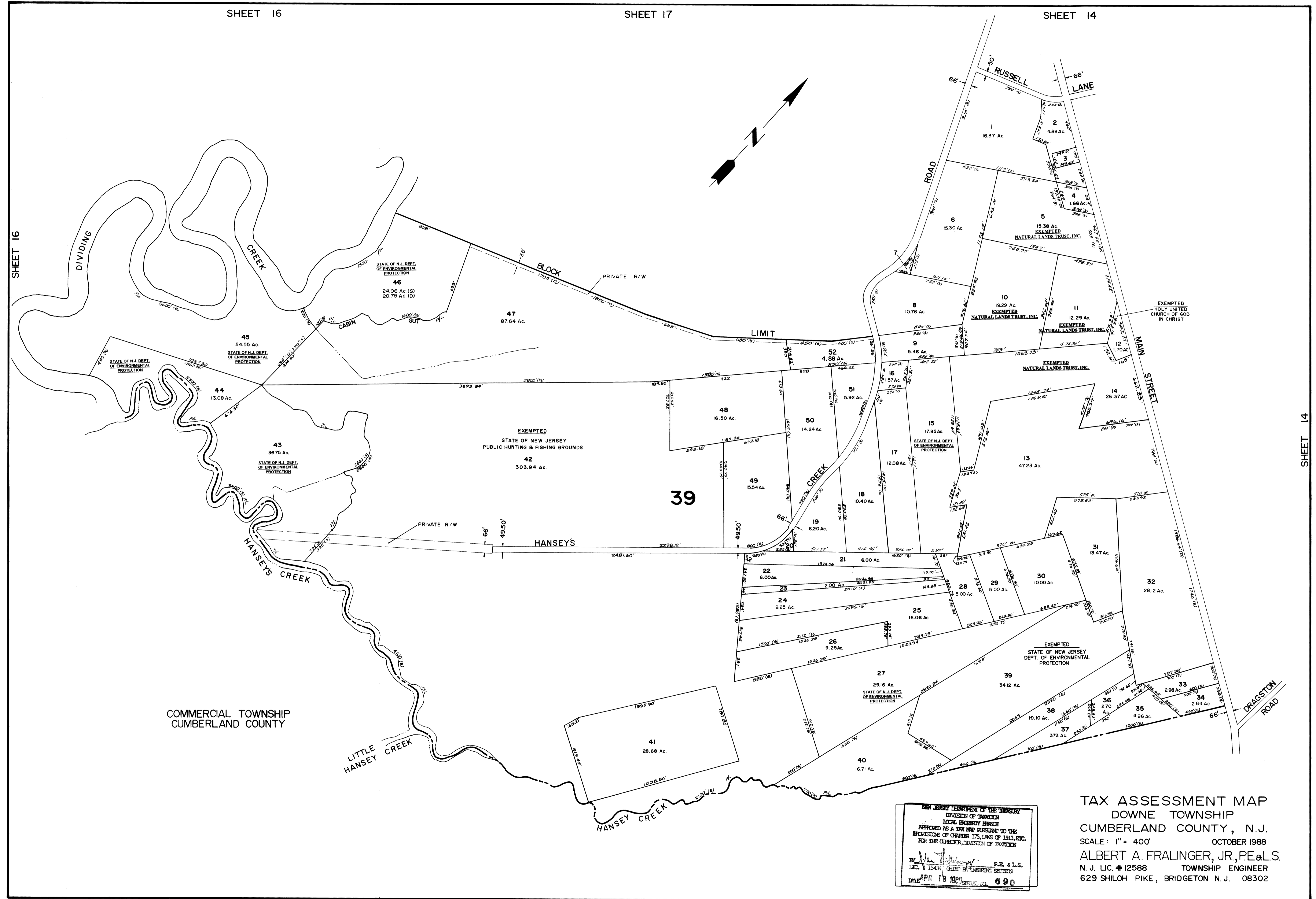


SHEET 17

SHEET 15



TAX ASSESSMENT MAP
 DOWNE TOWNSHIP
 CUMBERLAND COUNTY, N.J.
 SCALE: 1" = 400' OCTOBER 1988
 ALBERT A. FRALINGER, JR., P.E. & L.S.
 N.J. LIC. # 12588 TOWNSHIP ENGINEER
 629 SHILOH PIKE, BRIDGETON N.J. 08302



COMMERCIAL TOWNSHIP
CUMBERLAND COUNTY

NEW JERSEY DEPARTMENT OF THE TREASURY
DIVISION OF TAXATION
LOCAL EXEMPTION BRANCH
APPROVED AS A TAX MAP PURSUANT TO THE
PROVISIONS OF CHAPTER 175, LAWS OF 1913, ETC.
FOR THE DIRECTOR, DIVISION OF TAXATION

By: *Albert A. Fralinger, Jr.* P.E. & L.S.
LIC. # 15434 CHIEF ENGINEERING SECTION

DATE: APR 18 1988

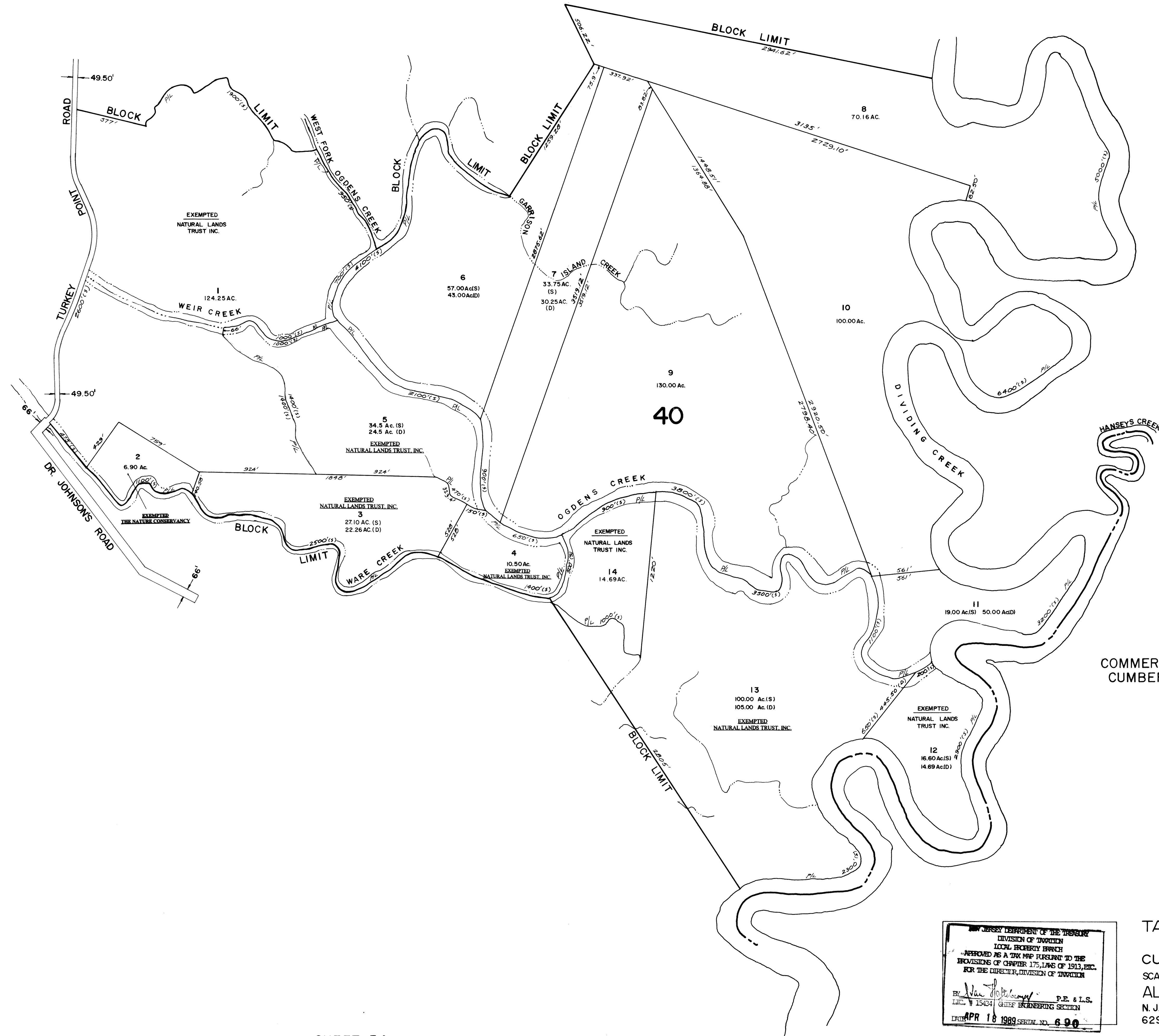
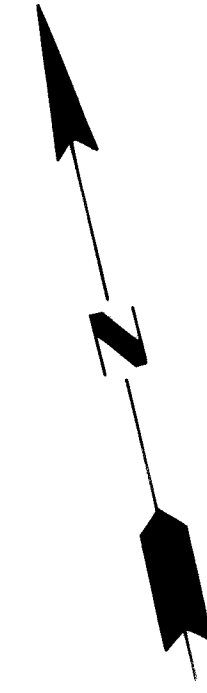
TAX ASSESSMENT MAP
DOWNE TOWNSHIP
CUMBERLAND COUNTY, N.J.
SCALE: 1" = 400' OCTOBER 1988
ALBERT A. FRALINGER, JR., P.E. & L.S.
N. J. LIC. # 12588 TOWNSHIP ENGINEER
629 SHILOH PIKE, BRIDGETON N. J. 08302

SHEET 16

SHEET 14

SHEET 27

SHEET 15



COMMERCIAL TOWNSHIP
CUMBERLAND COUNTY

SHEET 34

SHEET 34

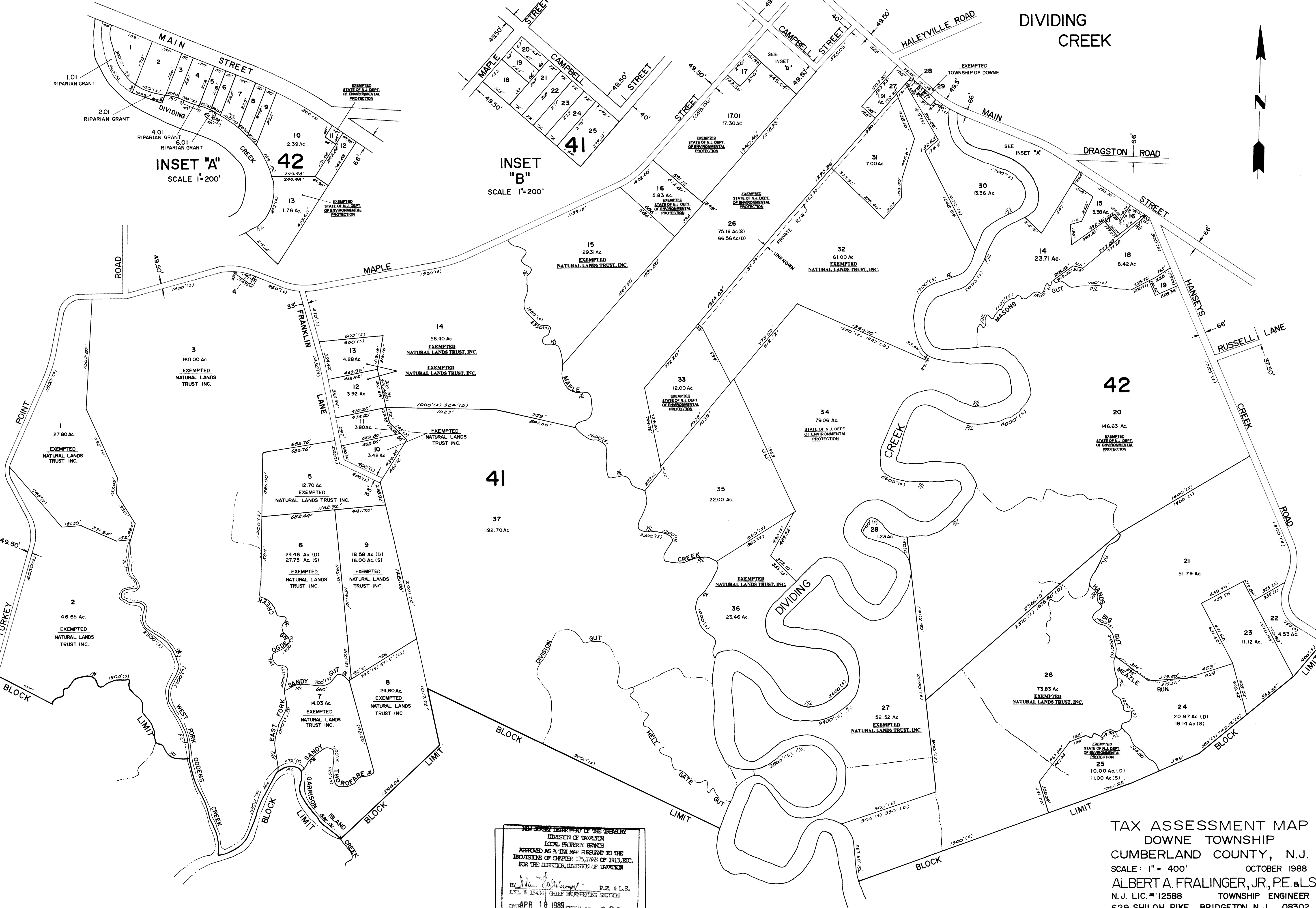
NEW JERSEY DEPARTMENT OF THE TREASURY
DIVISION OF TAXATION
LOCAL EXEMPTION BRANCH
APPROVED AS A DRAFT FURNISH TO THE
BOARDS OF CHAPTER 175, LAWS OF 1913, ETC.
FOR THE DIRECTOR, DIVISION OF TAXATION

BY: *Albert A. Fralinger, Jr.* P.E. & L.S.
LIC. # 15434 CHIEF ENGINEER SECTION

DATE: APR 18 1989 SERIAL NO. 690

TAX ASSESSMENT MAP
DOWNE TOWNSHIP
CUMBERLAND COUNTY, N.J.
SCALE: 1" = 400' OCTOBER 1988
ALBERT A. FRALINGER, JR., P.E. & L.S.
N. J. LIC. # 12588 TOWNSHIP ENGINEER
629 SHILOH PIKE, BRIDGETON N.J. 08302

DIVIDING CREEK



INSET "A"
SCALE 1" = 200'

INSET "B"
SCALE 1" = 200'

SHEET 20

SHEET 14

SHEET 16

SHEET 15

SHEET 16

SHEET 15

NEW JERSEY DEPARTMENT OF THE TREASURY
 DIVISION OF TAXATION
 LOCAL EXEMPTION BRANCH
 APPROVED AS A TAX MAP PURSUANT TO THE
 PROVISIONS OF CHAPTER 175, LAWS OF 1913, ETC.
 FOR THE DIRECTOR, DIVISION OF TAXATION

By: *Albert A. Fralinger, Jr.* P.E. & L.S.
 L.P. # 15434 CHIEF ENGINEERING SECTION
 APR 18 1989 SERIAL NO. 890

Block 42 Lot 17 unassigned combined w/ Lot 14 - 2/2/01

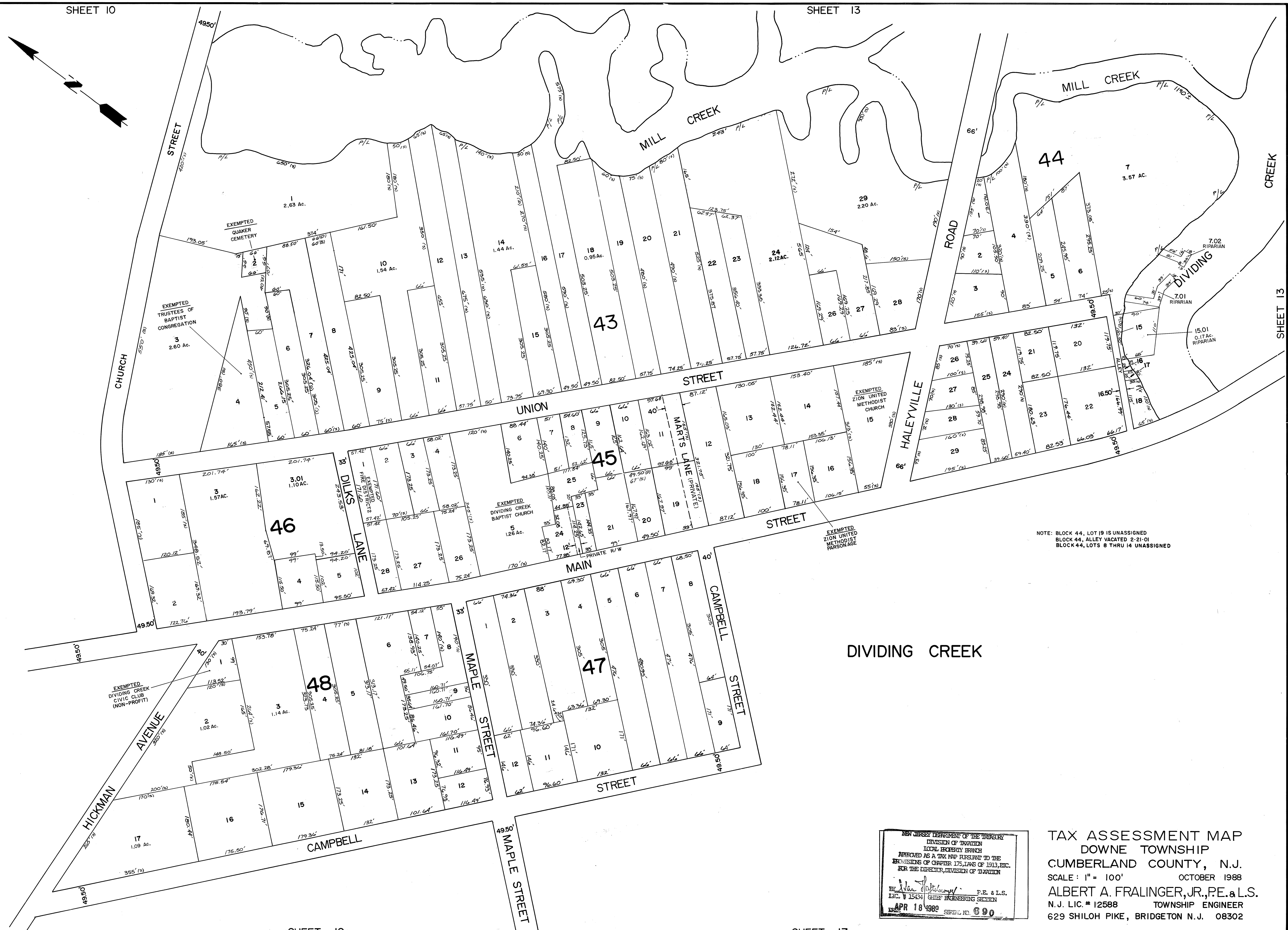
TAX ASSESSMENT MAP
 DOWNE TOWNSHIP
 CUMBERLAND COUNTY, N.J.
 SCALE: 1" = 400' OCTOBER 1988
 ALBERT A. FRALINGER, JR., P.E. & L.S.
 N.J. LIC. #12588 TOWNSHIP ENGINEER
 629 SHILOH PIKE, BRIDGETON N.J. 08302

SHEET 10

SHEET 13

SHEET 10

SHEET 19



NOTE: BLOCK 44, LOT 19 IS UNASSIGNED
 BLOCK 44, ALLEY VACATED 2-21-01
 BLOCK 44, LOTS 8 THRU 14 UNASSIGNED

NEW JERSEY DEPARTMENT OF THE TREASURY
 DIVISION OF TAXATION
 LOCAL EXCESSIVE BRANCH
 APPROVED AS A TAX MAP PURSUANT TO THE
 PROVISIONS OF CHAPTER 175, LAWS OF 1913, ETC.
 FOR THE DIRECTOR, DIVISION OF TAXATION

By *[Signature]* P.E. & L.S.
 L.I.C. # 15434 CHIEF ENGINEERING SECTION

APR 18 1988 SERIAL NO. 890

TAX ASSESSMENT MAP
 DOWNE TOWNSHIP
 CUMBERLAND COUNTY, N.J.
 SCALE: 1" = 100' OCTOBER 1988
 ALBERT A. FRALINGER, JR., P.E. & L.S.
 N.J. LIC. # 12588 TOWNSHIP ENGINEER
 629 SHILOH PIKE, BRIDGETON N.J. 08302

SHEET 19

SHEET 17

SHEET 21

SHEET 18

SHEET 17

SHEET 20

SHEET 17

SHEET 20

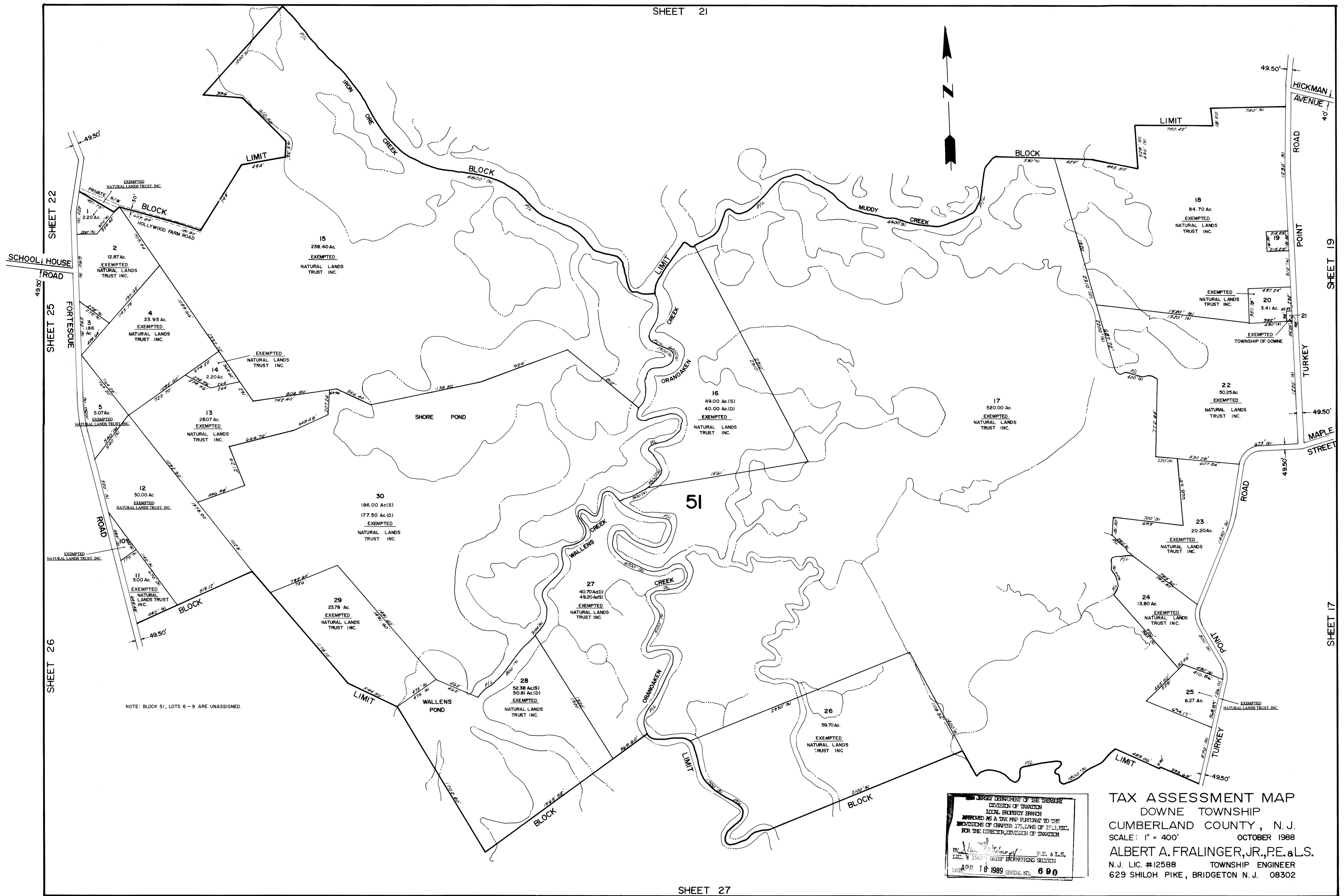


INSET "A"
1" = 200'

NOTE! BLOCK 49, LOT 20 IS UNASSIGNED
BLOCK 49, LOT 31 IS UNASSIGNED

NEW JERSEY DEPARTMENT OF THE TREASURY
DIVISION OF TAXATION
LOCAL PROPERTY BRANCH
APPROVED AS A TAX MAP PURSUANT TO THE
PROVISIONS OF CHAPTER 175, LAWS OF 1913, ETC.
FOR THE DIRECTOR, DIVISION OF TAXATION
Albert A. Fralinger, Jr. P.E. & L.S.
LIC. # 15424 CHIEF ENGINEERING SECTION
APR 18 1988 SEAL NO. 690

TAX ASSESSMENT MAP
DOWNE TOWNSHIP
CUMBERLAND COUNTY, N. J.
SCALE: 1" = 400' OCTOBER 1988
ALBERT A. FRALINGER, JR., P.E. & L.S.
N. J. LIC. # 12586 TOWNSHIP ENGINEER
629 SHILOH PIKE, BRIDGETON N. J. 08302

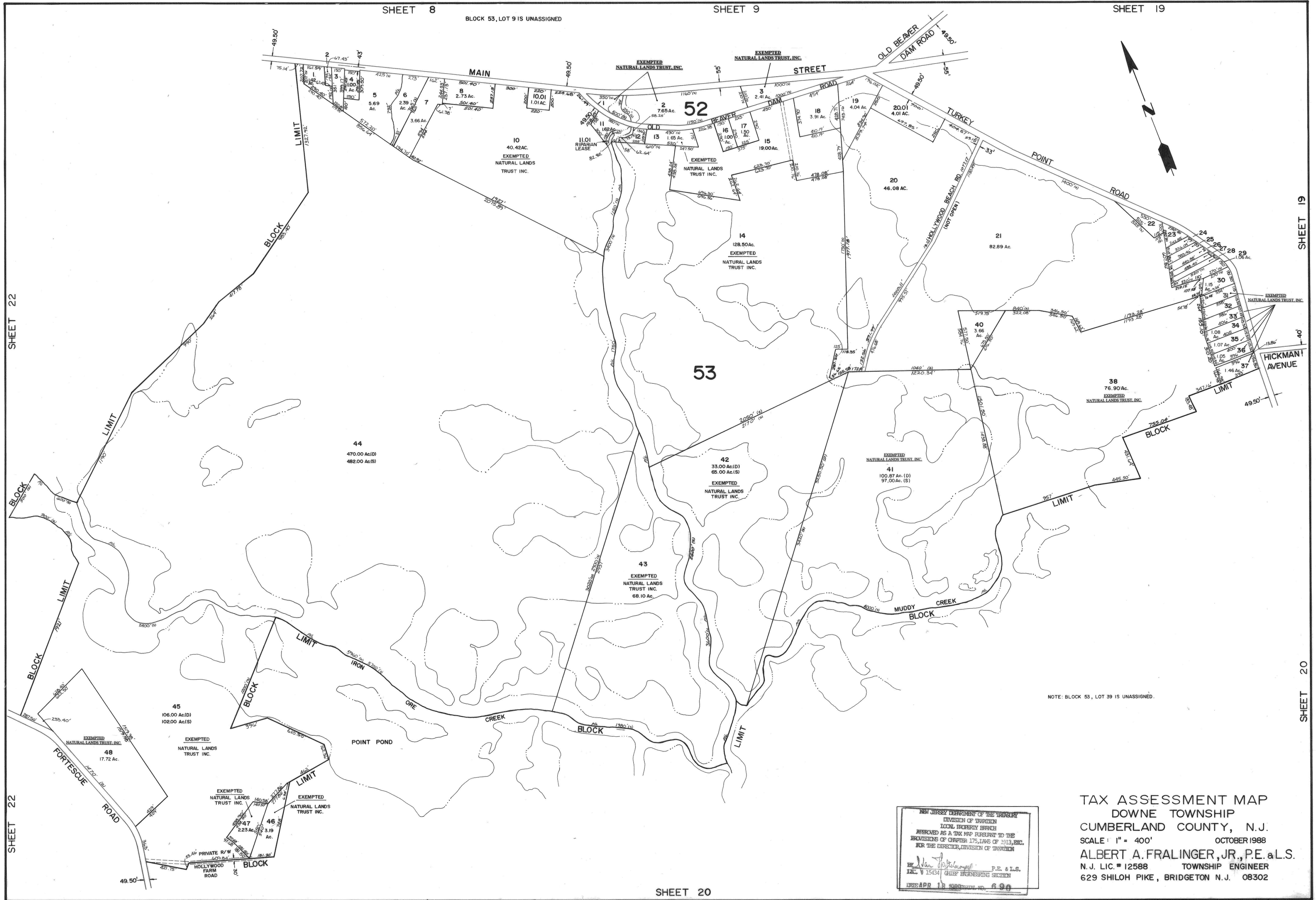


NOTE: BLOCK 51, LOTS 6-9 ARE UNASSIGNED.

NEW JERSEY DEPARTMENT OF THE TREASURY
 DIVISION OF TAXATION
 LOCAL EXEMPTION BRANCH
 APPROVED AS A TAX MAP PURSUANT TO THE
 PROVISIONS OF CHAPTER 175, LAWS OF 1913, ETC.
 FOR THE DIRECTOR, DIVISION OF TAXATION

By: *Albert A. Fralinger, Jr.* P.E. & L.S.
 L.I.C. # 12588 CHIEF ENGINEERING SECTION
 APR 18 1989 SERIAL NO. 690

TAX ASSESSMENT MAP
 DOWNE TOWNSHIP
 CUMBERLAND COUNTY, N.J.
 SCALE: 1" = 400' OCTOBER 1988
 ALBERT A. FRALINGER, JR., P.E. & L.S.
 N.J. L.I.C. #12588 TOWNSHIP ENGINEER
 629 SHILOH PIKE, BRIDGETON N.J. 08302



SHEET 22

SHEET 22

SHEET 19

SHEET 20

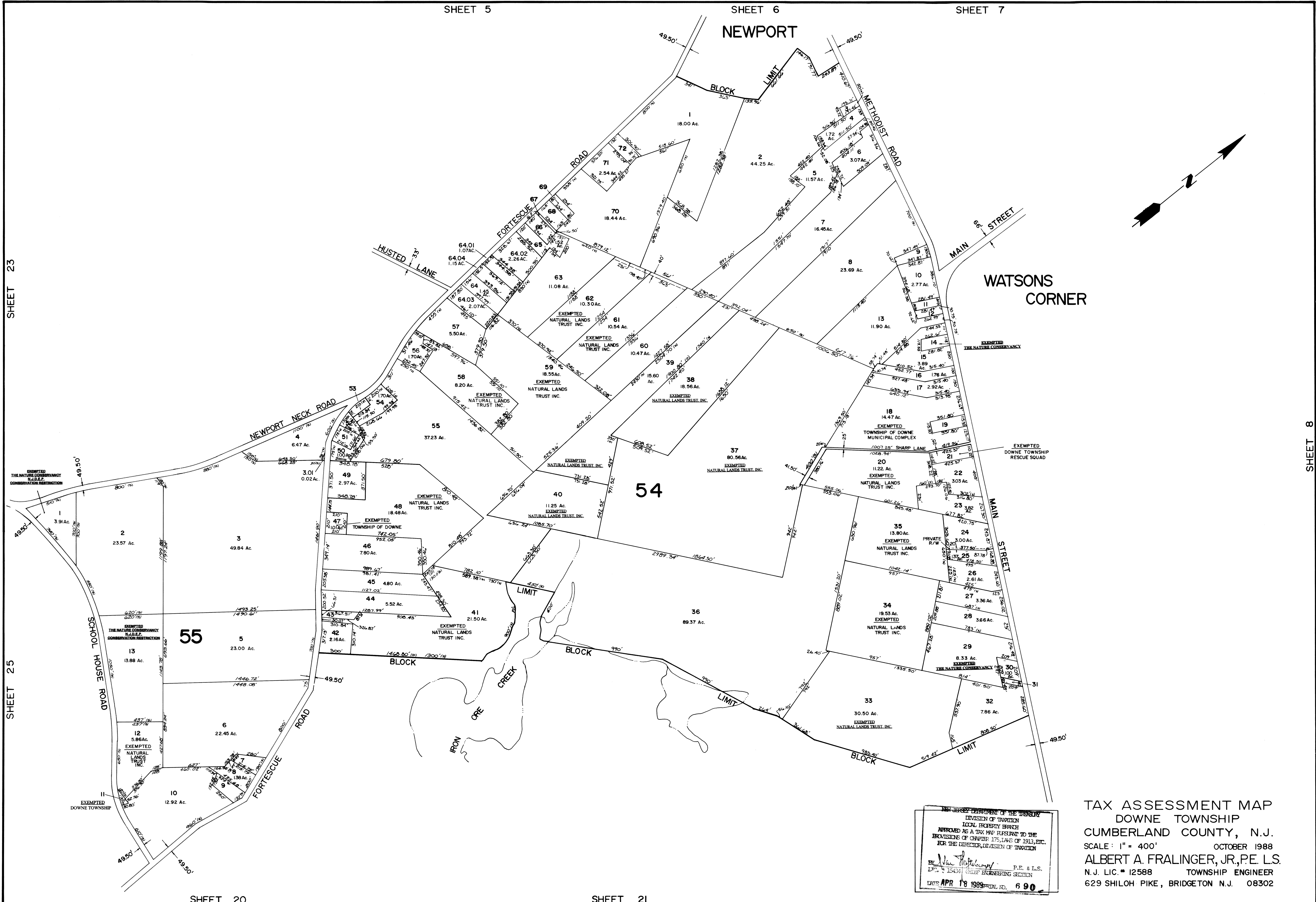
NOTE: BLOCK 53, LOT 9 IS UNASSIGNED.

NEW JERSEY DEPARTMENT OF THE TREASURY
 DIVISION OF TAXATION
 LOCAL PROPERTY TAXES
 PREPARED AS A TAX MAP PURSUANT TO THE
 PROVISIONS OF CHAPTER 175, LAWS OF 1913, ETC.
 FOR THE DIRECTOR, DIVISION OF TAXATION

By *Albert A. Fralinger, Jr.* P.E. & L.S.
 L.S. # 15434 CHIEF ENGINEERING SECTION

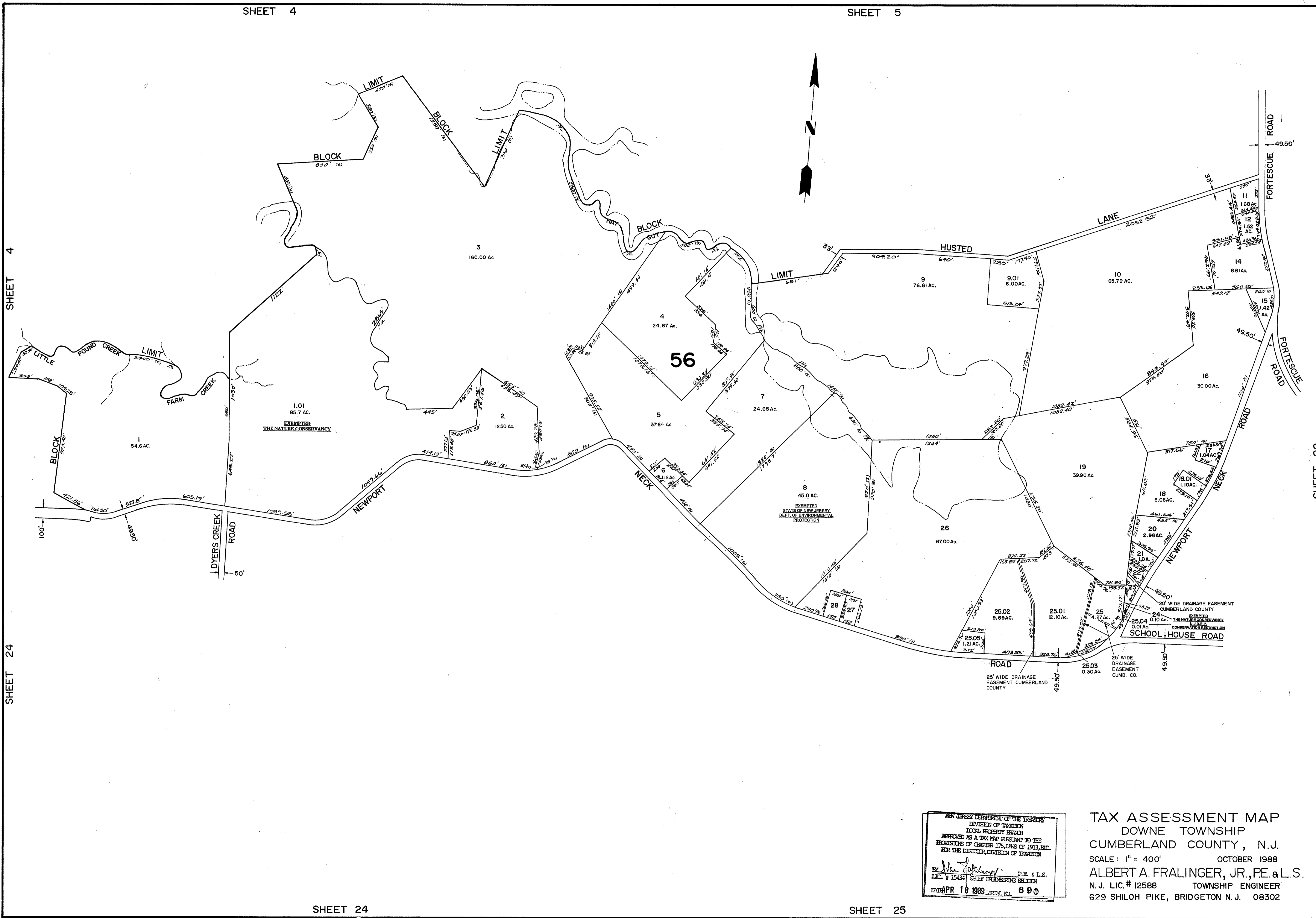
1980 APR 18 10:00 AM

TAX ASSESSMENT MAP
 DOWNE TOWNSHIP
 CUMBERLAND COUNTY, N.J.
 SCALE: 1" = 400' OCTOBER 1988
 ALBERT A. FRALINGER, JR., P.E. & L.S.
 N.J. LIC. # 12588 TOWNSHIP ENGINEER
 629 SHILOH PIKE, BRIDGETON N.J. 08302



NEW JERSEY DEPARTMENT OF THE TREASURY
 DIVISION OF TAXATION
 LOCAL PROPERTY BRANCH
 APPROVED AS A TAX MAP PURSUANT TO THE
 PROVISIONS OF CHAPTER 175, LAWS OF 1912, ETC.
 FOR THE DIRECTOR, DIVISION OF TAXATION
 BY: *Albert A. Fralinger, Jr.* P.E. & L.S.
 L.P. # 15421 CHIEF ENGINEERING SECTION
 DATE: APR 18 1988
 690

TAX ASSESSMENT MAP
 DOWNE TOWNSHIP
 CUMBERLAND COUNTY, N.J.
 SCALE: 1" = 400'
 OCTOBER 1988
 ALBERT A. FRALINGER, JR., P.E. L.S.
 N.J. LIC. # 12588 TOWNSHIP ENGINEER
 629 SHILOH PIKE, BRIDGETON N.J. 08302



SHEET 4

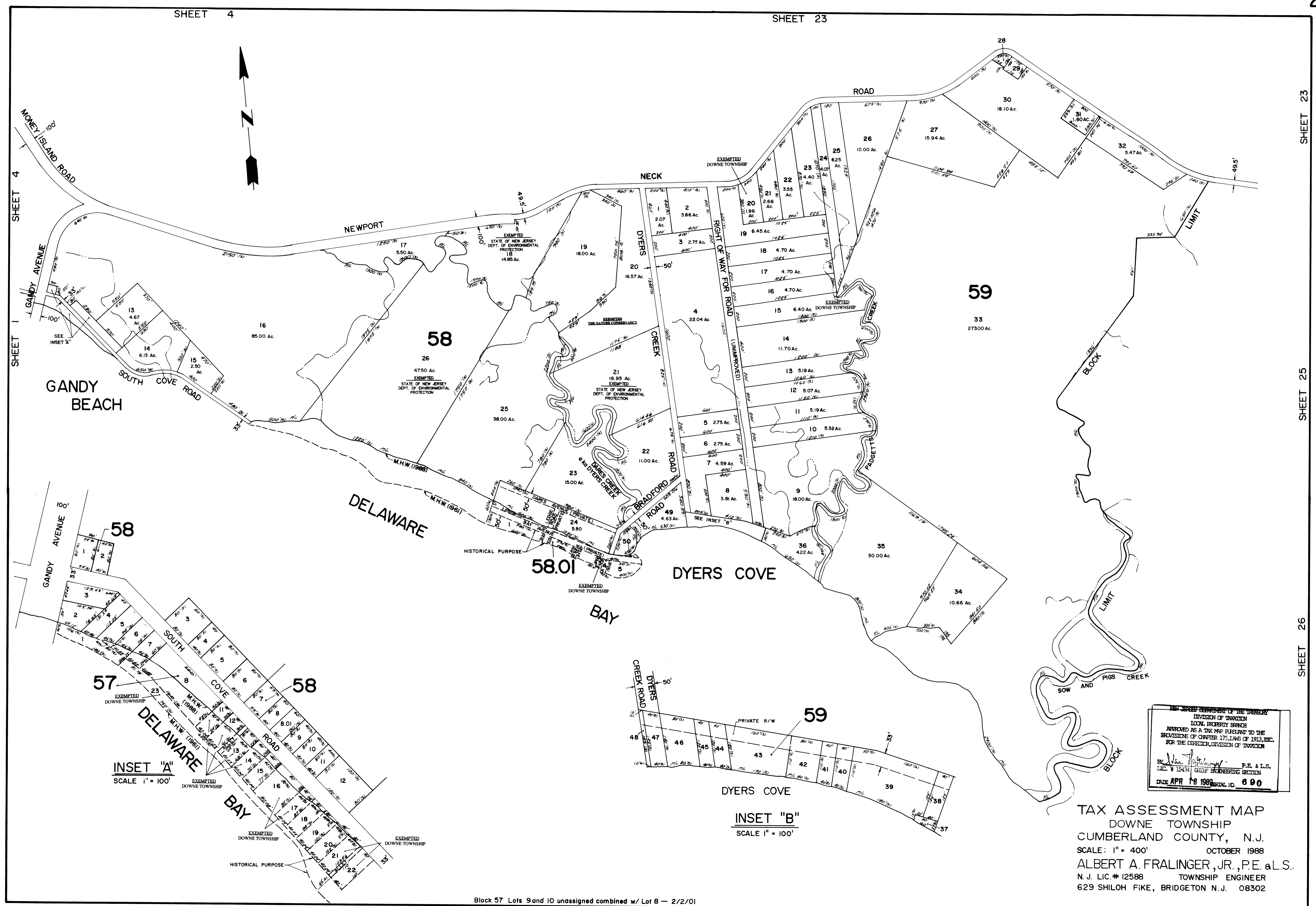
SHEET 24

SHEET 22

NEW JERSEY DEPARTMENT OF THE TREASURY
 DIVISION OF TAXATION
 LOCAL PROPERTY BRANCH
 PREPARED AS A TAX MAP PURSUANT TO THE
 PROVISIONS OF CHAPTER 175, LAWS OF 1913, ETC.
 FOR THE DIRECTOR, DIVISION OF TAXATION

Albert A. Fralinger, Jr. P.E. & L.S.
 LIC. # 15434 CHIEF ENGINEERING SECTION
 APR 18 1989 690

TAX ASSESSMENT MAP
 DOWNE TOWNSHIP
 CUMBERLAND COUNTY, N.J.
 SCALE: 1" = 400' OCTOBER 1988
 ALBERT A. FRALINGER, JR., P.E. & L.S.
 N.J. LIC.# 12588 TOWNSHIP ENGINEER
 629 SHILOH PIKE, BRIDGETON N.J. 08302



INSET "A"
SCALE 1" = 100'

INSET "B"
SCALE 1" = 100'

NEW JERSEY DEPARTMENT OF THE TREASURY
DIVISION OF TAXATION
LOCAL PROPERTY BRANCH
APPROVED AS A TAX MAP PURSUANT TO THE
PROVISIONS OF CHAPTER 175, LAWS OF 1913, ETC.
FOR THE DIRECTOR, DIVISION OF TAXATION

By *Albert A. Fralinger, Jr.* P.E. & L.S.
LIC. # 15434 CHIEF ENGINEERING SECTION
DATE APR 18 1988 SERIAL NO. 690

TAX ASSESSMENT MAP
DOWNE TOWNSHIP
CUMBERLAND COUNTY, N.J.
SCALE: 1" = 400' OCTOBER 1988
ALBERT A. FRALINGER, JR., P.E. & L.S.,
N.J. LIC. # 12588 TOWNSHIP ENGINEER
629 SHILOH PIKE, BRIDGETON N.J. 08302

Block 57 Lots 9 and 10 unassigned combined w/ Lot 8 - 2/2/01

SHEET 1

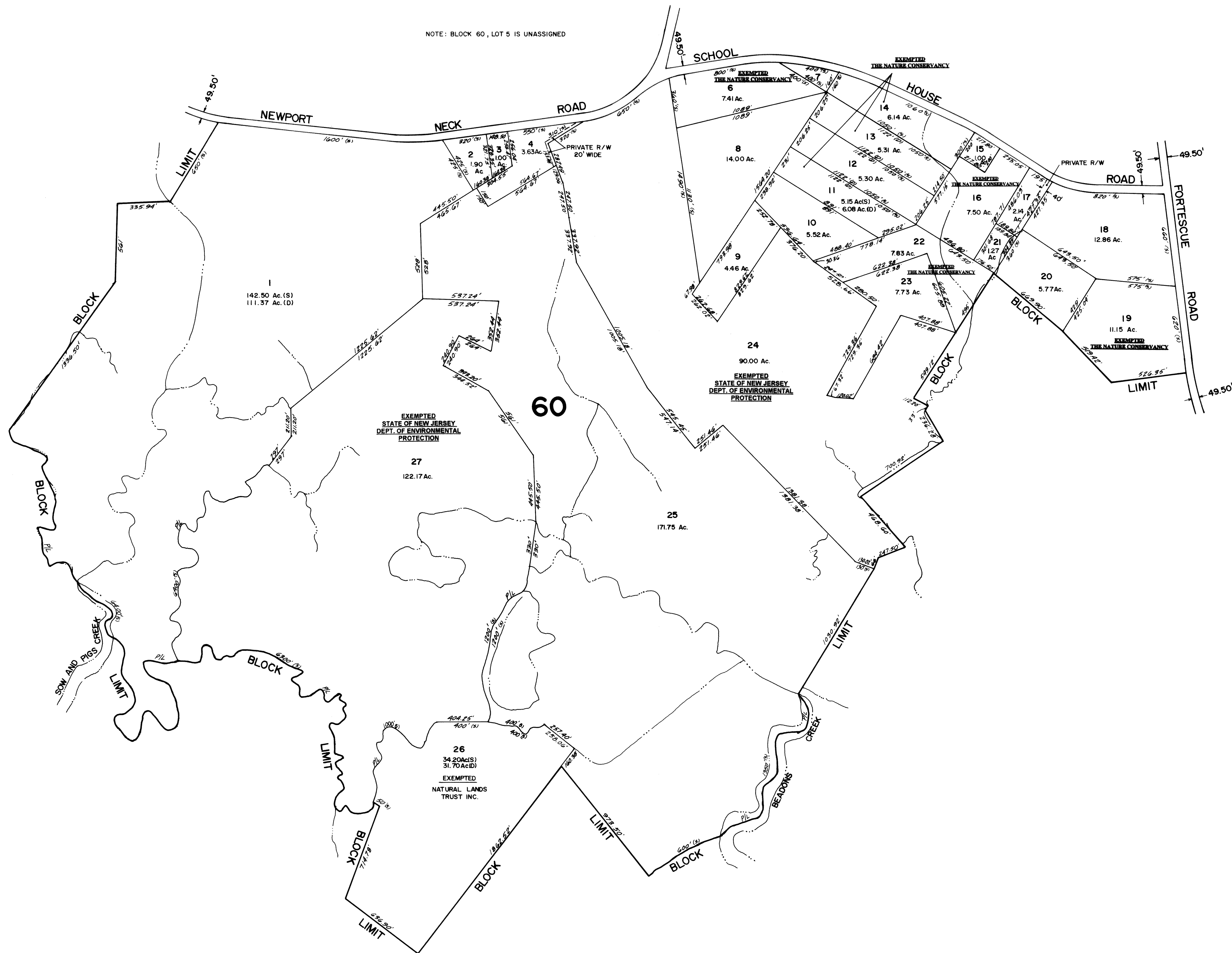
SHEET 4

SHEET 23

SHEET 25

SHEET 26

NOTE: BLOCK 60, LOT 5 IS UNASSIGNED



SHEET 24

SHEET 20

SHEET 26

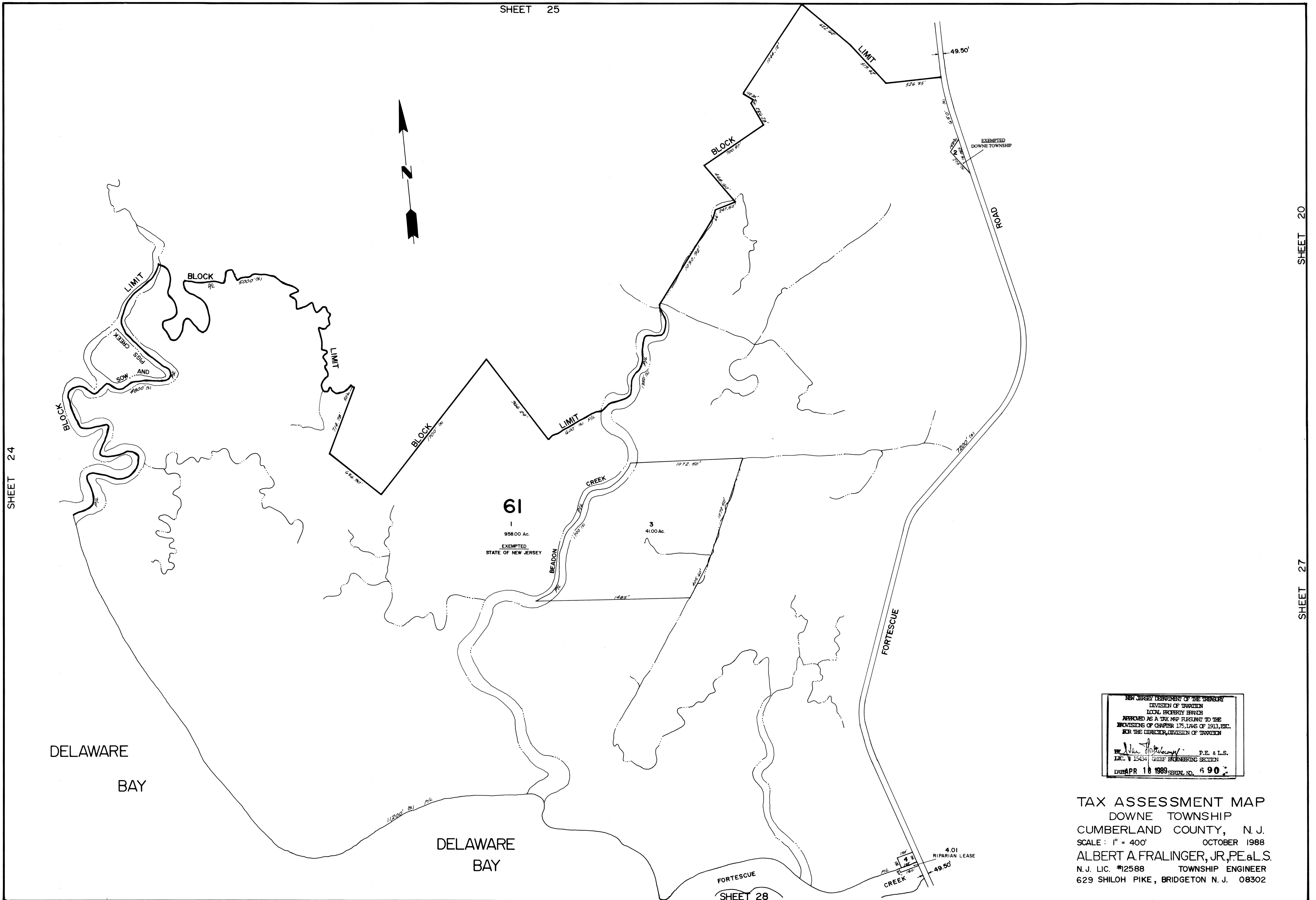
SHEET 26

NEW JERSEY DEPARTMENT OF THE TREASURY
 DIVISION OF TAXATION
 LOCAL TAXATION BRANCH
 APPROVED AS A TAX MAP PURSUANT TO THE
 PROVISIONS OF CHAPTER 175, LAWS OF 1983, ETC.
 FOR THE DIRECTOR, DIVISION OF TAXATION

BY: *Albert A. Fralinger, Jr.* P.E. & L.S.
 L.I.C. # 15434 CIVIL ENGINEERING SECTION

DATE: APR 18 1988 PERM. NO. 690

TAX ASSESSMENT MAP
 DOWNE TOWNSHIP
 CUMBERLAND COUNTY, N.J.
 SCALE: 1" = 400' OCTOBER 1988
 ALBERT A. FRALINGER, JR., P.E. & L.S.
 N. J. L.I.C. # 12588 TOWNSHIP ENGINEER
 629 SHILOH PIKE, BRIDGETON N. J. 08302

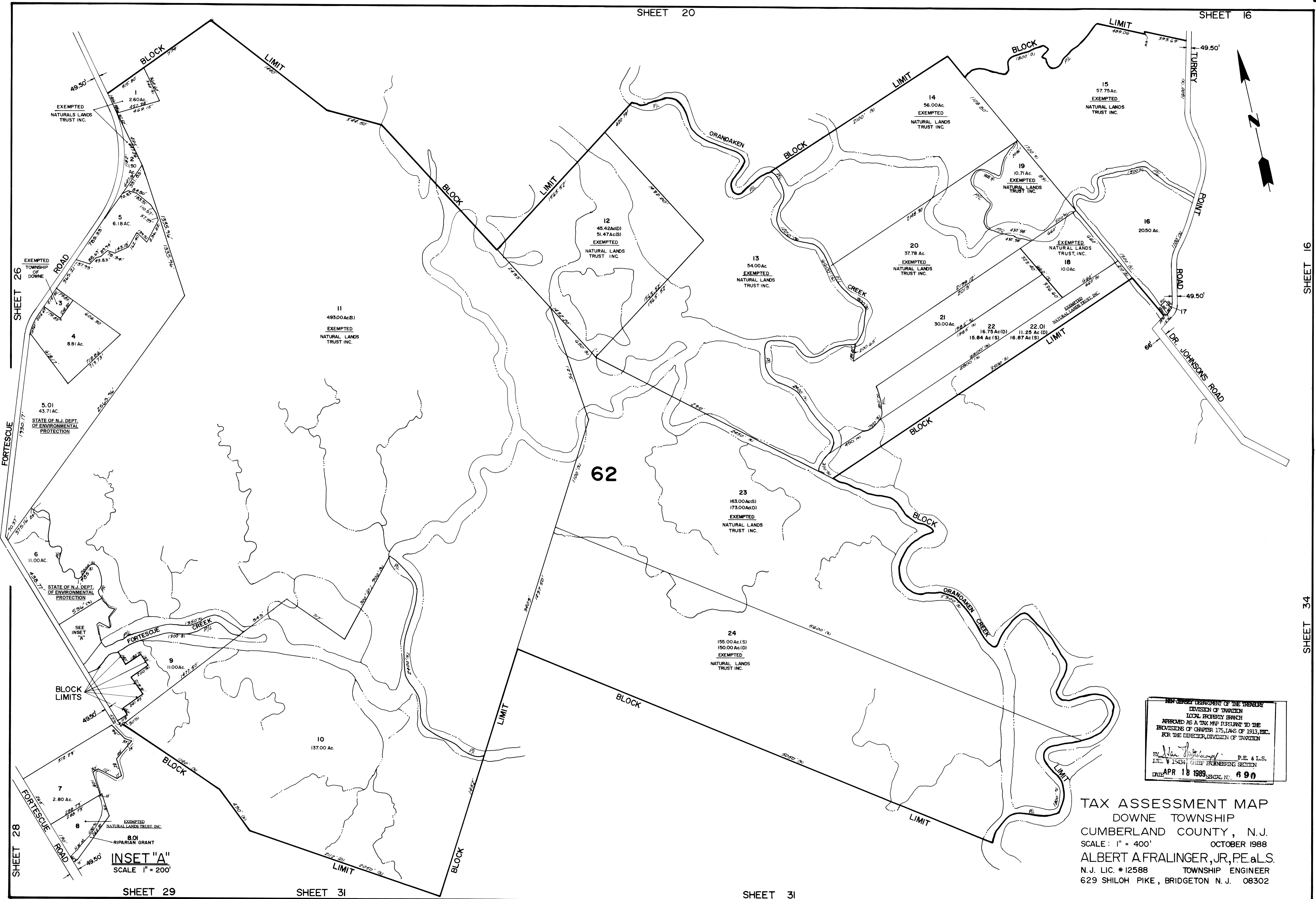


NEW JERSEY DEPARTMENT OF THE TREASURY
 DIVISION OF TAXATION
 LOCAL PROPERTY BRANCH
 APPROVED AS A TAX MAP PURSUANT TO THE
 PROVISIONS OF CHAPTER 175, L.A.S. OF 1912, ETC.
 FOR THE DIRECTOR, DIVISION OF TAXATION

Albert A. Fralinger, Jr. P.E. & L.S.
 LIC. # 15434 CHIEF ENGINEERING SECTION

DATE: APR 18 1989 SERIAL NO. 690

TAX ASSESSMENT MAP
 DOWNE TOWNSHIP
 CUMBERLAND COUNTY, N. J.
 SCALE: 1" = 400' OCTOBER 1988
 ALBERT A. FRALINGER, JR., P.E. & L.S.
 N. J. LIC. #15888 TOWNSHIP ENGINEER
 629 SHILOH PIKE, BRIDGETON N. J. 08302



NEW JERSEY DEPARTMENT OF THE TREASURY
 DIVISION OF TAXATION
 LOCAL PROPERTY BRANCH
 APPROVED AS A TAX MAP PURSUANT TO THE
 PROVISIONS OF CHAPTER 175, LAWS OF 1913, ETC.
 FOR THE DIRECTOR, DIVISION OF TAXATION

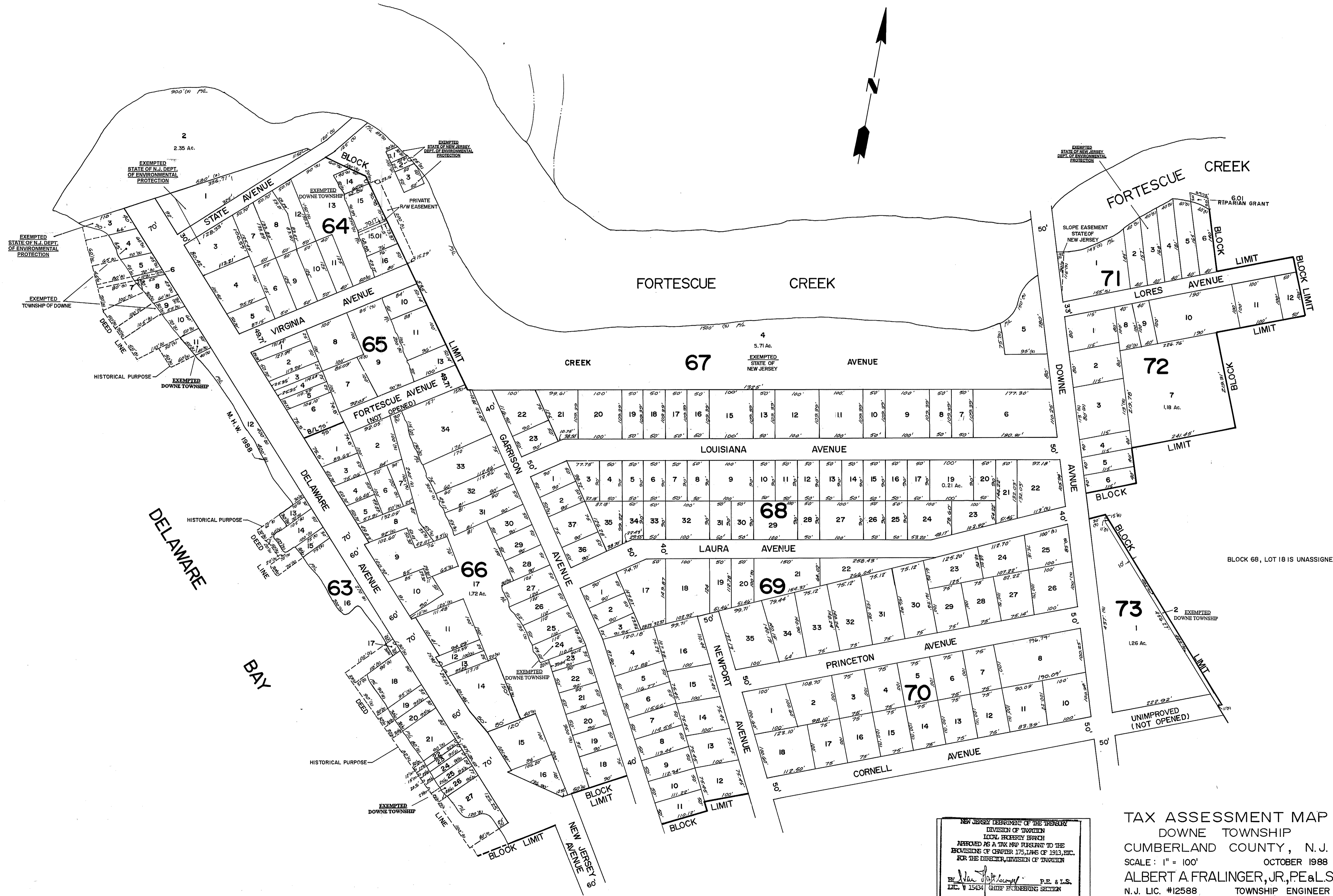
BY: *Albert A. Fralinger, Jr.* P.E. & L.S.
 L.I.C. # 15434 CHIEF ENGINEERING SECTION
 DATE: APR 18 1989 SERIAL NO. 690

TAX ASSESSMENT MAP
 DOWNE TOWNSHIP
 CUMBERLAND COUNTY, N.J.
 SCALE: 1" = 400' OCTOBER 1988
 ALBERT A. FRALINGER, JR., P.E. & L.S.
 N.J. L.I.C. # 12588 TOWNSHIP ENGINEER
 629 SHILOH PIKE, BRIDGETON N.J. 08302

INSET "A"
 SCALE 1" = 200'

SHEET 26
 SHEET 28
 SHEET 29
 SHEET 31

SHEET 16
 SHEET 34



BLOCK 68, LOT 18 IS UNASSIGNED

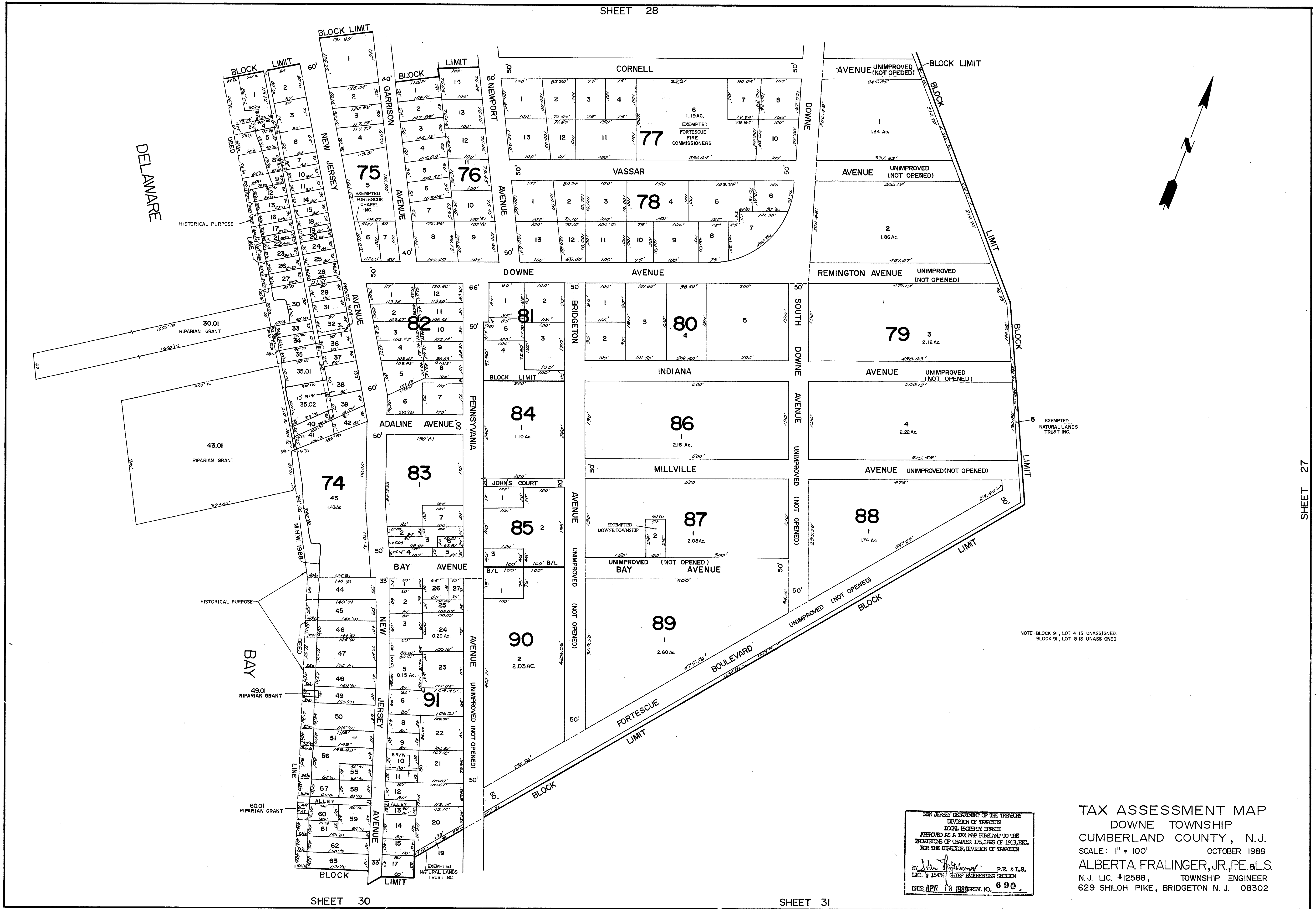
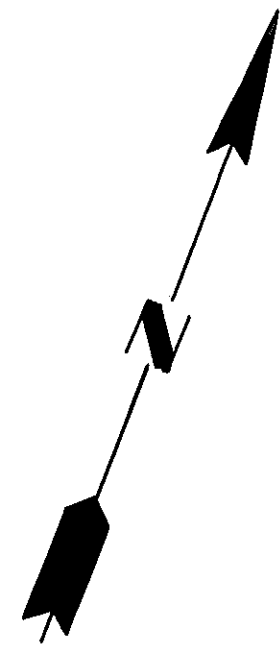
NEW JERSEY DEPARTMENT OF THE TREASURY
 DIVISION OF TAXATION
 LOCAL EXERCISE BRANCH
 APPROVED AS A TAX MAP PURSUANT TO THE
 PROVISIONS OF CHAPTER 175, LAWS OF 1913, ETC.
 FOR THE DIRECTOR, DIVISION OF TAXATION

By *Albert A. Fralinger, Jr.* P.E. & L.S.
 L.I.C. # 15434 CHIEF ENGINEERING SECTION

DATE APR 18 1988 SERIAL NO. 690

TAX ASSESSMENT MAP
 DOWNE TOWNSHIP
 CUMBERLAND COUNTY, N.J.
 SCALE: 1" = 100' OCTOBER 1988
 ALBERT A. FRALINGER, JR., P.E. & L.S.
 N.J. L.I.C. #12588 TOWNSHIP ENGINEER
 629 SHILOH PIKE, BRIDGETON N.J. 08302

SHEET 27

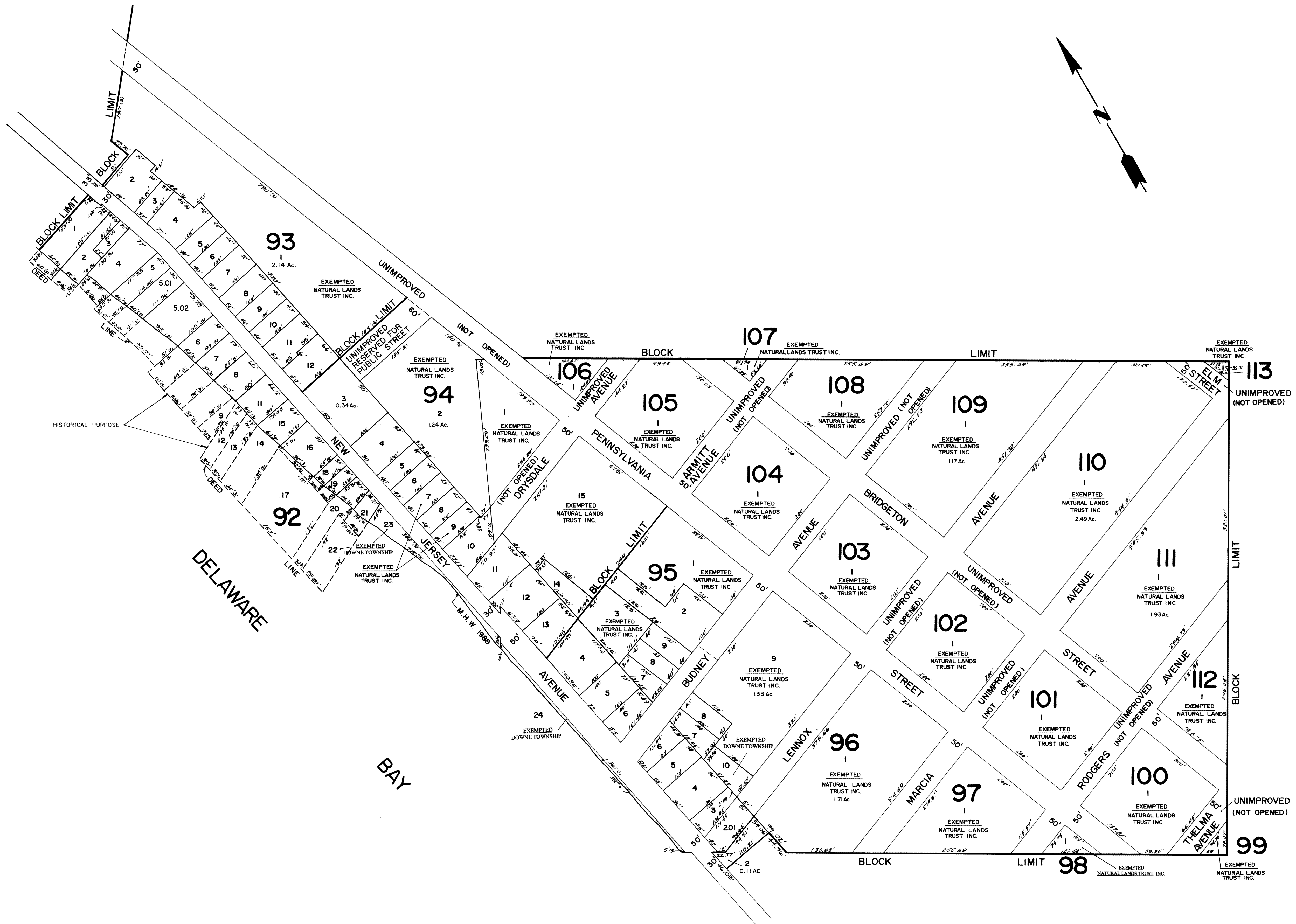


NOTE: BLOCK 91, LOT 4 IS UNASSIGNED.
BLOCK 91, LOT 18 IS UNASSIGNED

NEW JERSEY DEPARTMENT OF THE TREASURY
DIVISION OF TAXATION
LOCAL REVENUE BRANCH
APPROVED AS A TAX MAP PURSUANT TO THE
PROVISIONS OF CHAPTER 175, P.A.S. OF 1913, ETC.
FOR THE DIRECTOR, DIVISION OF TAXATION

BY: *Albert A. Fralinger, Jr.* P.E. & L.S.
LIC. # 15434 GITEF ENGINEERING SECTION
DATE APR 18 1988 REG. NO. 690

TAX ASSESSMENT MAP
DOWNE TOWNSHIP
CUMBERLAND COUNTY, N.J.
SCALE: 1" = 100' OCTOBER 1988
ALBERT A. FRALINGER, JR., P.E. & L.S.
N.J. LIC. #12588, TOWNSHIP ENGINEER
629 SHILOH PIKE, BRIDGETON N. J. 08302



NEW JERSEY DEPARTMENT OF THE TREASURY
 DIVISION OF TAXATION
 LOCAL PROPERTY BRANCH
 APPROVED AS A TAX MAP PURSUANT TO THE
 PROVISIONS OF CHAPTER 175, LAWS OF 1913, ETC.
 FOR THE DIRECTOR, DIVISION OF TAXATION

Albert A. Fralinger, Jr. P.E. & L.S.
 L.I.C. # 15434 G.E.B.F. ENGINEERING SECTION

DRAWN APR 18 1989 SERIAL NO. 690

TAX ASSESSMENT MAP
 DOWNE TOWNSHIP
 CUMBERLAND COUNTY, N.J.
 SCALE: 1" = 100' OCTOBER 1988
 ALBERT A. FRALINGER, JR., P.E. & L.S.
 N.J. LIC. #12588, TOWNSHIP ENGINEER
 629 SHILOH PIKE, BRIDGETON N.J. 08302

SHEET 29

SHEET 27

SHEET 27

FORTESCUE

SHEET 30

114

115

SHEET 32

RAYBINS BEACH

SHEET 33

SHEET 34

SHEET 34

SHEET 34

DELAWARE BAY

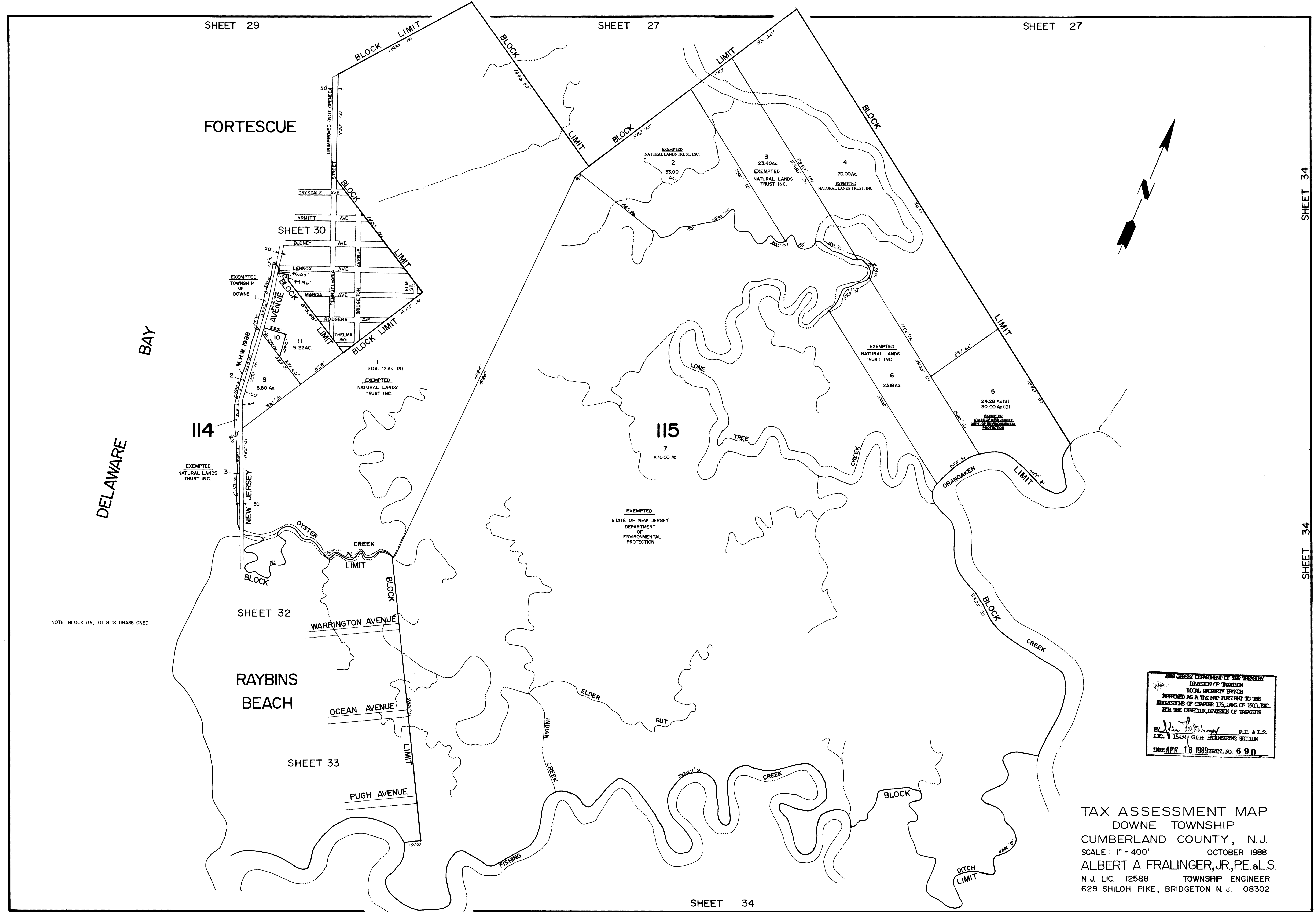
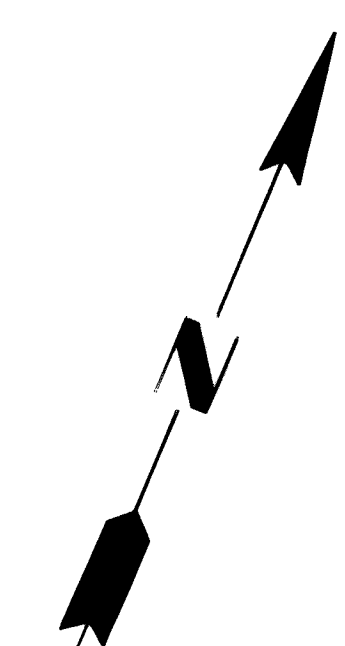
NOTE: BLOCK 115, LOT 8 IS UNASSIGNED.

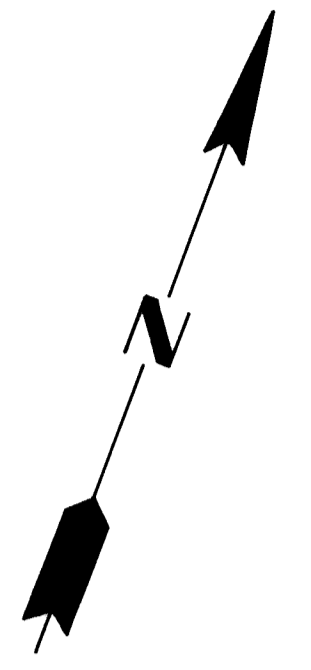
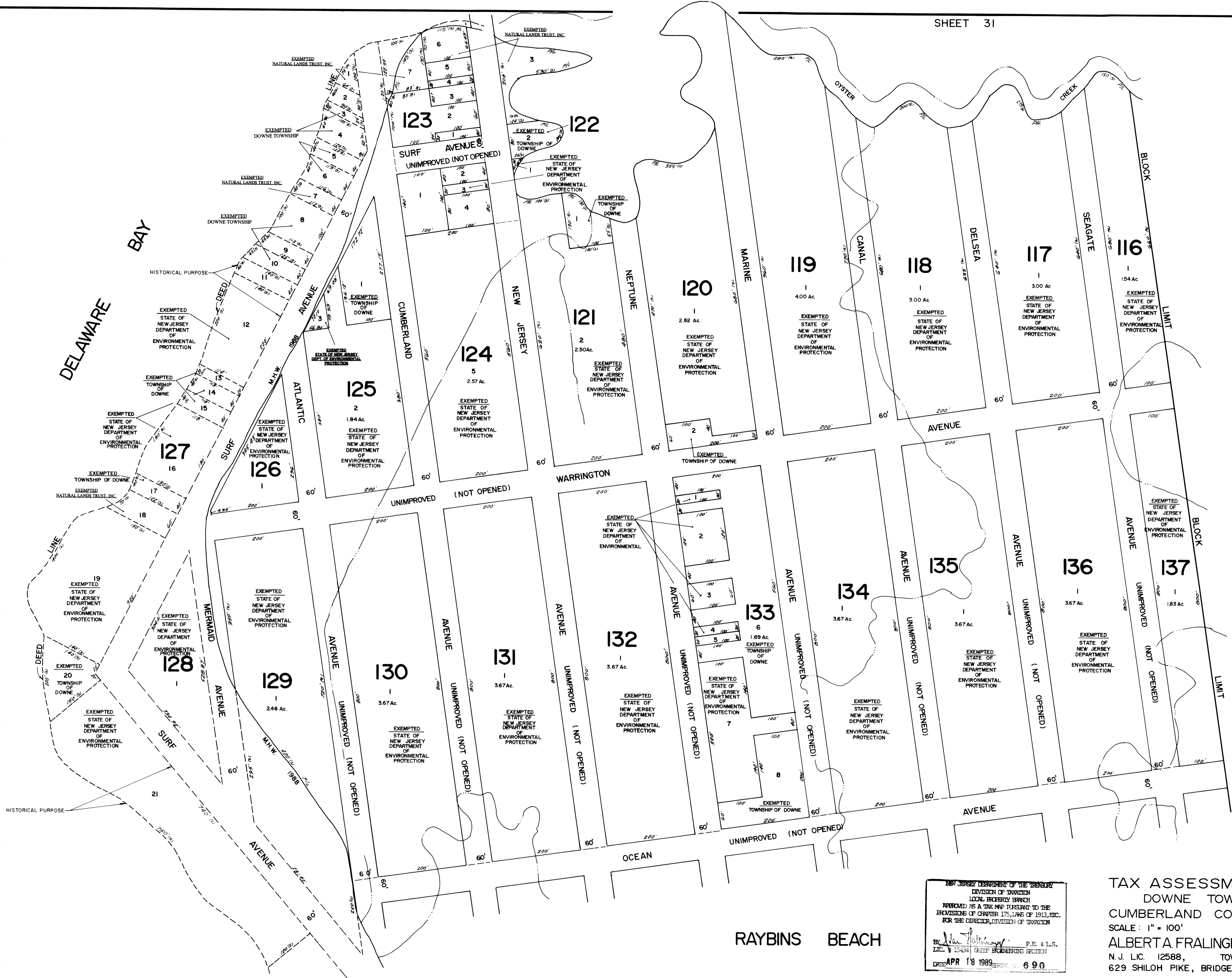
NEW JERSEY DEPARTMENT OF THE TREASURY
 DIVISION OF TAXATION
 LOCAL EXEMPTION BRANCH
 RECORDED AS A TAX MAP PURSUANT TO THE
 PROVISIONS OF CHAPTER 175, LAWS OF 1913, ETC.
 FOR THE DIRECTOR, DIVISION OF TAXATION

BY *Albert A. Fralinger, Jr.* P.E. & L.S.
 LIC. # 15434 CHIEF ENGINEERING SECTION

DRAWN APR 18 1989 SERIAL NO. 690

TAX ASSESSMENT MAP
 DOWNE TOWNSHIP
 CUMBERLAND COUNTY, N.J.
 SCALE: 1" = 400' OCTOBER 1988
 ALBERT A. FRALINGER, JR., P.E. & L.S.
 N.J. LIC. 12588 TOWNSHIP ENGINEER
 629 SHILOH PIKE, BRIDGETON N.J. 08302



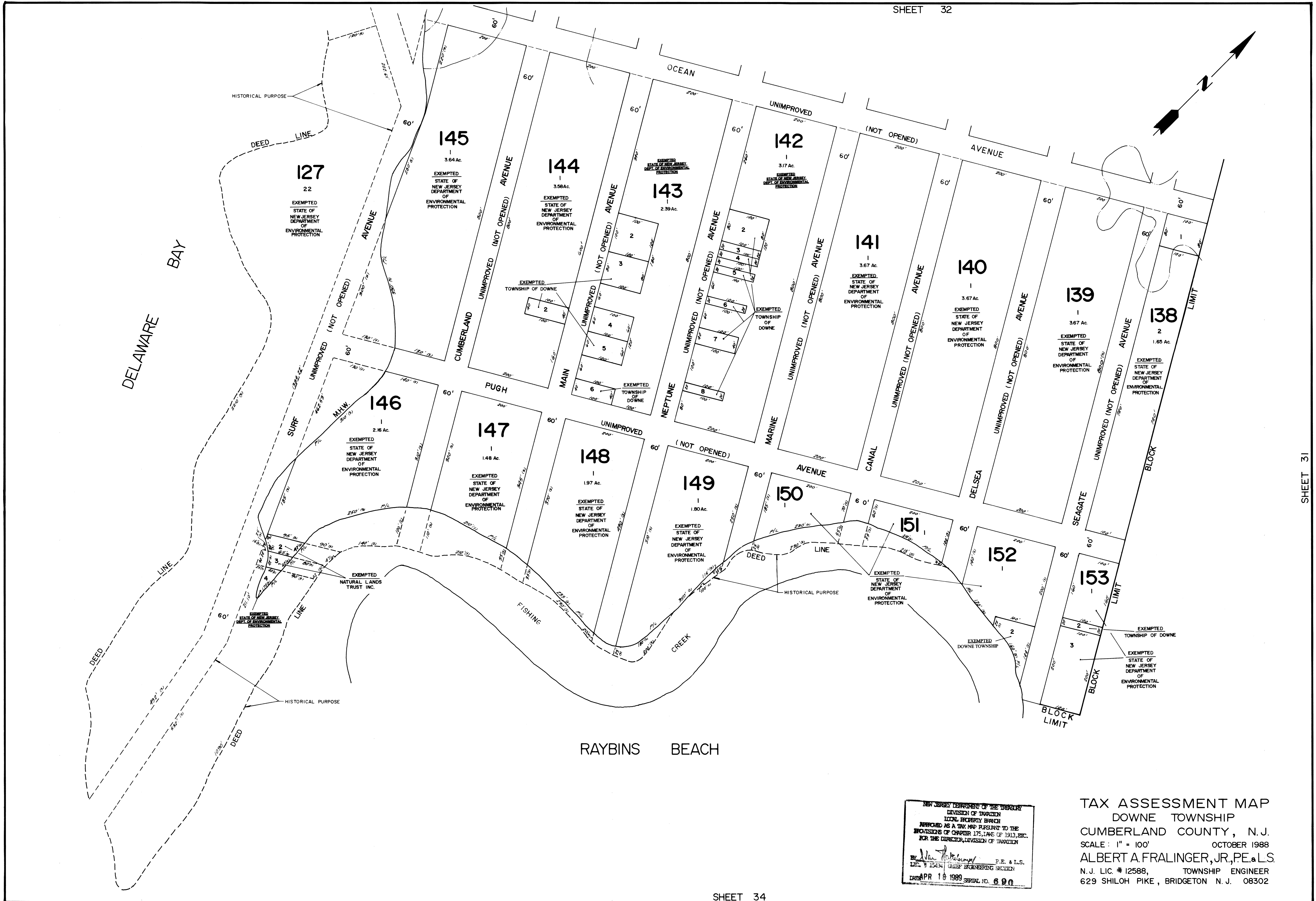


SHEET 31

NEW JERSEY DEPARTMENT OF THE TREASURY
 DIVISION OF TAXATION
 LOCAL PROPERTY BRANCH
 APPROVED AS A TAX MAP PURSUANT TO THE
 PROVISIONS OF CHAPTER 175, LAWS OF 1975, ETC.
 FOR THE DIRECTOR, DIVISION OF TAXATION
 BY *Albert A. Fralinger, Jr.* P.E. & L.S.
 L.I.C. # 154341 CHIEF ENGINEERING SECTION
 DATE APR 18 1988

TAX ASSESSMENT MAP
 DOWNE TOWNSHIP
 CUMBERLAND COUNTY, N. J.
 SCALE: 1" = 100' OCTOBER 1988
 ALBERT A. FRALINGER, JR., P.E. & L.S.
 N. J. L.I.C. 12588, TOWNSHIP ENGINEER
 629 SHILOH PIKE, BRIDGETON N. J. 08302

RAYBINS BEACH



RAYBINS BEACH

NEW JERSEY DEPARTMENT OF THE TREASURY
 DIVISION OF TAXATION
 LOCAL PROPERTY TAX
 APPROVED AS A TAX MAP PURSUANT TO THE
 PROVISIONS OF CHAPTER 175, P.A.S. OF 1913, ETC.
 FOR THE DIRECTOR, DIVISION OF TAXATION

BY *Albert A. Fralinger, Jr.* P.E. & L.S.
 LIC. # 15434 CIVIL ENGINEERING SECTION

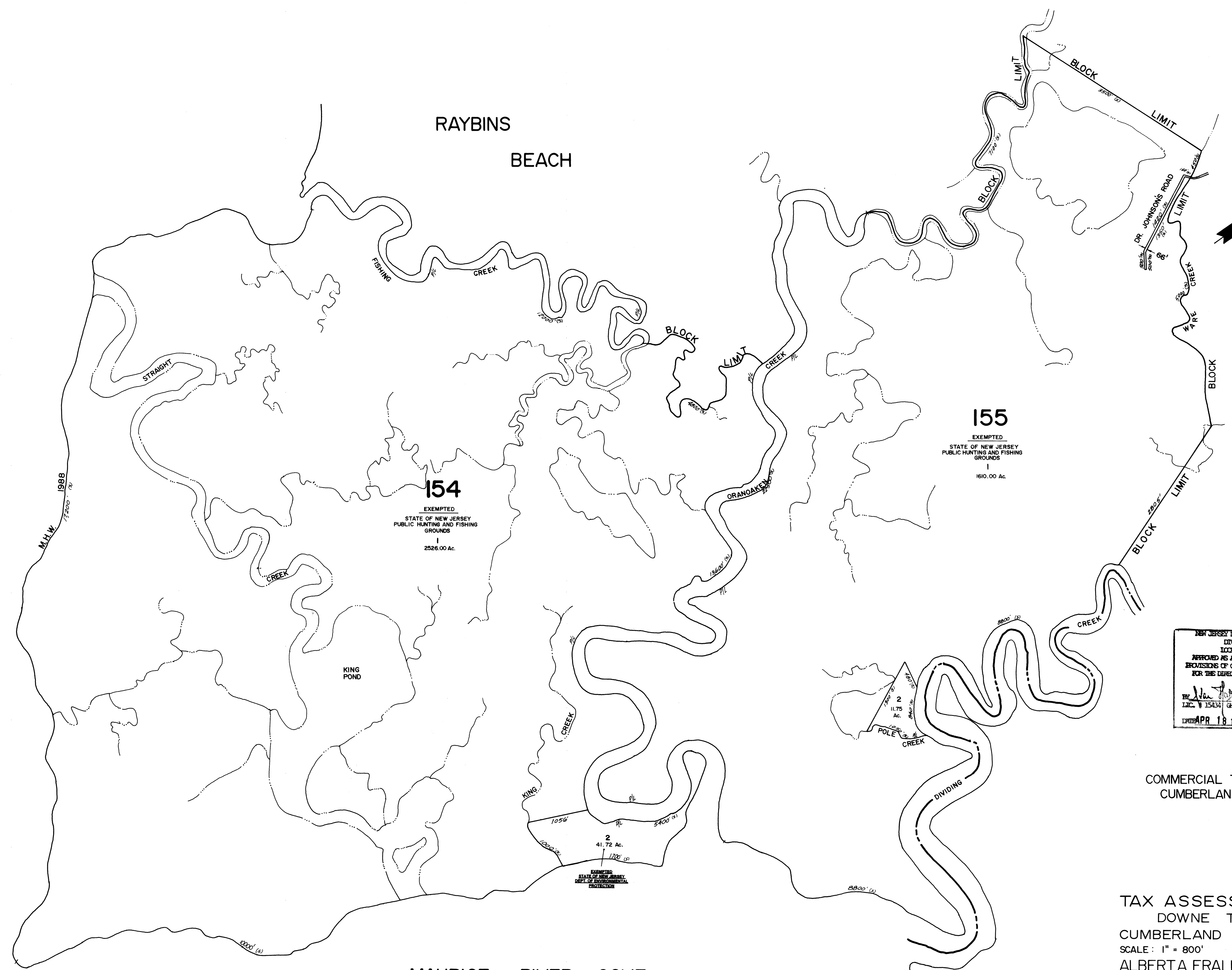
DATE APR 16 1989 SERIAL NO. 690

TAX ASSESSMENT MAP
 DOWNE TOWNSHIP
 CUMBERLAND COUNTY, N.J.
 SCALE: 1" = 100' OCTOBER 1988
 ALBERT A. FRALINGER, JR., P.E. & L.S.
 N.J. LIC. # 12588, TOWNSHIP ENGINEER
 629 SHILOH PIKE, BRIDGETON N.J. 08302

DELAWARE BAY

RAYBINS BEACH

MAURICE RIVER COVE



NEW JERSEY DEPARTMENT OF THE TREASURY
 DIVISION OF TAXATION
 LOCAL EXEMPTIONS
 APPROVED AS A TAX MAP PURSUANT TO THE
 PROVISIONS OF CHAPTER 175, LAWS OF 1987
 FOR THE DEPARTMENT OF THE TREASURY
 BY *Albert A. Fralinger, Jr.* P.E. & L.S.
 L.I.C. # 15434 G.I.P.E. REGISTRATION # 690
 APR 18 1988

COMMERCIAL TOWNSHIP
CUMBERLAND COUNTY

TAX ASSESSMENT MAP
 DOWNE TOWNSHIP
 CUMBERLAND COUNTY, N.J.
 SCALE: 1" = 800' OCTOBER 1988
 ALBERT A. FRALINGER, JR., P.E. & L.S.
 N.J. LIC. #12588, TOWNSHIP ENGINEER
 629 SHILOH PIKE, BRIDGETON N.J. 08302

SHEET 16