

| DATE | REVISIONS BY | LICENSE |
|-----------|-------------------|---------|
| DEC. 2004 | JOHN M. FRALINGER | 29350 |
| DEC. 2005 | JOHN M. FRALINGER | 29350 |
| DEC. 2006 | JOHN M. FRALINGER | 29350 |
| DEC. 2007 | JOHN M. FRALINGER | 29350 |
| DEC. 2008 | JOHN M. FRALINGER | 29350 |
| DEC. 2009 | BARRY S. JONES | 27524 |
| DEC. 2010 | BARRY S. JONES | 27524 |
| DEC. 2011 | BARRY S. JONES | 27524 |
| DEC. 2012 | BARRY S. JONES | 27524 |
| DEC. 2013 | BARRY S. JONES | 27524 |
| DEC. 2014 | BARRY S. JONES | 27524 |
| DEC. 2015 | BARRY S. JONES | 27524 |
| DEC. 2016 | BARRY S. JONES | 27524 |
| DEC. 2017 | BARRY S. JONES | 27524 |
| DEC. 2018 | GUY M. DEFABRITES | 34843 |
| DEC. 2019 | GUY M. DEFABRITES | 34843 |
| DEC. 2020 | GUY M. DEFABRITES | 34843 |
| DEC. 2021 | GUY M. DEFABRITES | 34843 |
| DEC. 2022 | GUY M. DEFABRITES | 34843 |
| DEC. 2025 | GUY M. DEFABRITES | 34843 |

GREENWICH TOWNSHIP
CUMBERLAND COUNTY N.J.

STOW CREEK TOWNSHIP
CUMBERLAND COUNTY N.J.

BOROUGH OF
SHILOH
CUMBERLAND COUNTY

UPPER DEERFIELD TOWNSHIP
CUMBERLAND COUNTY N.J.

CITY OF BRIDGETON
CUMBERLAND COUNTY N.J.

FAIRFIELD TOWNSHIP
CUMBERLAND COUNTY N.J.

| DATE | REVISIONS BY : | LICENSE NO. |
|---------------|--------------------------|-------------|
| DEC. 2003 | ALBERT A. FRALINGER, JR. | 12588 |
| DEC. 2002 | ALBERT A. FRALINGER, JR. | 12588 |
| DEC. 2001 | ALBERT A. FRALINGER, JR. | 12588 |
| DEC. 2000 | ALBERT A. FRALINGER, JR. | 12588 |
| DEC. 1999 | ALBERT A. FRALINGER, JR. | 12588 |
| DEC. 1998 | ALBERT A. FRALINGER, JR. | 12588 |
| DEC. 1997 | ALBERT A. FRALINGER, JR. | 12588 |
| DEC. 1996 | ALBERT A. FRALINGER, JR. | 12588 |
| DEC. 1995 | ALBERT A. FRALINGER, JR. | 12588 |
| DEC. 1994 | ALBERT A. FRALINGER, JR. | 12588 |
| DEC. 1993 | ALBERT A. FRALINGER, JR. | 12588 |
| DEC. 1992 | ALBERT A. FRALINGER, JR. | 12588 |
| DEC. 1991 | ALBERT A. FRALINGER, JR. | 12588 |
| DEC. 1990 | ALBERT A. FRALINGER, JR. | 12588 |
| DEC. 1989 | ALBERT A. FRALINGER, JR. | 12588 |
| DEC. 1988 | ALBERT A. FRALINGER, JR. | 12588 |
| DEC. 1987 | ALBERT A. FRALINGER, JR. | 12588 |
| DEC. 1986 | ALBERT A. FRALINGER, JR. | 12588 |
| DEC. 1985 | ALBERT A. FRALINGER, JR. | 12588 |
| DEC. 1984 | ALBERT A. FRALINGER, JR. | 12588 |
| DEC. 1983 | ALBERT A. FRALINGER, JR. | 12588 |
| DEC. 1982 | ALBERT A. FRALINGER, JR. | 12588 |
| DEC. 1981 | ALBERT A. FRALINGER, JR. | 12588 |
| DEC. 1980 | ALBERT A. FRALINGER, JR. | 12588 |
| DECEMBER 1979 | ALBERT A. FRALINGER, JR. | 12588 |
| DECEMBER 1978 | ALBERT A. FRALINGER, JR. | 12588 |
| DECEMBER 1977 | ALBERT A. FRALINGER, JR. | 12588 |
| DECEMBER 1976 | ALBERT A. FRALINGER, JR. | 12588 |

LEGEND

○ SHEET NUMBERS

○○○ BLOCK NUMBERS

— SHEET LIMITS

" THE AREAS, BOUNDARIES AND DIMENSIONS SHOWN ON THIS TAX MAP ARE DERIVED FROM GROUND SURVEYS, AERIAL SURVEYS, AND RECORDED PLANS, MAPS, DEEDS, AND WILLS AND ARE TO BE USED FOR TAX ASSESSMENT PURPOSES ONLY "

THIS TAX MAP SUPERSEDES THE TAX MAP APPROVED NOVEMBER 10, 1967

" I HEREBY CERTIFY THAT THIS MAP AND THE SURVEY HAS BEEN MADE UNDER MY IMMEDIATE SUPERVISION, AND COMPLIES WITH THE LAWS OF THE STATE OF NEW JERSEY "

Albert A. Fralinger Jr.
P.E. & L.S. NEW JERSEY LICENSE #12588

NEW JERSEY DEPARTMENT OF THE TREASURY
DIVISION OF TAXATION
LOCAL PROPERTY AND PUBLIC UTILITY BRANCH
APPROVED AS A TAX MAP PURSUANT TO THE PROVISIONS OF CHAPTER 175, LAWS OF 1913, ETC. FOR THE DIRECTOR, DIVISION OF TAXATION

BY *J. H. P. [Signature]* P.E. & L.S. CHIEF
DATE JUL 26 1976 SERIAL NO. 557

TAX ASSESSMENT MAP
HOPEWELL TOWNSHIP
CUMBERLAND COUNTY N.J.
SCALE: 1"=2,000' MAY, 1976
ALBERT A. FRALINGER JR., CONSULTING ENGINEER
629 SHILOH PIKE BRIDGETON, NEW JERSEY 08302

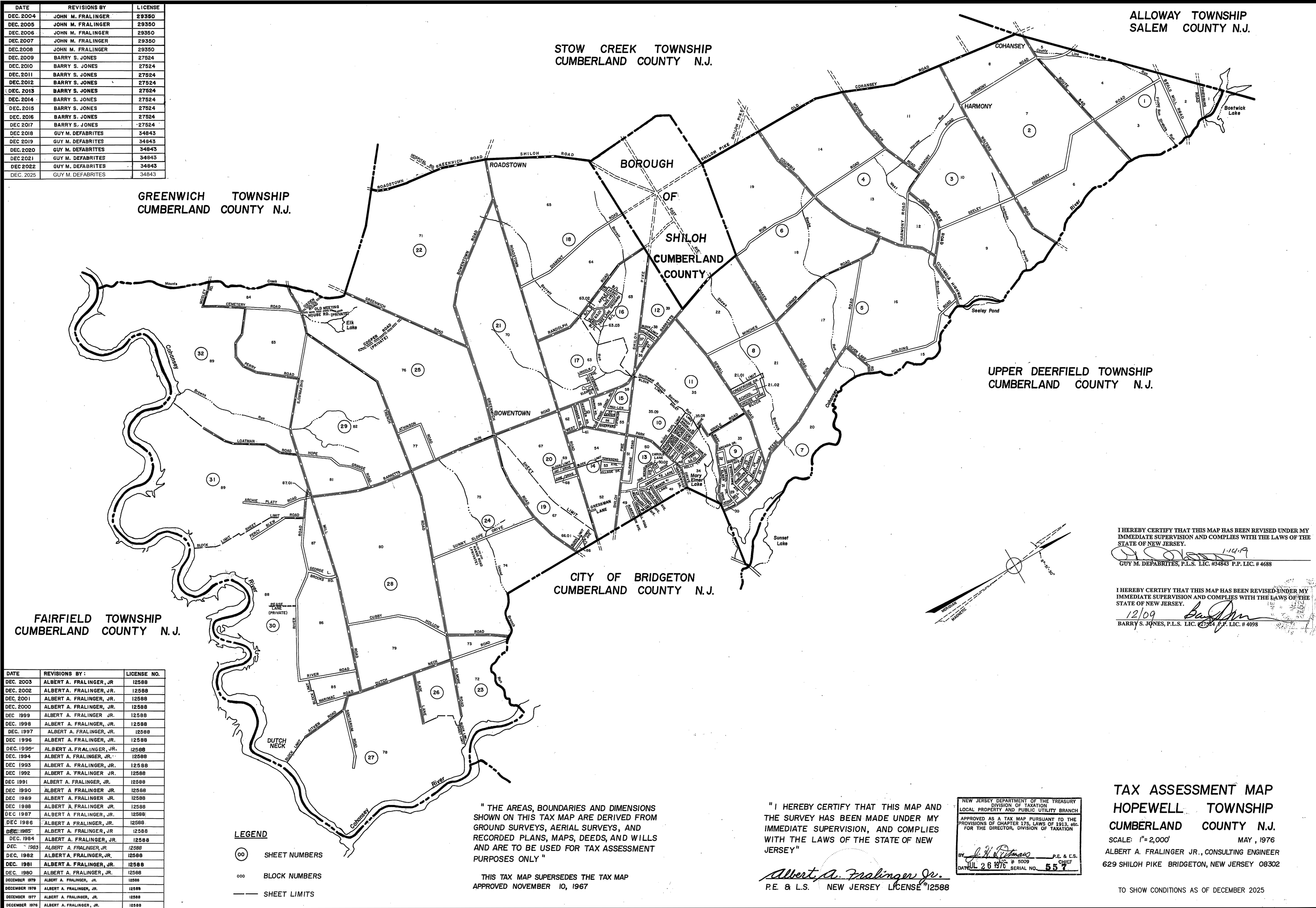
TO SHOW CONDITIONS AS OF DECEMBER 2025

I HEREBY CERTIFY THAT THIS MAP HAS BEEN REVISED UNDER MY IMMEDIATE SUPERVISION AND COMPLIES WITH THE LAWS OF THE STATE OF NEW JERSEY.

[Signature] 1-16-19
GUY M. DEFABRITES, P.L.S. LIC. #34843 P.P. LIC. # 4688

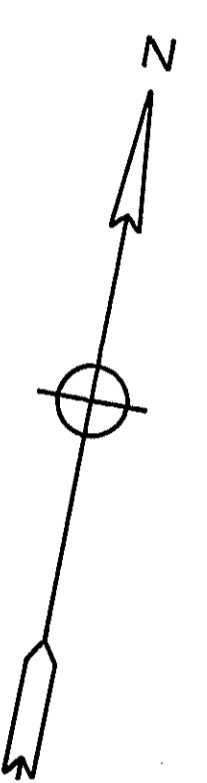
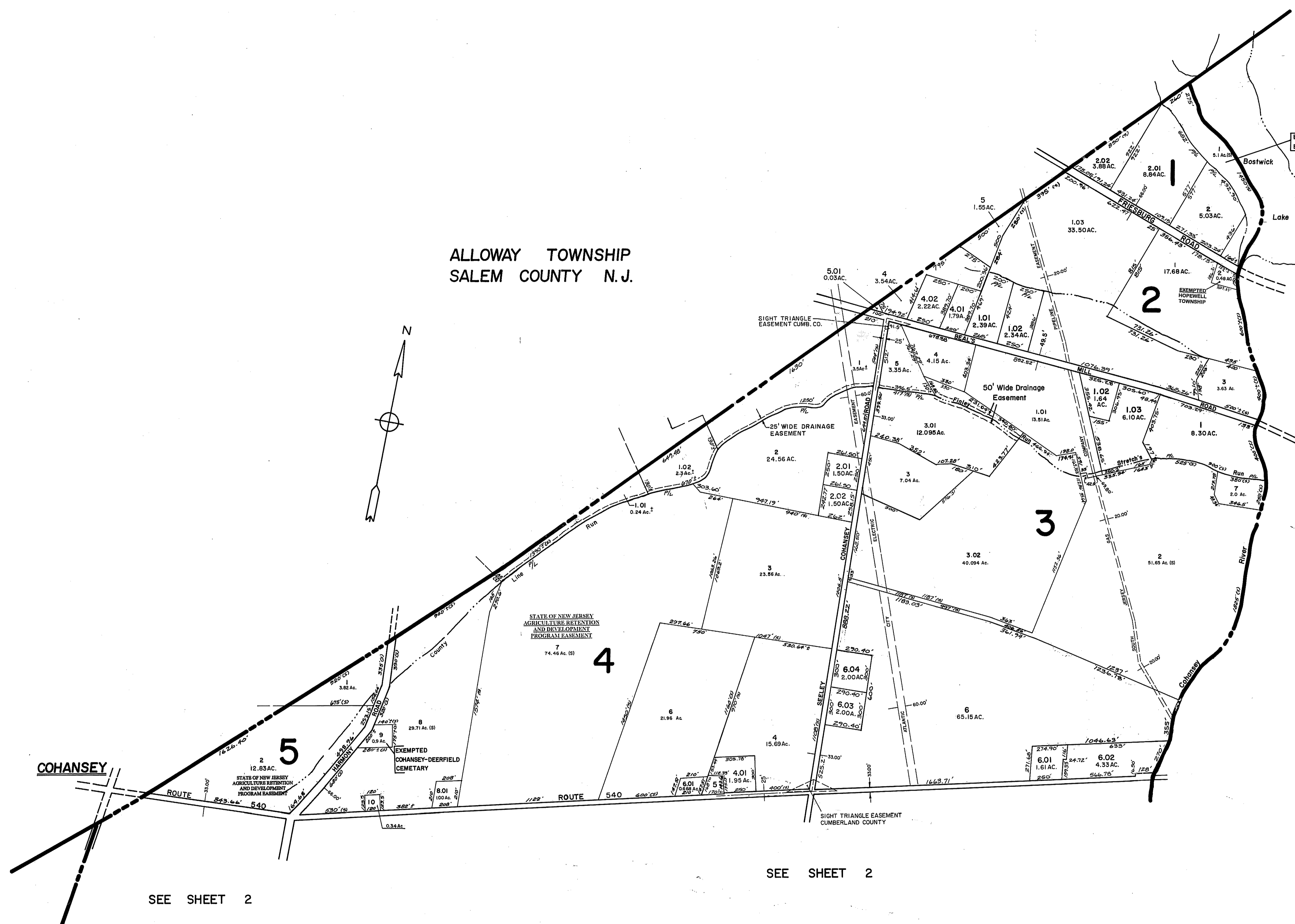
I HEREBY CERTIFY THAT THIS MAP HAS BEEN REVISED UNDER MY IMMEDIATE SUPERVISION AND COMPLIES WITH THE LAWS OF THE STATE OF NEW JERSEY.

12/09 *[Signature]*
BARRY S. JONES, P.L.S. LIC. #27524 P.P. LIC. # 4098



ALLOWAY TOWNSHIP
SALEM COUNTY N.J.

UPPER DEERFIELD TOWNSHIP
CUMBERLAND COUNTY N.J.



SEE SHEET 2

SEE SHEET 2

STOW CREEK TOWNSHIP
CUMBERLAND COUNTY N.J.

NEW JERSEY DEPARTMENT OF THE TREASURY
DIVISION OF TAXATION
LOCAL PROPERTY AND PUBLIC UTILITY BRANCH
APPROVED AS A TAX MAP PURSUANT TO THE
PROVISIONS OF CHAPTER 175, LAWS OF 1913, 410,
FOR THE DIRECTOR, DIVISION OF TAXATION
J. N. Deans
BY LIC. # 5009 P.E. & L.S. CHIEF
DATE 26 1978 SERIAL NO. 552

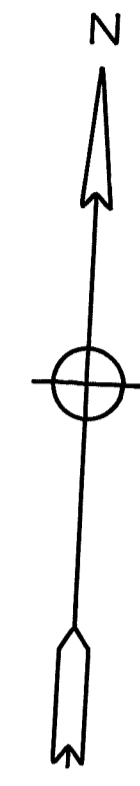
TAX ASSESSMENT MAP
HOPEWELL TOWNSHIP
CUMBERLAND COUNTY N.J.

SCALE: 1"=400' MAY, 1978
ALBERT A. FRALINGER JR., CONSULTING ENGINEER
629 SHILOH PIKE, BRIDGETON, N.J. 08302

ALLOWAY TOWNSHIP
SALEM COUNTY N.J.

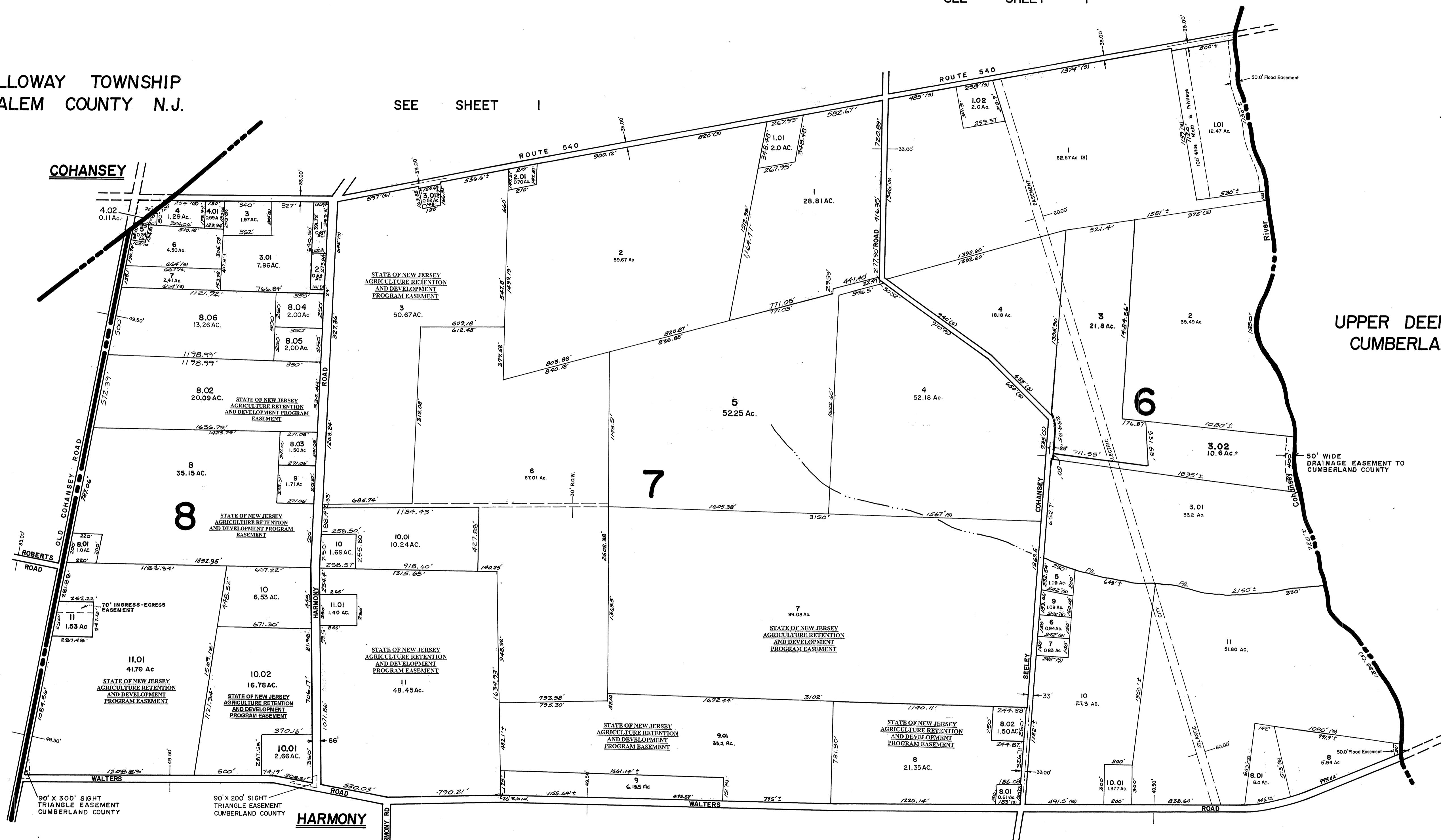
SEE SHEET I

SEE SHEET I



UPPER DEERFIELD TOWNSHIP
CUMBERLAND COUNTY N.J.

STOW CREEK TOWNSHIP
CUMBERLAND COUNTY N.J.



SEE SHEET 3

SEE SHEET 3

TAX ASSESSMENT MAP
HOPEWELL TOWNSHIP
CUMBERLAND COUNTY N.J.

SCALE: 1"=400' MAY, 1976
ALBERT A. FRALINGER JR., CONSULTING ENGINEER
629 SHILOH PIKE, BRIDGETON, N.J. 08302

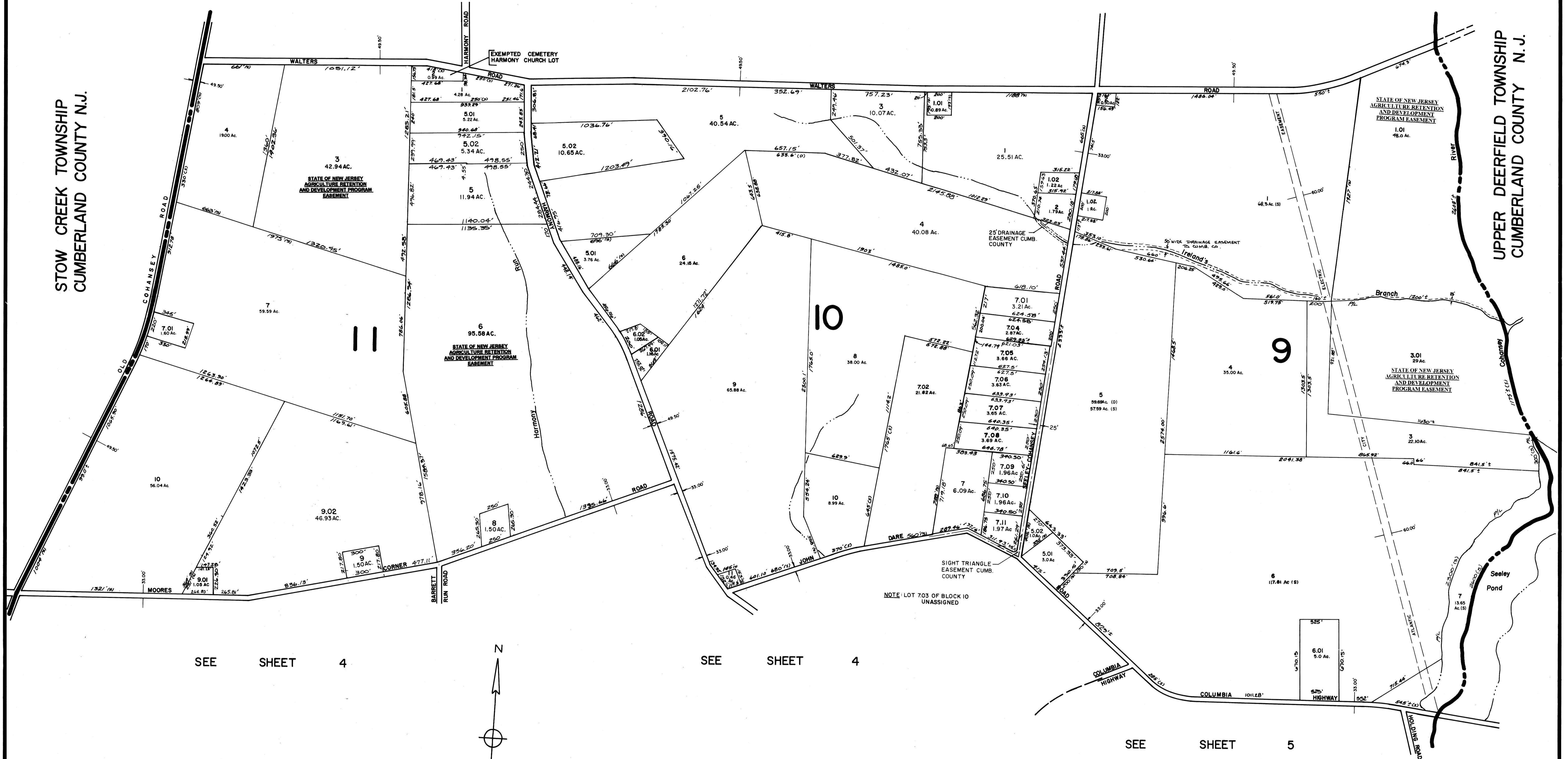
NEW JERSEY DEPARTMENT OF THE TREASURY
DIVISION OF TAXATION
LOCAL PROPERTY AND PUBLIC UTILITY BRANCH
APPROVED AS A TAX MAP PURSUANT TO THE
PROVISIONS OF CHAPTER 175, LAWS OF 1915, ETC.
FOR THE DIRECTOR, DIVISION OF TAXATION
J. N. Deans
BY: P.E. & L.S. CHIEF
DATE: JUL 26 1976 SERIAL NO. 557

SEE SHEET 2

SEE SHEET 2

STOW CREEK TOWNSHIP
CUMBERLAND COUNTY N.J.

UPPER DEERFIELD TOWNSHIP
CUMBERLAND COUNTY N.J.



SEE SHEET 4

SEE SHEET 4

SEE SHEET 5

**TAX ASSESSMENT MAP
HOPEWELL TOWNSHIP
CUMBERLAND COUNTY N.J.**

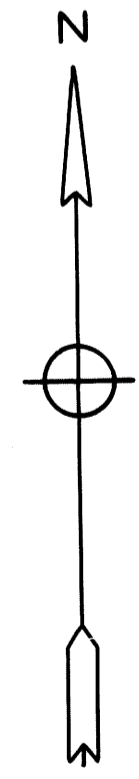
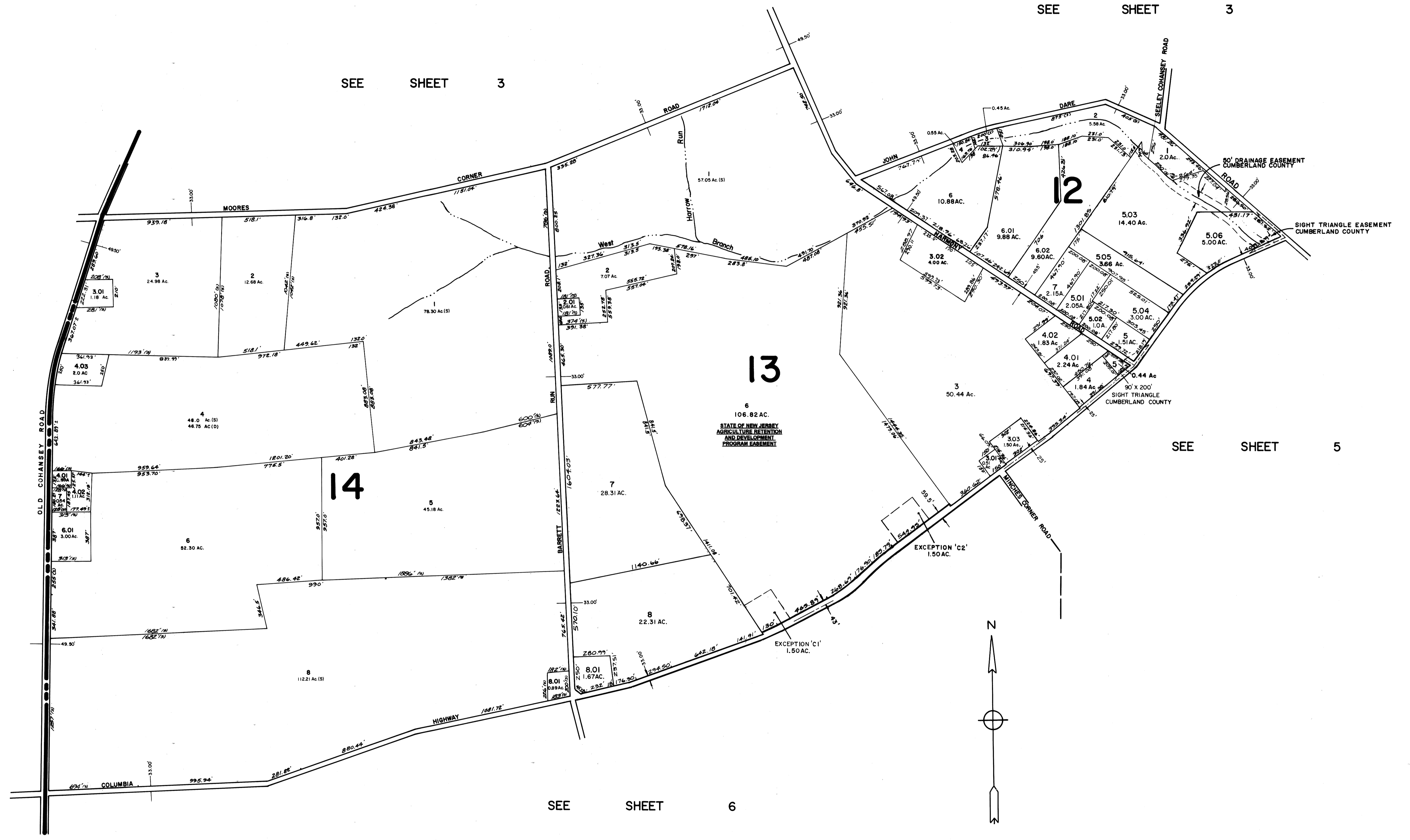
SCALE: 1"=400' MAY, 1976
ALBERT A. FRALINGER JR., CONSULTING ENGINEER
629 SHILOH PIKE, BRIDGETON, N. J. 08302

NEW JERSEY DEPARTMENT OF THE TREASURY
DIVISION OF TAXATION
LOCAL PROPERTY AND PUBLIC UTILITY BRANCH
APPROVED AS A TAX MAP PURSUANT TO THE
PROVISIONS OF CHAPTER 175, LAWS OF 1913, E.G.
FOR THE DIRECTOR, DIVISION OF TAXATION

J. H. Deane

BY: *J. H. Deane* P.E. & L.S.
DATE: JUL 26 1976 # 5009 SERIAL NO. 55

STOW CREEK TOWNSHIP
CUMBERLAND COUNTY N.J.



NEW JERSEY DEPARTMENT OF THE TREASURY
DIVISION OF TAXATION
LOCAL PROPERTY AND PUBLIC UTILITY BRANCH

APPROVED AS A TAX MAP PURSUANT TO THE PROVISIONS OF CHAPTER 175, LAWS OF 1913, 6-C FOR THE DIRECTOR, DIVISION OF TAXATION

J. N. Deans

BY LIC. # 5009 P.E. & L.S. CHIEF
DATE JUL 26 1976 SERIAL NO. 557

TAX ASSESSMENT MAP
HOPEWELL TOWNSHIP
CUMBERLAND COUNTY N.J.

SCALE: 1"=400' MAY, 1976

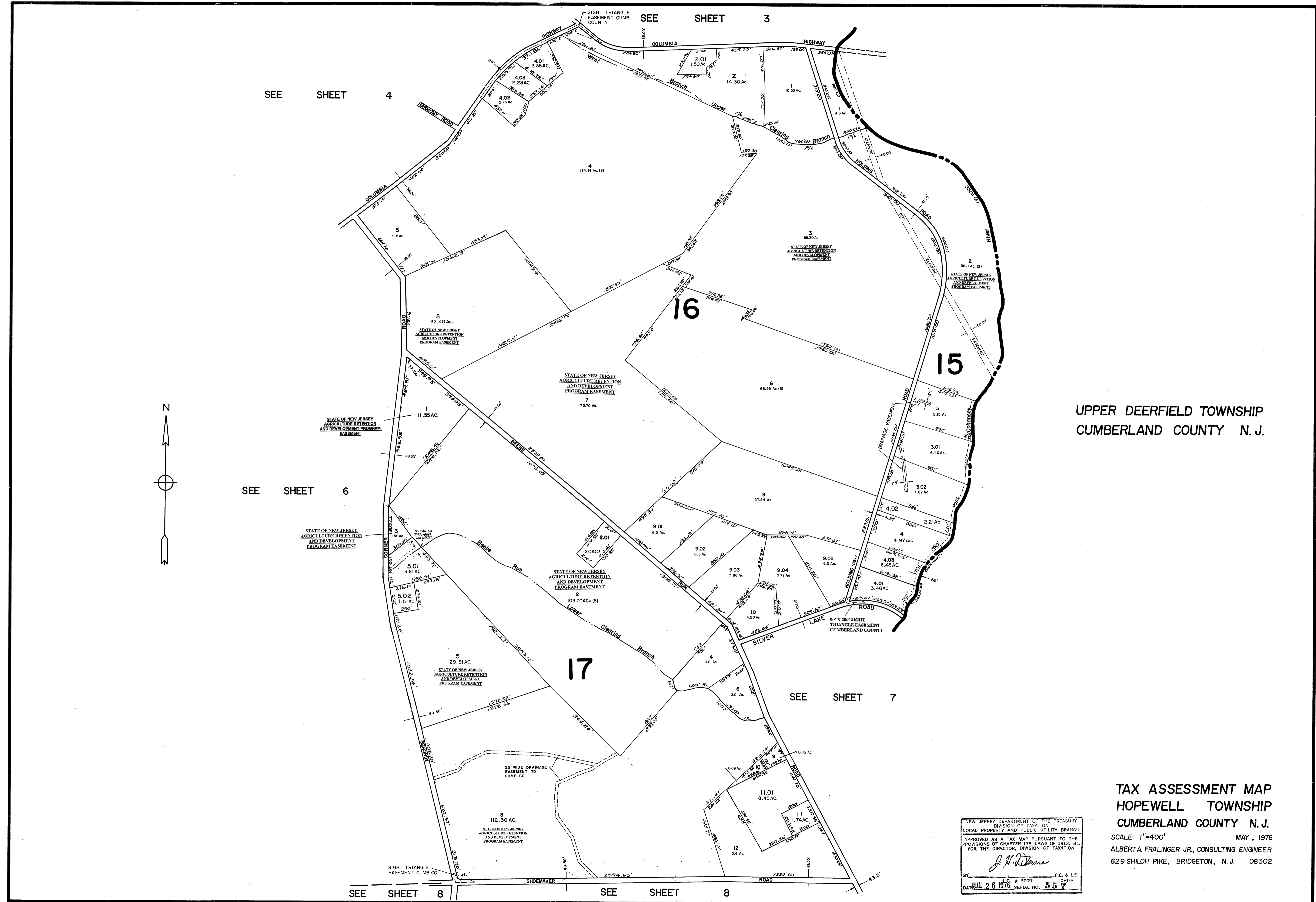
ALBERT A. FRALINGER JR., CONSULTING ENGINEER
629 SHILOH PIKE, BRIDGETON, N.J. 08302

SEE SHEET 3

SEE SHEET 3

SEE SHEET 5

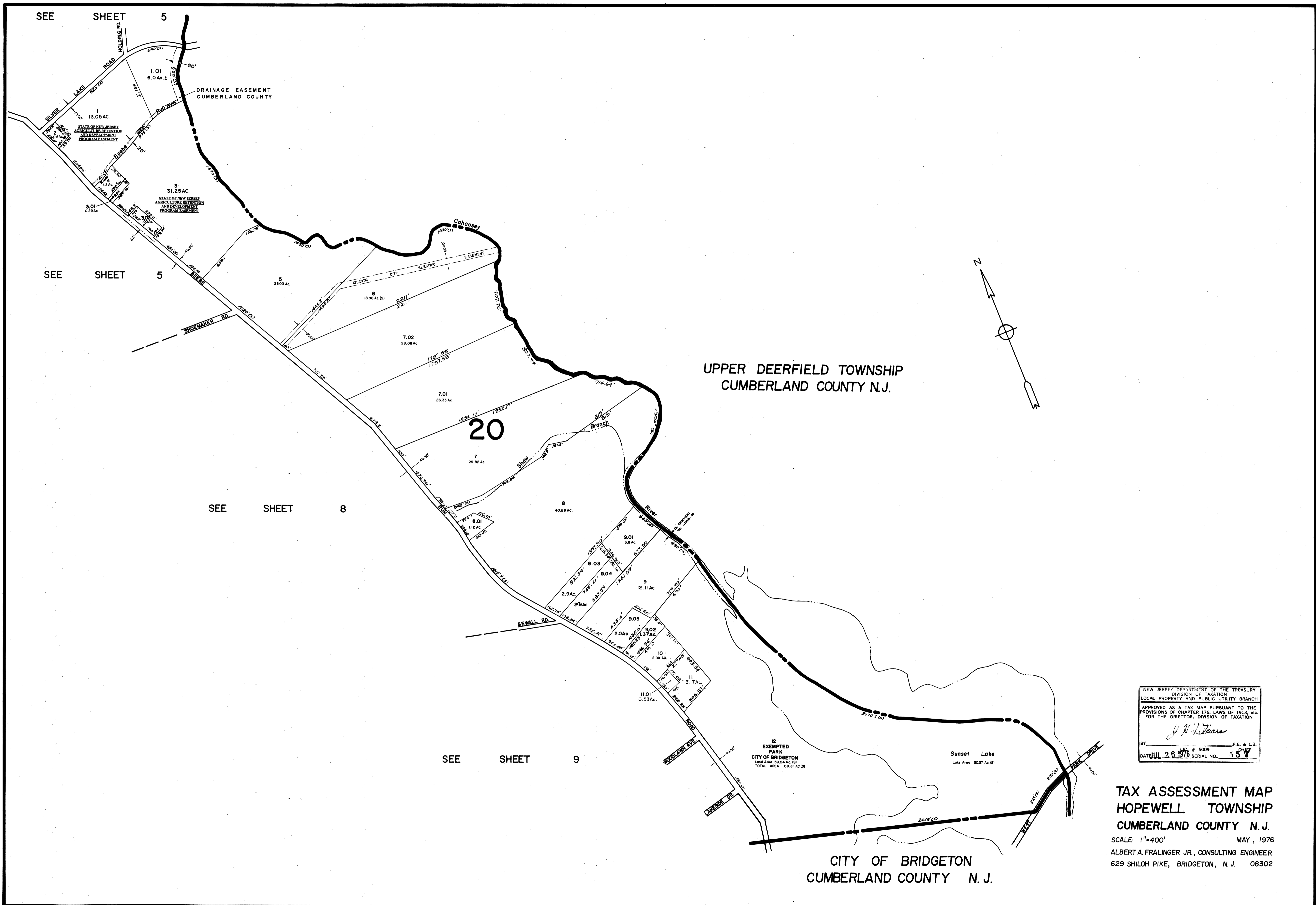
SEE SHEET 6



UPPER DEERFIELD TOWNSHIP
CUMBERLAND COUNTY N. J.

TAX ASSESSMENT MAP
HOPEWELL TOWNSHIP
CUMBERLAND COUNTY N. J.
SCALE: 1"=400' MAY, 1976
ALBERTA FRALINGER JR., CONSULTING ENGINEER
629 SHILOH PIKE, BRIDGETON, N. J. 08302

NEW JERSEY DEPARTMENT OF THE TREASURY
DIVISION OF TAXATION
LOCAL PROPERTY AND PUBLIC UTILITY BRANCH
APPROVED AS A TAX MAP PURSUANT TO THE
PROVISIONS OF CHAPTER 175, LAWS OF 1913, ETC.
FOR THE DIRECTOR, DIVISION OF TAXATION
J. H. D. Davis
BY: _____ P.E. & L.S. CHIEF
DATE: JUL 26 1976 SERIAL NO. 557

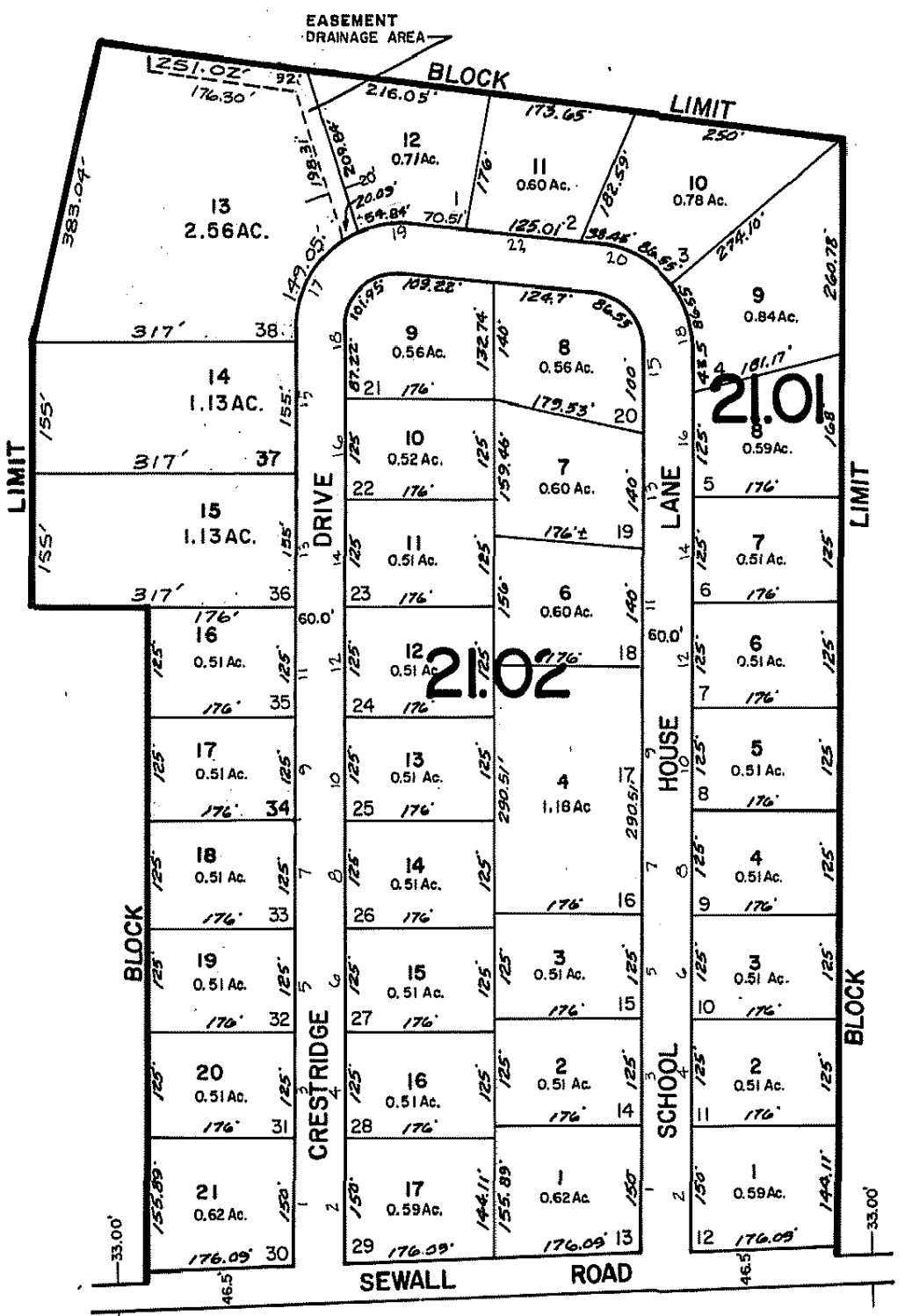
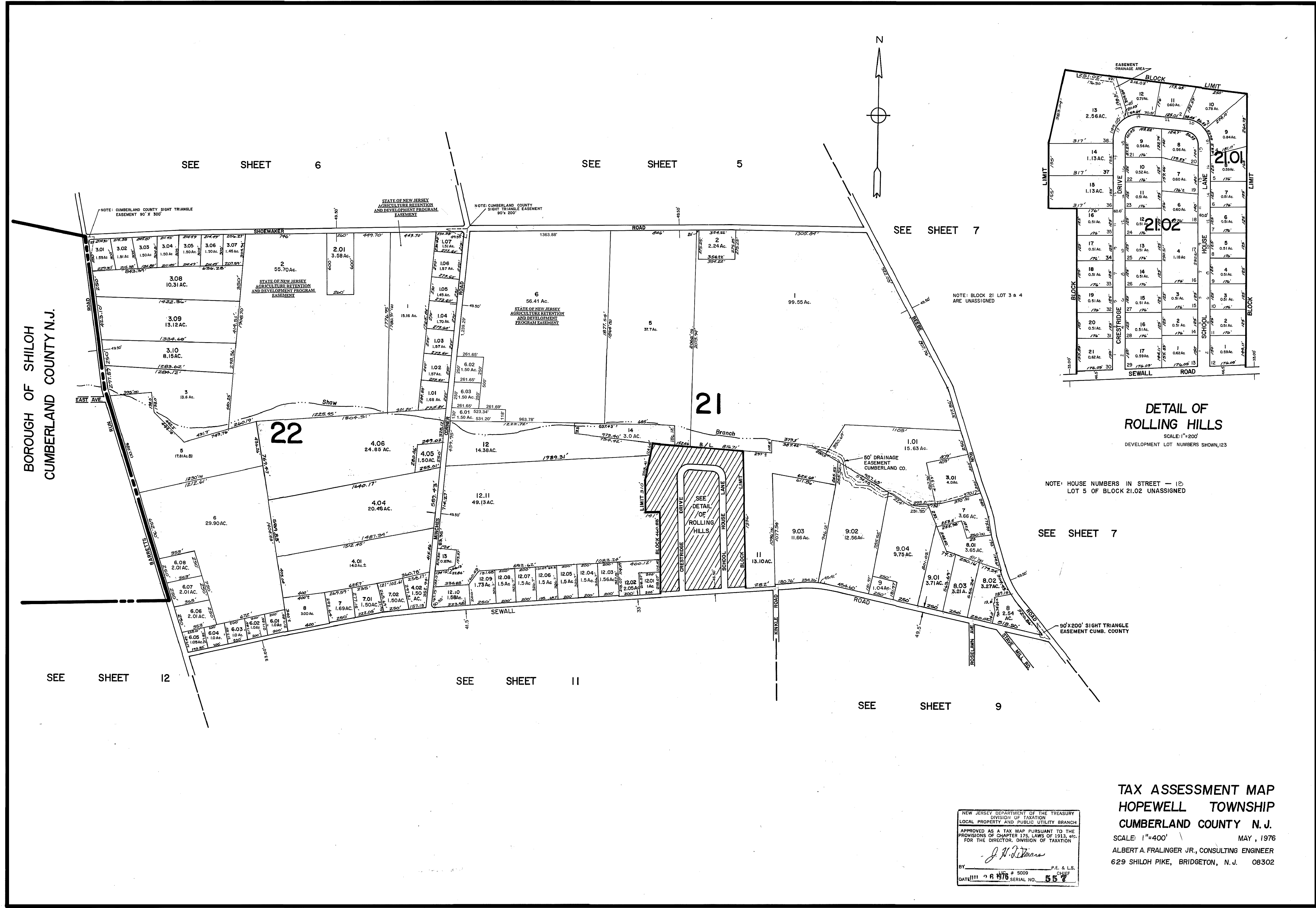


UPPER DEERFIELD TOWNSHIP
CUMBERLAND COUNTY N.J.

NEW JERSEY DEPARTMENT OF THE TREASURY
DIVISION OF TAXATION
LOCAL PROPERTY AND PUBLIC UTILITY BRANCH
APPROVED AS A TAX MAP PURSUANT TO THE
PROVISIONS OF CHAPTER 175, LAWS OF 1913, ETC.
FOR THE DIRECTOR, DIVISION OF TAXATION
J. N. DiStasio
BY: _____ P.E. & L.S. CHIEF
LIC. # 5009
DATE JUL 26 1976 SERIAL NO. 558

TAX ASSESSMENT MAP
HOPEWELL TOWNSHIP
CUMBERLAND COUNTY N.J.
SCALE: 1"=400' MAY, 1976
ALBERT A. FRALINGER JR., CONSULTING ENGINEER
629 SHILOH PIKE, BRIDGETON, N.J. 08302

CITY OF BRIDGETON
CUMBERLAND COUNTY N.J.



DETAIL OF ROLLING HILLS
 SCALE: 1"=200'
 DEVELOPMENT LOT NUMBERS SHOWN, 1-23

NOTE: HOUSE NUMBERS IN STREET - 10
 LOT 5 OF BLOCK 21.02 UNASSIGNED

SEE SHEET 7

SEE SHEET 6

SEE SHEET 5

SEE SHEET 7

SEE SHEET 12

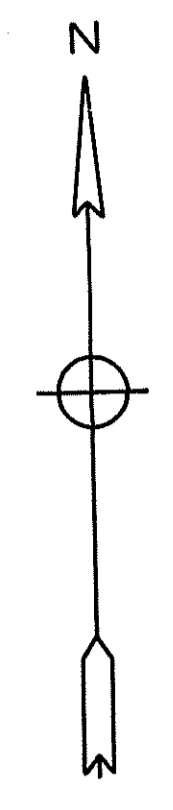
SEE SHEET 11

SEE SHEET 9

NEW JERSEY DEPARTMENT OF THE TREASURY
 DIVISION OF TAXATION
 LOCAL PROPERTY AND PUBLIC UTILITY BRANCH
 APPROVED AS A TAX MAP PURSUANT TO THE
 PROVISIONS OF CHAPTER 175, LAWS OF 1913, etc.
 FOR THE DIRECTOR, DIVISION OF TAXATION
J. N. DeVore
 BY: P.E. & L.S. CHIEF
 DATE: 5/19/76 SERIAL NO. 557

TAX ASSESSMENT MAP
HOPEWELL TOWNSHIP
CUMBERLAND COUNTY N.J.
 SCALE: 1"=400' MAY, 1976
 ALBERT A. FRALINGER JR., CONSULTING ENGINEER
 629 SHILOH PIKE, BRIDGETON, N.J. 08302

SEE SHEET 8



SEE SHEET 11

SEE SHEET 7

SEE SHEET 10



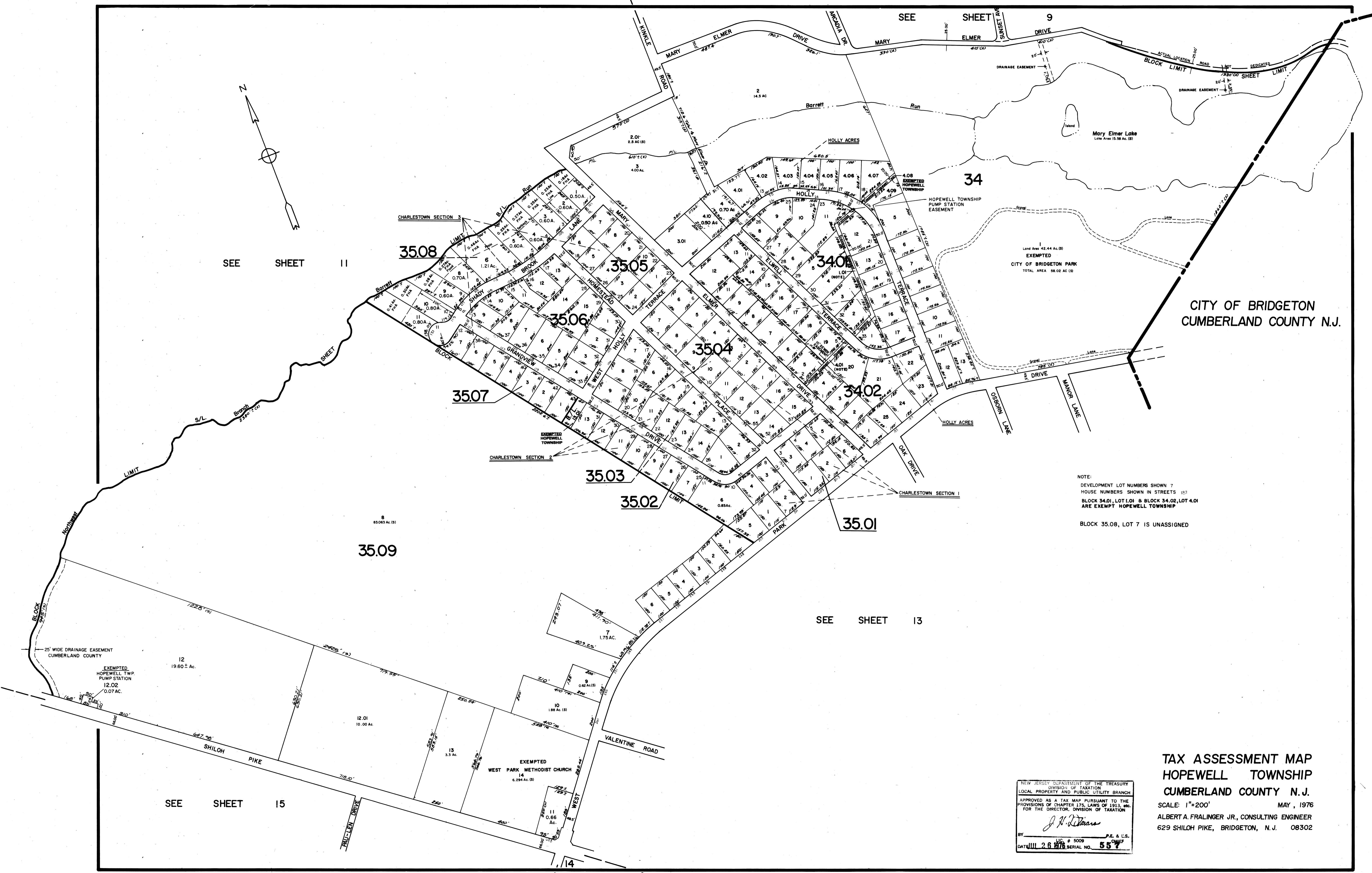
LOT 5 OF BLOCK 26 UNASSIGNED
 LOT 24 OF BLOCK 31 UNASSIGNED
 LOT 1 OF BLOCK 30 UNASSIGNED
 LOT 11 OF BLOCK 29 UNASSIGNED
 LOT 27 OF BLOCK 29 UNASSIGNED
 LOT 4 OF BLOCK 24 UNASSIGNED
 LOT 10 OF BLOCK 31 UNASSIGNED
 LOTS 29, 31 OF BLOCK 29 UNASSIGNED
 LOT 39 OF BLOCK 29 UNASSIGNED

NOTE:
 HOUSE NUMBERS IN STREET - 14

NEW JERSEY DEPARTMENT OF THE TREASURY
 DIVISION OF TAXATION
 LOCAL PROPERTY AND PUBLIC UTILITY BRANCH
 APPROVED AS A TAX MAP PURSUANT TO THE
 PROVISIONS OF CHAPTER 175, LAWS OF 1913, ETC.
 FOR THE DIRECTOR, DIVISION OF TAXATION
J. N. Deans
 BY _____ LIC. # 5009 P.E. & L.S. CHIEF
 DATE 2.6.1976 SERIAL NO. 557

CITY OF BRIDGETON
 CUMBERLAND COUNTY N.J.

TAX ASSESSMENT MAP
 HOPEWELL TOWNSHIP
 CUMBERLAND COUNTY N.J.
 SCALE: 1"=200' MAY, 1976
 ALBERT A. FRALINGER JR., CONSULTING ENGINEER
 629 SHILOH PIKE, BRIDGETON, N.J. 08302



SEE SHEET 11

SEE SHEET 9

SEE SHEET 13

SEE SHEET 15

CITY OF BRIDGETON
CUMBERLAND COUNTY N.J.

NOTE:
 DEVELOPMENT LOT NUMBERS SHOWN 7
 HOUSE NUMBERS SHOWN IN STREETS 127
 BLOCK 34.01, LOT 1.01 & BLOCK 34.02, LOT 4.01
 ARE EXEMPT HOPEWELL TOWNSHIP
 BLOCK 35.08, LOT 7 IS UNASSIGNED

**TAX ASSESSMENT MAP
 HOPEWELL TOWNSHIP
 CUMBERLAND COUNTY N.J.**

SCALE: 1"=200' MAY, 1976
 ALBERT A. FRALINGER JR., CONSULTING ENGINEER
 629 SHILOH PIKE, BRIDGETON, N.J. 08302

NEW JERSEY DEPARTMENT OF THE TREASURY
 DIVISION OF TAXATION
 LOCAL PROPERTY AND PUBLIC UTILITY BRANCH
 APPROVED AS A TAX MAP PURSUANT TO THE
 PROVISIONS OF CHAPTER 175, LAWS OF 1913, ETC.
 FOR THE DIRECTOR, DIVISION OF TAXATION
J. N. [Signature]
 BY: LIC. # 5009 P.E. & L.S. 557
 DATE: 2.6.1976 SERIAL NO. 557

SEE SHEET 8

SEE SHEET 8

35

SEE SHEET 9

SEE SHEET 12

SEE SHEET 10

SEE SHEET 16

SEE SHEET 10

SEE SHEET 17

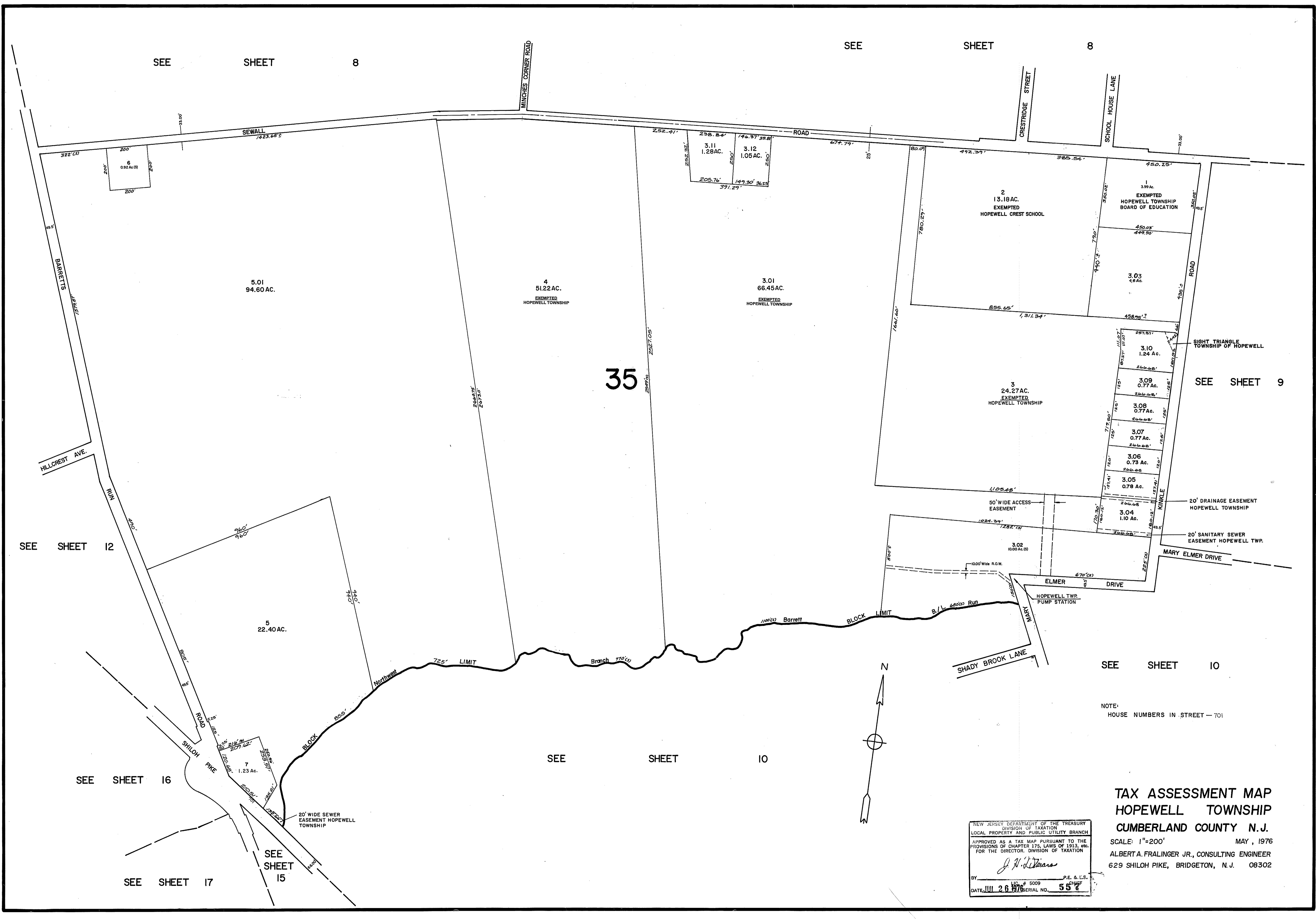
SEE SHEET 15

TAX ASSESSMENT MAP
HOPEWELL TOWNSHIP
CUMBERLAND COUNTY N.J.

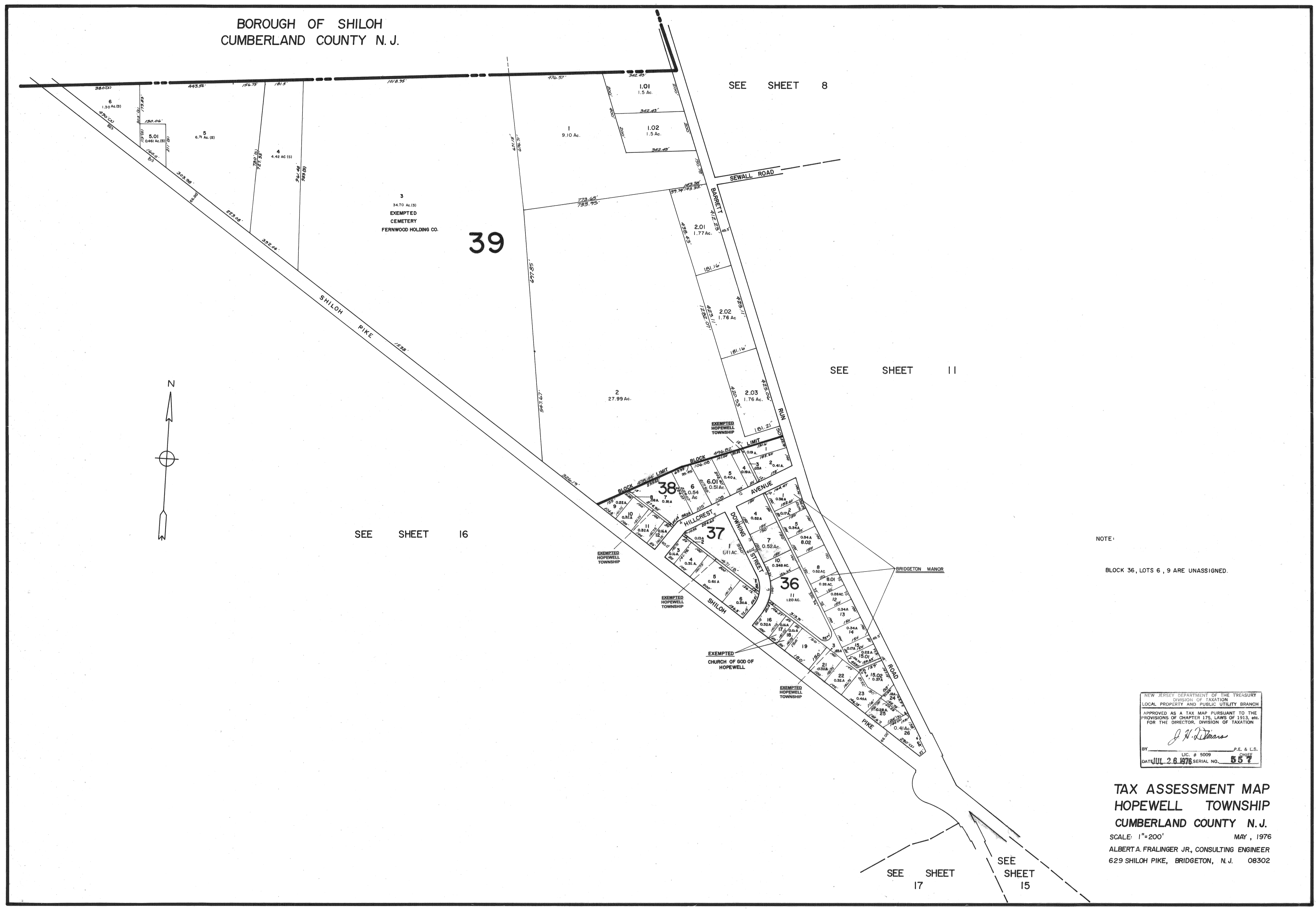
SCALE: 1"=200' MAY, 1976
ALBERT A. FRALINGER JR., CONSULTING ENGINEER
629 SHILOH PIKE, BRIDGETON, N.J. 08302

NEW JERSEY DEPARTMENT OF THE TREASURY
DIVISION OF TAXATION
LOCAL PROPERTY AND PUBLIC UTILITY BRANCH
APPROVED AS A TAX MAP PURSUANT TO THE
PROVISIONS OF CHAPTER 175, LAWS OF 1913, ETC.
FOR THE DIRECTOR, DIVISION OF TAXATION
J. H. [Signature]
BY: [Signature] P.E. & L.S.
DATE: JUL 26 1976 LIC. # 5009 SERIAL NO. 557

NOTE:
HOUSE NUMBERS IN STREET - 701



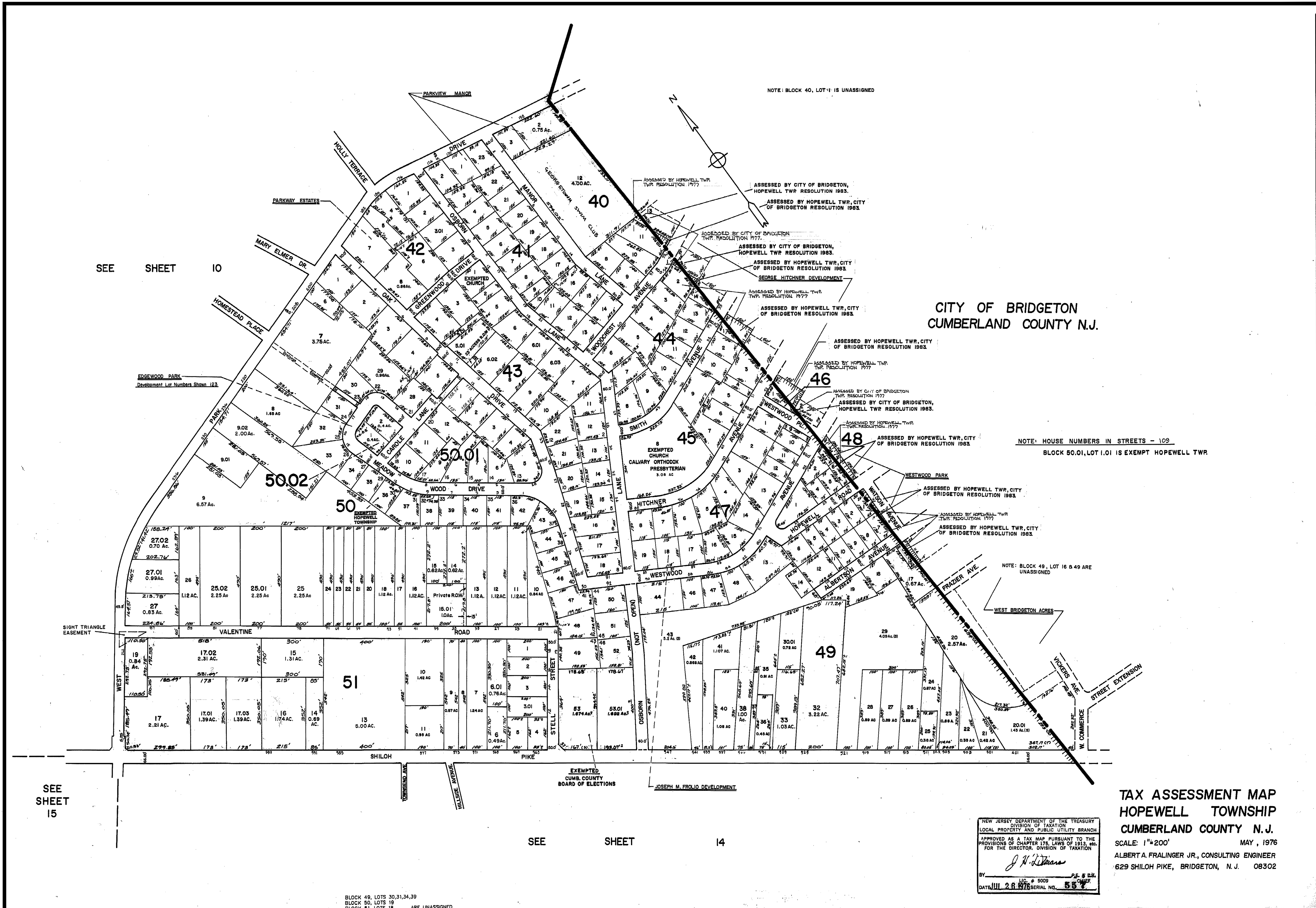
BOROUGH OF SHILOH
CUMBERLAND COUNTY N. J.



NOTE:
BLOCK 36, LOTS 6, 9 ARE UNASSIGNED.

NEW JERSEY DEPARTMENT OF THE TREASURY
DIVISION OF TAXATION
LOCAL PROPERTY AND PUBLIC UTILITY BRANCH
APPROVED AS A TAX MAP PURSUANT TO THE
PROVISIONS OF CHAPTER 175, LAWS OF 1913, etc.
FOR THE DIRECTOR, DIVISION OF TAXATION
J. H. Williams
BY: LIC. # 5009 P.E. & L.S. CHIEF
DATE: JUL 26 1976 SERIAL NO. 557

TAX ASSESSMENT MAP
HOPEWELL TOWNSHIP
CUMBERLAND COUNTY N. J.
SCALE: 1"=200' MAY, 1976
ALBERT A. FRALINGER JR., CONSULTING ENGINEER
629 SHILOH PIKE, BRIDGETON, N. J. 08302



SEE SHEET 10

SEE SHEET 15

SEE SHEET 14

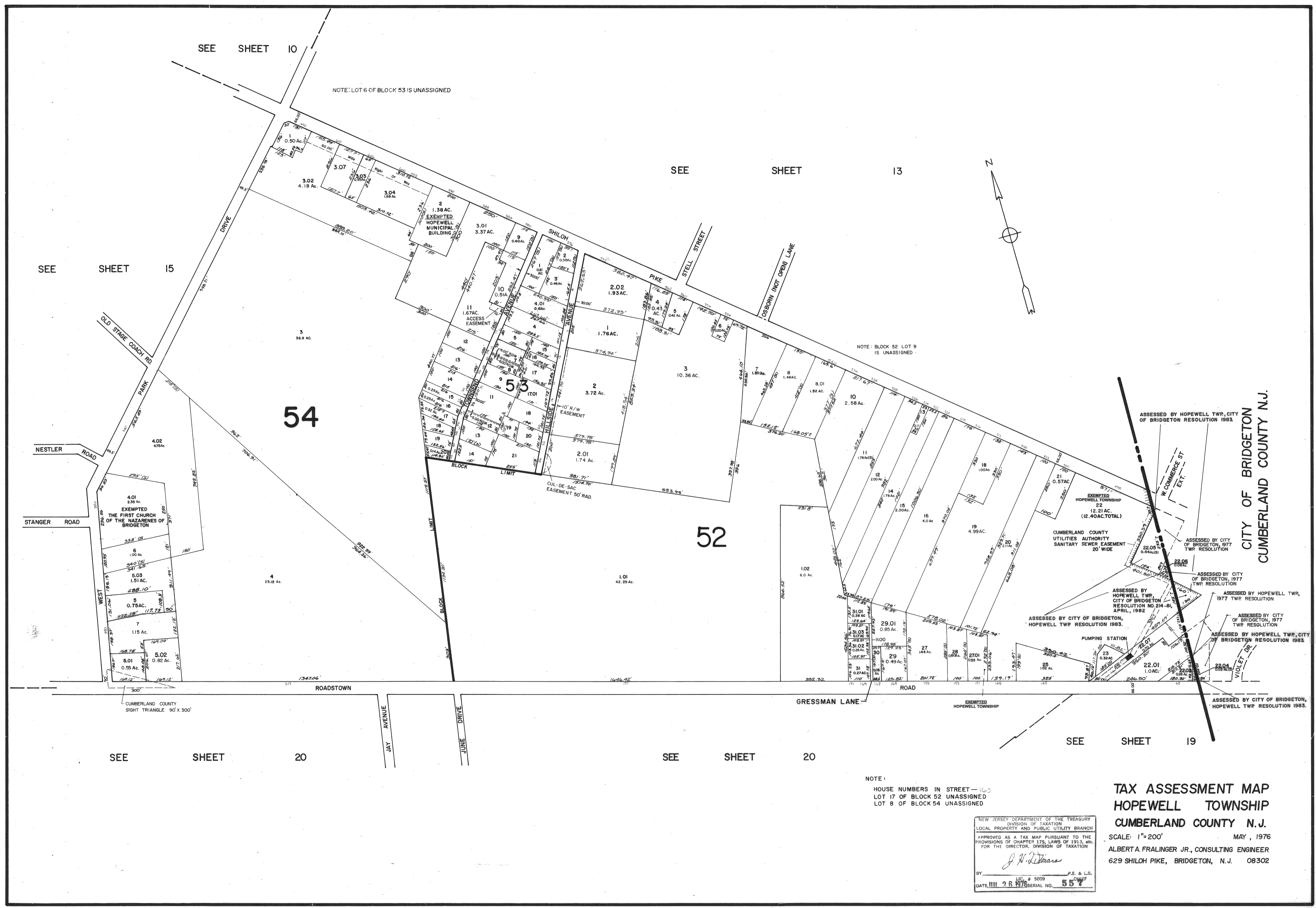
**CITY OF BRIDGETON
CUMBERLAND COUNTY N.J.**

**TAX ASSESSMENT MAP
HOPEWELL TOWNSHIP
CUMBERLAND COUNTY N.J.**

NEW JERSEY DEPARTMENT OF THE TREASURY
DIVISION OF TAXATION
LOCAL PROPERTY AND PUBLIC UTILITY BRANCH
APPROVED AS A TAX MAP PURSUANT TO THE
PROVISIONS OF CHAPTER 175, LAWS OF 1913, AND
FOR THE DIRECTOR, DIVISION OF TAXATION
J. N. Deane
BY: J. N. Deane
LIC. # 5009
DATE: JUL 26 1976 SERIAL NO. 557

SCALE: 1"=200'
MAY, 1976
ALBERT A. FRALINGER JR., CONSULTING ENGINEER
629 SHILOH PIKE, BRIDGETON, N.J. 08302

BLOCK 49, LOTS 30, 31, 34, 39
BLOCK 50, LOTS 19
BLOCK 51, LOTS 18 ARE UNASSIGNED



NOTE: LOT 6 OF BLOCK 53 IS UNASSIGNED

NOTE: BLOCK 52 LOT 9 IS UNASSIGNED

NOTE:
HOUSE NUMBERS IN STREET - 163
LOT 17 OF BLOCK 52 UNASSIGNED
LOT 8 OF BLOCK 54 UNASSIGNED

NEW JERSEY DEPARTMENT OF THE TREASURY
DIVISION OF TAXATION
LOCAL PROPERTY AND PUBLIC UTILITY BRANCH

APPROVED AS A TAX MAP PURSUANT TO THE PROVISIONS OF CHAPTER 178, LAWS OF 1913, AND FOR THE DIRECTOR, DIVISION OF TAXATION

J. N. Deane
BY: _____ P.E. & L.S. CHIEF
LIC. # 5009
DATE: 2.6.1976 SERIAL NO. 557

TAX ASSESSMENT MAP
HOPEWELL TOWNSHIP
CUMBERLAND COUNTY N.J.

SCALE: 1"=200' MAY, 1976

ALBERT A. FRALINGER JR., CONSULTING ENGINEER
629 SHILOH PIKE, BRIDGETON, N.J. 08302

BOROUGH OF SHILOH
CUMBERLAND COUNTY N.J.

SEE SHEET 12

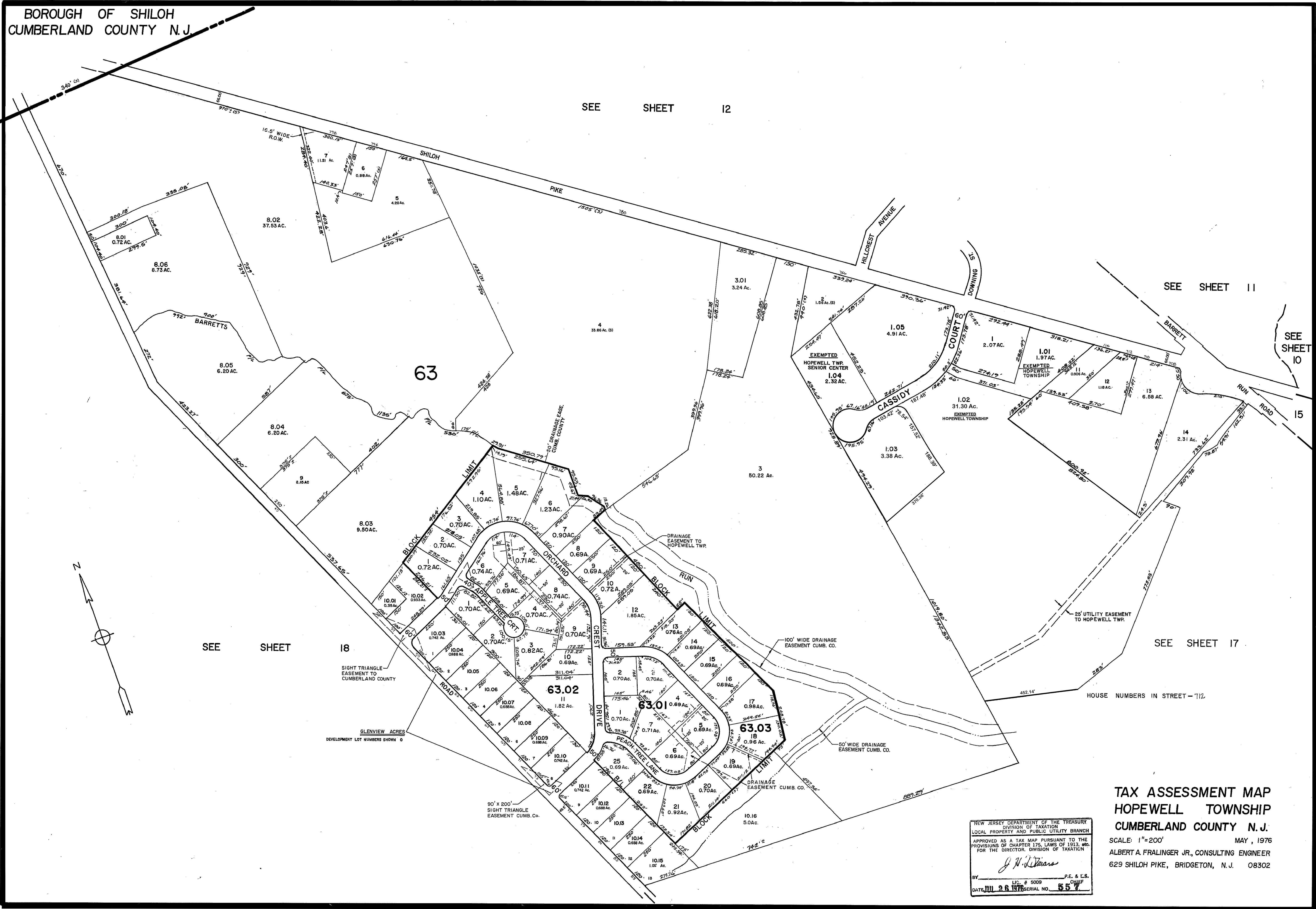
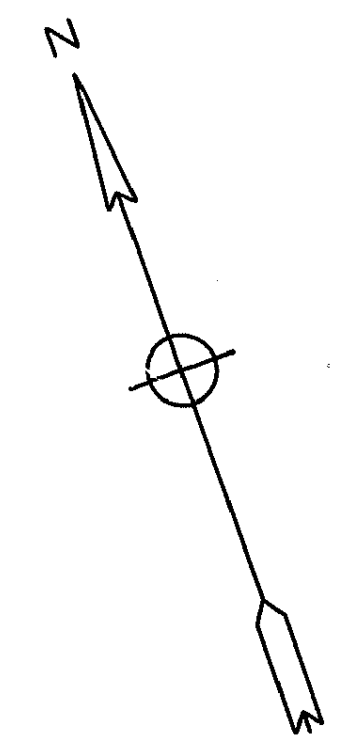
SEE SHEET 11

SEE SHEET 10

SEE SHEET 15

SEE SHEET 17

SEE SHEET 18



**TAX ASSESSMENT MAP
HOPEWELL TOWNSHIP
CUMBERLAND COUNTY N.J.**

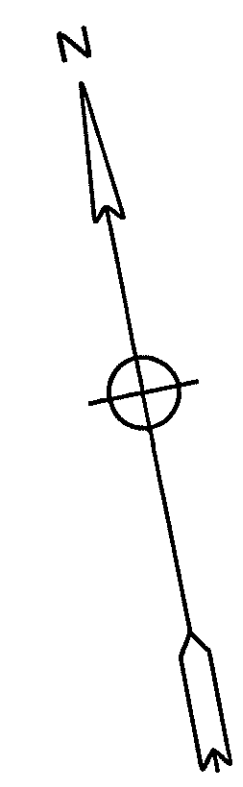
SCALE: 1"=200'
MAY, 1976
ALBERT A. FRALINGER JR., CONSULTING ENGINEER
629 SHILOH PIKE, BRIDGETON, N.J. 08302

NEW JERSEY DEPARTMENT OF THE TREASURY
DIVISION OF TAXATION
LOCAL PROPERTY AND PUBLIC UTILITY BRANCH
APPROVED AS A TAX MAP PURSUANT TO THE
PROVISIONS OF CHAPTER 175, LAWS OF 1913, et.c.
FOR THE DIRECTOR, DIVISION OF TAXATION
J. H. Deans
BY: *J. H. Deans* P.E. & L.S.
LIC. # 5009
DATE: JUL 26 1976 SERIAL NO. 557

SEE SHEET 12

SEE SHEET 11

SEE SHEET 10



SEE SHEET 16

CUMBERLAND COUNTY DRAINAGE EASEMENT

NOTE: LOT 19 OF BLOCK 63 UNASSIGNED

SEE SHEET 18

STATE OF NEW JERSEY AGRICULTURE RETENTION AND DEVELOPMENT PROGRAM EASEMENT
42
52.84 AC. (S)

STATE OF NEW JERSEY AGRICULTURE RETENTION AND DEVELOPMENT PROGRAM EASEMENT
41
68.45 AC.

63

SEE SHEET 15

NOTE: BLOCK 63, LOTS 78, 79.01, 79.02, 79.03 ARE EXEMPT HOPEWELL TWP.

NEW JERSEY DEPARTMENT OF THE TREASURY
DIVISION OF TAXATION
LOCAL PROPERTY AND PUBLIC UTILITY BRANCH
APPROVED AS A TAX MAP PURSUANT TO THE PROVISIONS OF CHAPTER 175, LAWS OF 1913, SEC. FOR THE DIRECTOR, DIVISION OF TAXATION
J. H. DeVore
BY: _____ P.E. & L.S.
LIC. # 5009 CHIEF
DATE: III 28 1976 SERIAL NO. 557

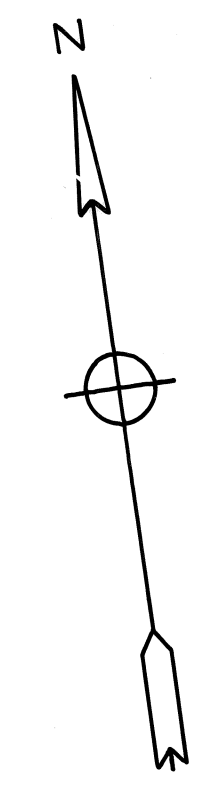
TAX ASSESSMENT MAP
HOPEWELL TOWNSHIP
CUMBERLAND COUNTY N. J.

SCALE: 1"=200' MAY, 1976
ALBERT A. FRALINGER JR., CONSULTING ENGINEER
629 SHILOH PIKE, BRIDGETON, N. J. 08302

SEE SHEET 21

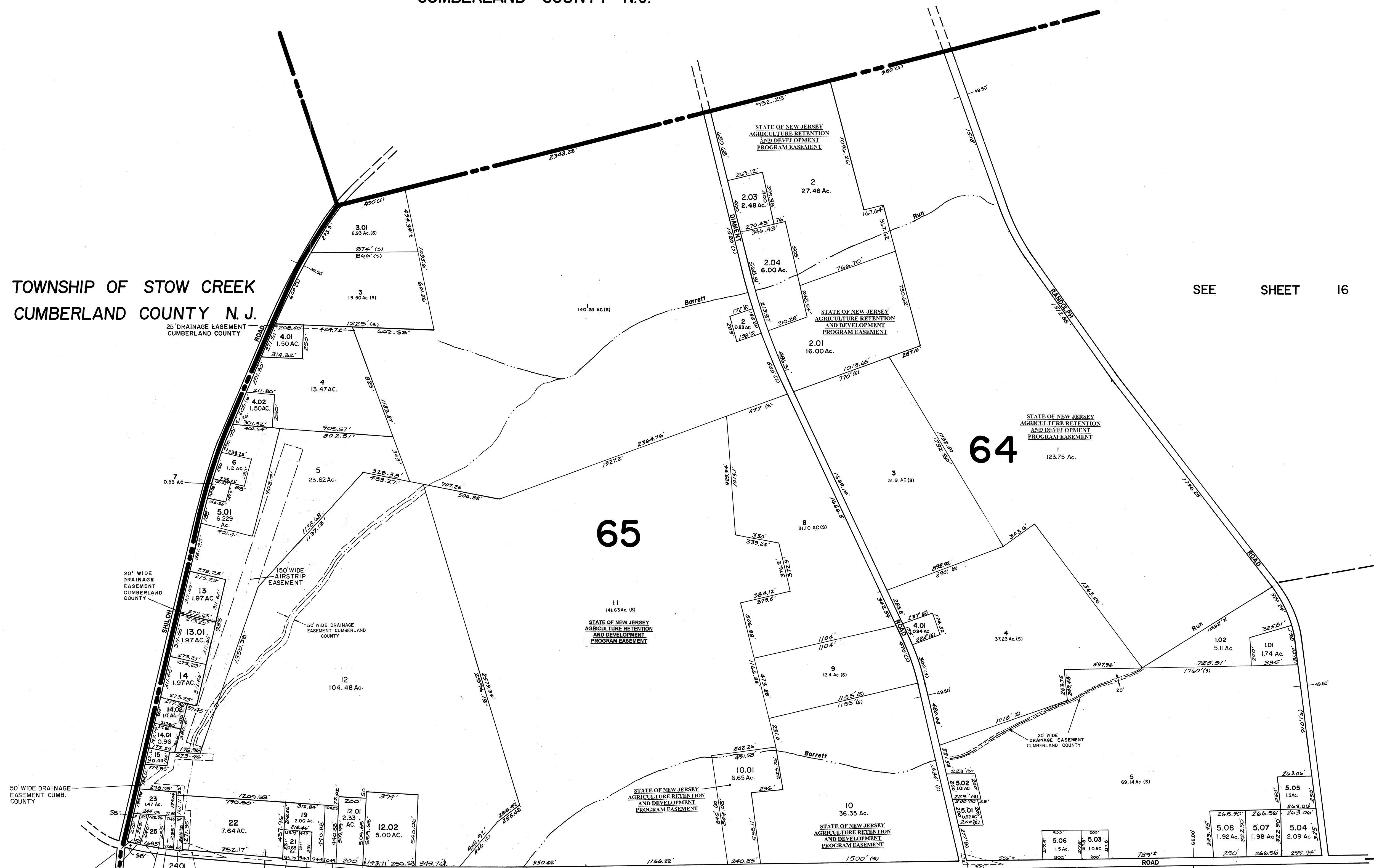
SEE SHEET 20

BOROUGH OF SHILOH
CUMBERLAND COUNTY N.J.



TOWNSHIP OF STOW CREEK
CUMBERLAND COUNTY N. J.

SEE SHEET 16



SEE SHEET 17

SEE SHEET 21

SEE SHEET 22

TAX ASSESSMENT MAP
HOPEWELL TOWNSHIP
CUMBERLAND COUNTY N. J.

SCALE: 1"=400'
MAY, 1976
ALBERT A. FRALINGER JR., CONSULTING ENGINEER
629 SHILOH PIKE, BRIDGETON, N. J. 08302

NEW JERSEY DEPARTMENT OF THE TREASURY
DIVISION OF TAXATION
LOCAL PROPERTY AND PUBLIC UTILITY BRANCH

APPROVED AS A TAX MAP PURSUANT TO THE PROVISIONS OF CHAPTER 175, LAWS OF 1913, AND FOR THE DIRECTOR, DIVISION OF TAXATION

J. H. DeWans

BY: LIC. # 5009 P.E. & L.S.
DATE: 2.8.76 SERIAL NO. 55

BLOCK 65 LOT 18 IS UNASSIGNED

ASSESSED BY HOPEWELL TWP. CITY OF BRIDGETON RESOLUTION 1983

ASSESSED BY HOPEWELL TWP. RESOLUTION 1977

ASSESSED BY HOPEWELL TWP. RESOLUTION 1977

ASSESSED BY HOPEWELL TWP. RESOLUTION 1977

ASSESSED BY HOPEWELL TWP. RESOLUTION 1977

ASSESSED BY HOPEWELL TWP. RESOLUTION 1977

ASSESSED BY HOPEWELL TWP. RESOLUTION 1977

ASSESSED BY HOPEWELL TWP. RESOLUTION 1977

ASSESSED BY HOPEWELL TWP. RESOLUTION 1977

ASSESSED BY HOPEWELL TWP. RESOLUTION 1977

ASSESSED BY HOPEWELL TWP. RESOLUTION 1977

ASSESSED BY HOPEWELL TWP. RESOLUTION 1977

ASSESSED BY HOPEWELL TWP. RESOLUTION 1977

ASSESSED BY HOPEWELL TWP. RESOLUTION 1977

ASSESSED BY HOPEWELL TWP. RESOLUTION 1977

ASSESSED BY HOPEWELL TWP. RESOLUTION 1977

ASSESSED BY HOPEWELL TWP. RESOLUTION 1977

ASSESSED BY HOPEWELL TWP. RESOLUTION 1977

ASSESSED BY HOPEWELL TWP. RESOLUTION 1977

ASSESSED BY HOPEWELL TWP. RESOLUTION 1977

ASSESSED BY HOPEWELL TWP. RESOLUTION 1977

ASSESSED BY HOPEWELL TWP. RESOLUTION 1977

ASSESSED BY HOPEWELL TWP. RESOLUTION 1977

ASSESSED BY HOPEWELL TWP. RESOLUTION 1977

ASSESSED BY HOPEWELL TWP. RESOLUTION 1977

ASSESSED BY HOPEWELL TWP. RESOLUTION 1977

ASSESSED BY HOPEWELL TWP. RESOLUTION 1977

ASSESSED BY HOPEWELL TWP. RESOLUTION 1977

ASSESSED BY HOPEWELL TWP. RESOLUTION 1977

ASSESSED BY HOPEWELL TWP. RESOLUTION 1977

ASSESSED BY HOPEWELL TWP. RESOLUTION 1977

ASSESSED BY HOPEWELL TWP. RESOLUTION 1977

ASSESSED BY HOPEWELL TWP. RESOLUTION 1977

ASSESSED BY HOPEWELL TWP. RESOLUTION 1977

ASSESSED BY HOPEWELL TWP. RESOLUTION 1977

ASSESSED BY HOPEWELL TWP. RESOLUTION 1977

ASSESSED BY HOPEWELL TWP. RESOLUTION 1977

ASSESSED BY HOPEWELL TWP. RESOLUTION 1977

ASSESSED BY HOPEWELL TWP. RESOLUTION 1977

ASSESSED BY HOPEWELL TWP. RESOLUTION 1977

ASSESSED BY HOPEWELL TWP. RESOLUTION 1977

ASSESSED BY HOPEWELL TWP. RESOLUTION 1977

ASSESSED BY HOPEWELL TWP. RESOLUTION 1977

ASSESSED BY HOPEWELL TWP. RESOLUTION 1977

ASSESSED BY HOPEWELL TWP. RESOLUTION 1977

ASSESSED BY HOPEWELL TWP. RESOLUTION 1977

ASSESSED BY HOPEWELL TWP. RESOLUTION 1977

CITY OF BRIDGETON
CUMBERLAND COUNTY N.J.

ASSESSED BY HOPEWELL TWP. CITY OF BRIDGETON RESOLUTION 1983

SEE SHEET 14

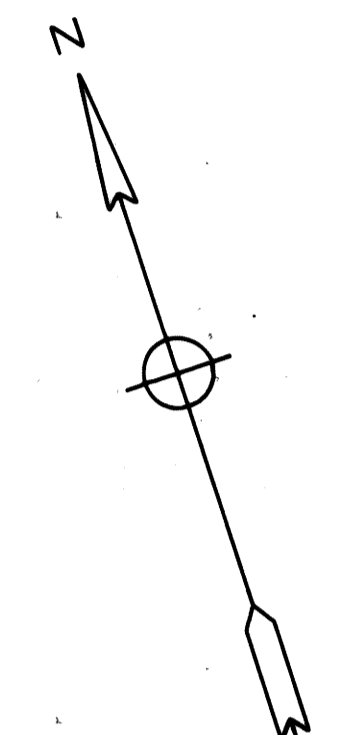
SEE SHEET 20

SEE SHEET 24

SEE SHEET 21

SEE SHEET 25

SEE SHEET 24



CUMBERLAND COUNTY UTILITIES AUTHORITY
SANITARY SEWER EASEMENT
20' WIDE

CUMBERLAND COUNTY UTILITIES AUTHORITY
SANITARY SEWER EASEMENT
20' WIDE

NOTE:
HOUSE NUMBERS IN STREET - 26

67

66.01

66

40.03
23.864 Ac.
EXEMPTED
WEST CUMBERLAND
LITTLE LEAGUE

39
8.84 Ac.
EXEMPTED
CEDAR HILL MEMORIAL CEMETERY

NEW JERSEY DEPARTMENT OF THE TREASURY
DIVISION OF TAXATION
LOCAL PROPERTY AND PUBLIC UTILITY BRANCH

APPROVED AS A TAX MAP PURSUANT TO THE PROVISIONS OF CHAPTER 175, LAWS OF 1913, ETC. FOR THE DIRECTOR, DIVISION OF TAXATION

J. H. Deane

BY: LIC. # 5009 P.E. & L.S. DATE: JUL 26 1976 SERIAL NO. 557

TAX ASSESSMENT MAP
HOPEWELL TOWNSHIP
CUMBERLAND COUNTY N.J.

SCALE: 1"=200' MAY, 1976

ALBERT A. FRALINGER JR., CONSULTING ENGINEER
629 SHILOH PIKE, BRIDGETON, N.J. 08302

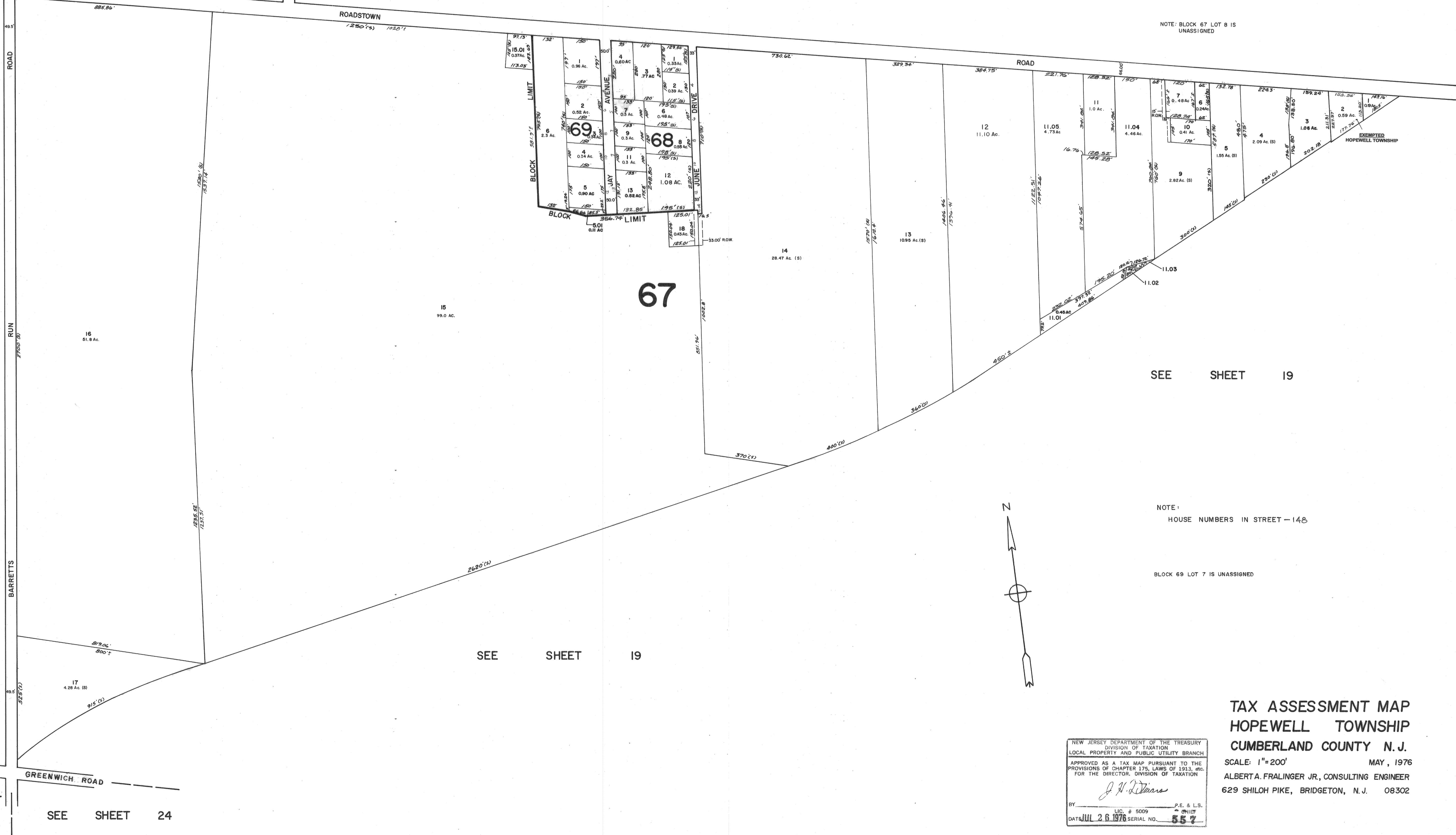
SEE SHEET 17

SEE SHEET 15

SEE SHEET 14

WEST PARK DRIVE

NOTE: BLOCK 67 LOT 8 IS UNASSIGNED



SEE SHEET 21

SEE SHEET 19

SEE SHEET 19

NOTE: HOUSE NUMBERS IN STREET - 148

BLOCK 69 LOT 7 IS UNASSIGNED

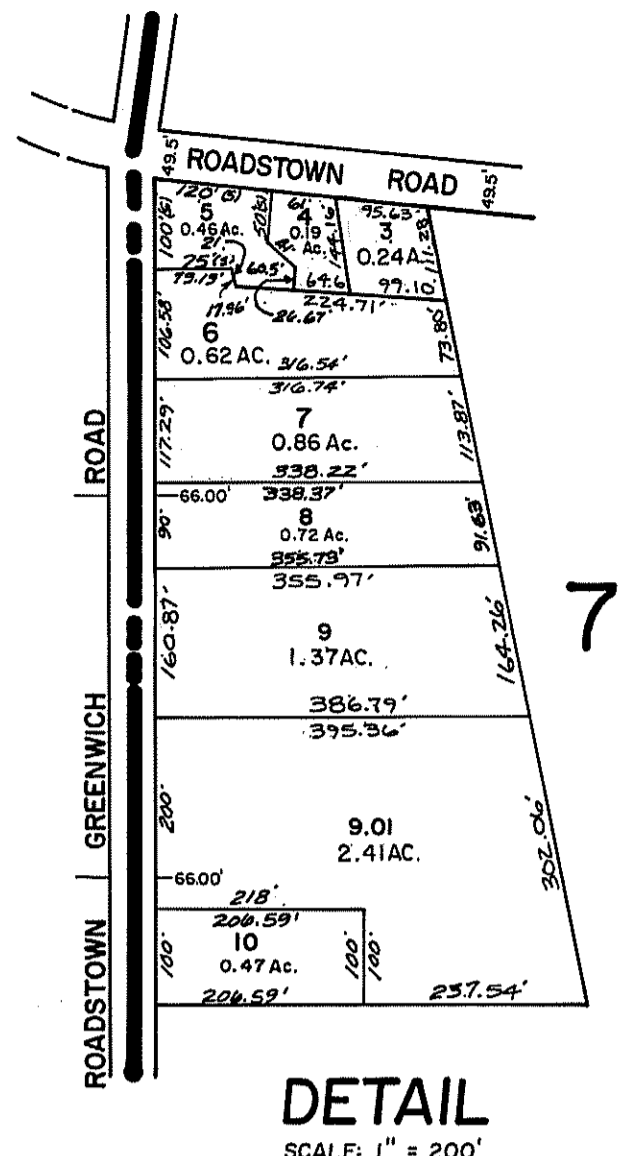
**TAX ASSESSMENT MAP
HOPEWELL TOWNSHIP
CUMBERLAND COUNTY N. J.**

SCALE: 1" = 200' MAY, 1976
ALBERT A. FRALINGER JR., CONSULTING ENGINEER
629 SHILOH PIKE, BRIDGETON, N. J. 08302

NEW JERSEY DEPARTMENT OF THE TREASURY
DIVISION OF TAXATION
LOCAL PROPERTY AND PUBLIC UTILITY BRANCH
APPROVED AS A TAX MAP PURSUANT TO THE
PROVISIONS OF CHAPTER 175, LAWS OF 1913, etc.
FOR THE DIRECTOR, DIVISION OF TAXATION
J. H. DeWitt
BY: _____ LIC. # 5009 P.E. & L.S.
DATE: JUL 26 1976 SERIAL NO. 557

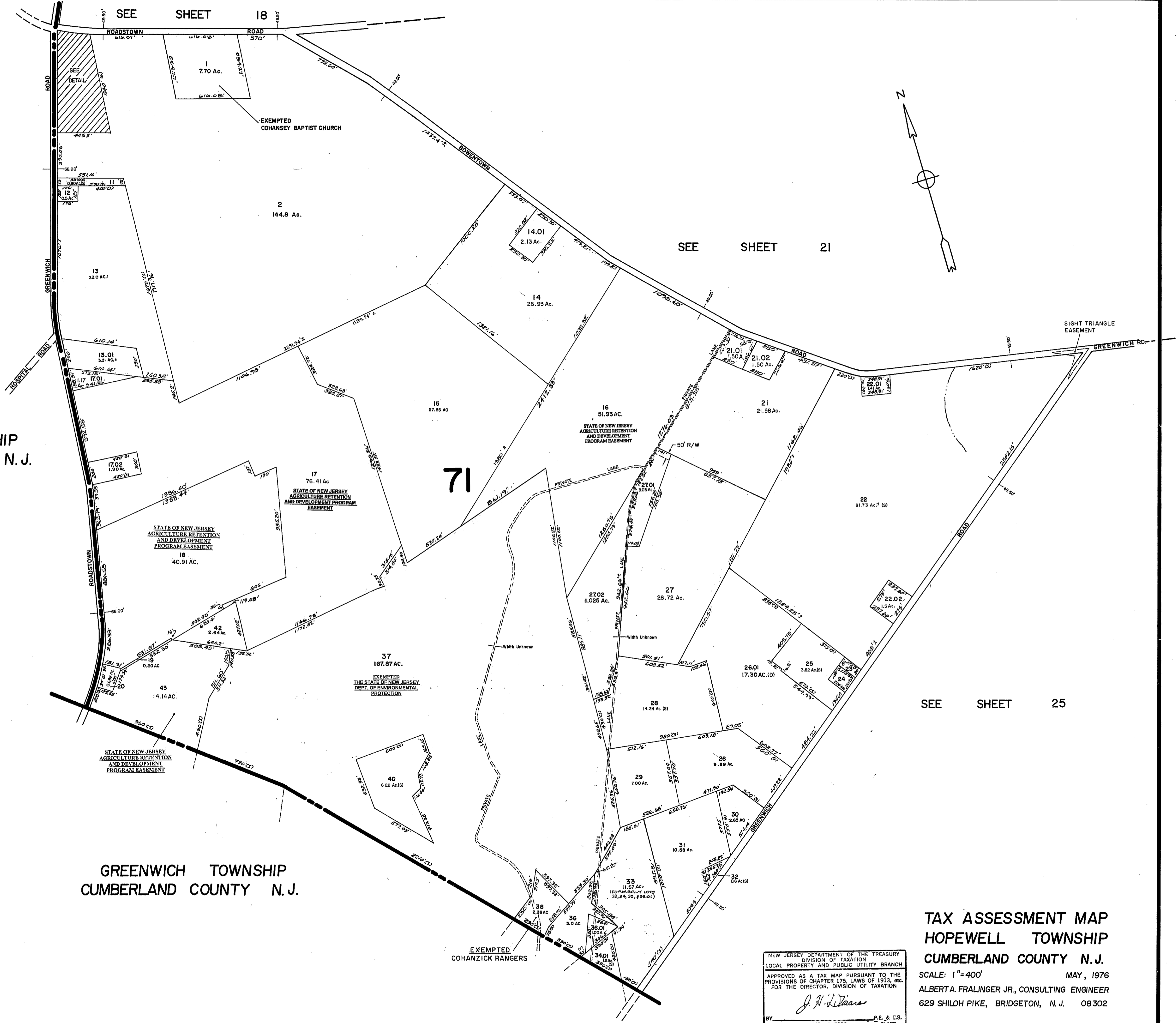
SEE SHEET 25

SEE SHEET 24



71

STOW CREEK TOWNSHIP
CUMBERLAND COUNTY N.J.



71

GREENWICH TOWNSHIP
CUMBERLAND COUNTY N.J.

SEE SHEET 25

TAX ASSESSMENT MAP
HOPEWELL TOWNSHIP
CUMBERLAND COUNTY N.J.
SCALE: 1" = 400' MAY, 1976
ALBERT A. FRALINGER JR., CONSULTING ENGINEER
629 SHILOH PIKE, BRIDGETON, N.J. 08302

NEW JERSEY DEPARTMENT OF THE TREASURY
DIVISION OF TAXATION
LOCAL PROPERTY AND PUBLIC UTILITY BRANCH
APPROVED AS A TAX MAP PURSUANT TO THE
PROVISIONS OF CHAPTER 175, LAWS OF 1915, ETC.
FOR THE DIRECTOR, DIVISION OF TAXATION

J. H. DeWane
BY: _____ P.E. & L.S. CHIEF
DATE: JUL 26 1976 SERIAL NO. 557

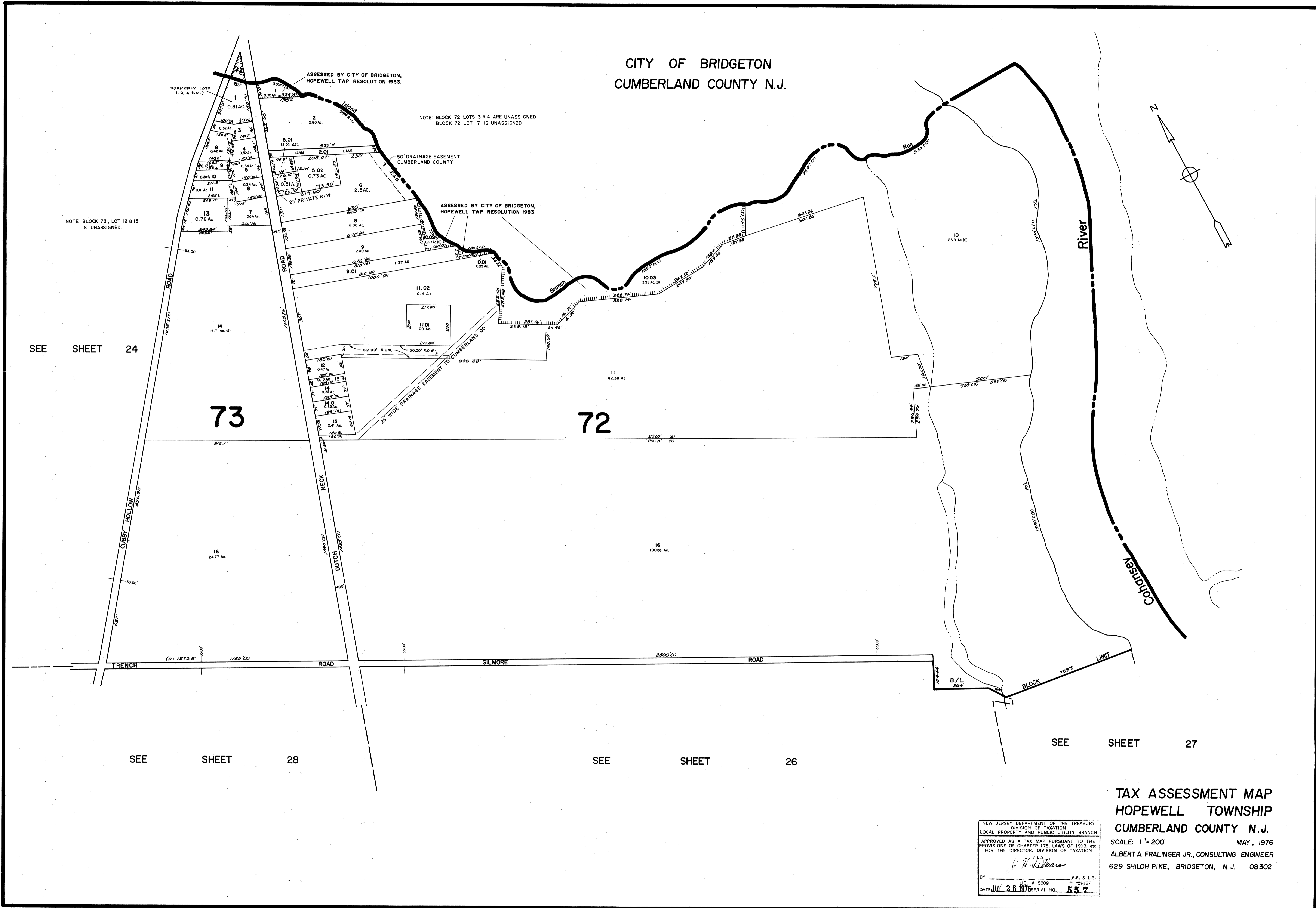
CITY OF BRIDGETON
CUMBERLAND COUNTY N.J.

ASSESSED BY CITY OF BRIDGETON,
HOPEWELL TWP RESOLUTION 1983.

NOTE: BLOCK 72 LOTS 3 & 4 ARE UNASSIGNED
BLOCK 72 LOT 7 IS UNASSIGNED

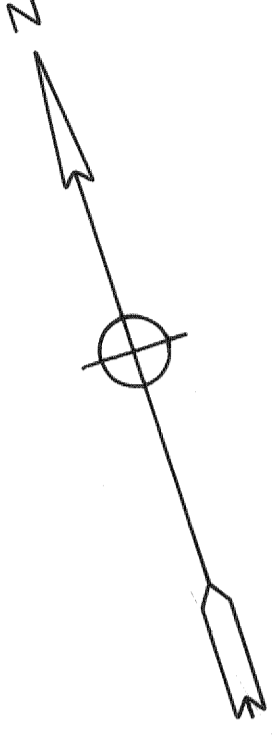
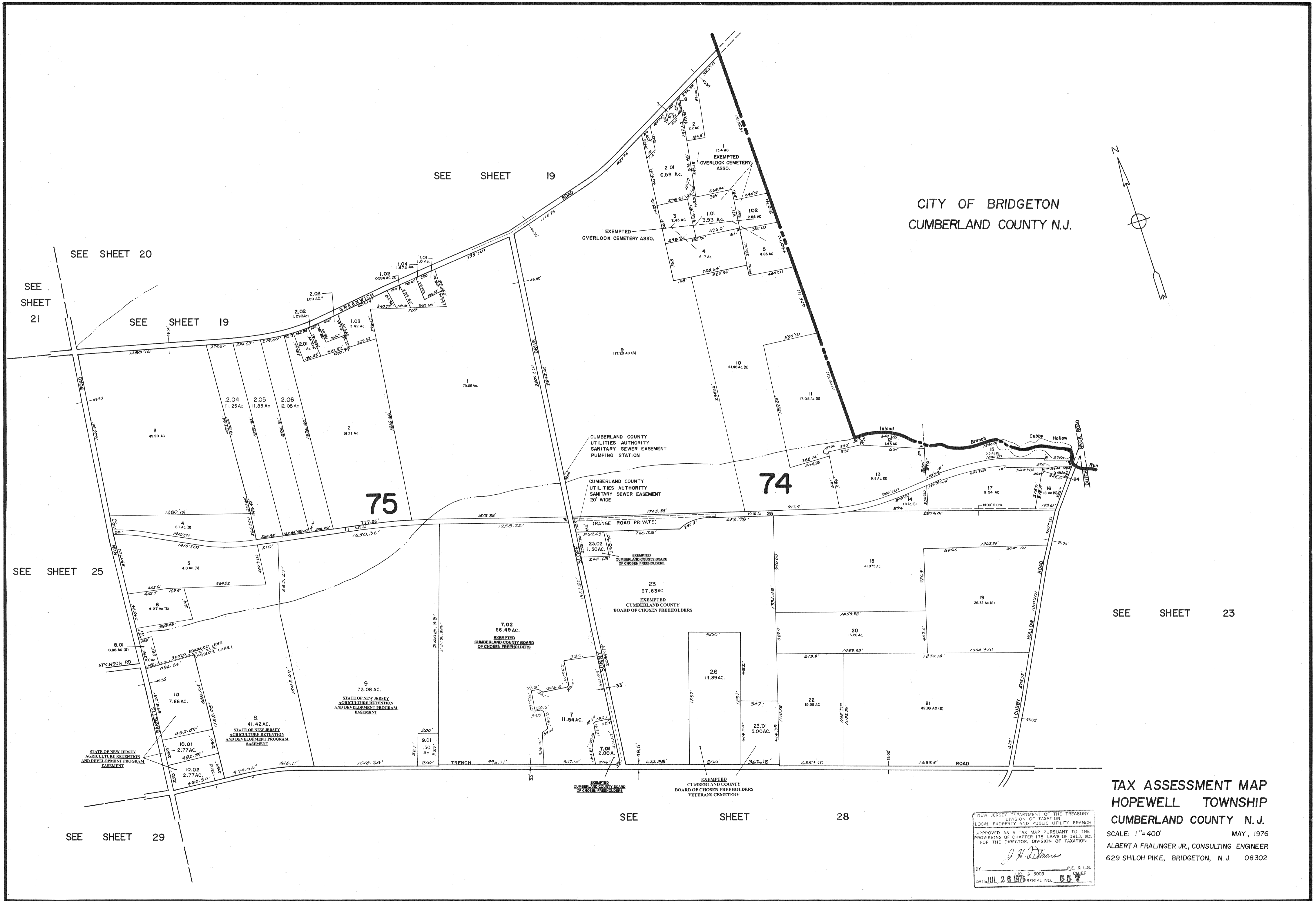
ASSESSED BY CITY OF BRIDGETON,
HOPEWELL TWP RESOLUTION 1983.

NOTE: BLOCK 73, LOT 12 & 15
IS UNASSIGNED.



TAX ASSESSMENT MAP
HOPEWELL TOWNSHIP
CUMBERLAND COUNTY N.J.
SCALE: 1"=200' MAY, 1976
ALBERT A. FRALINGER JR., CONSULTING ENGINEER
629 SHILOH PIKE, BRIDGETON, N.J. 08302

NEW JERSEY DEPARTMENT OF THE TREASURY
DIVISION OF TAXATION
LOCAL PROPERTY AND PUBLIC UTILITY BRANCH
APPROVED AS A TAX MAP PURSUANT TO THE
PROVISIONS OF CHAPTER 175, LAWS OF 1913, ETC.
FOR THE DIRECTOR, DIVISION OF TAXATION
Albert A. Fralinger Jr.
BY: _____ LIC. # 5009 P.E. & L.S.
DATE: JUL 26 1976 SERIAL NO. 557



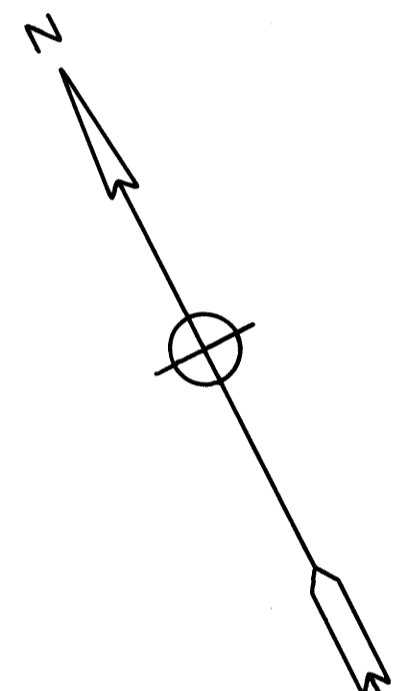
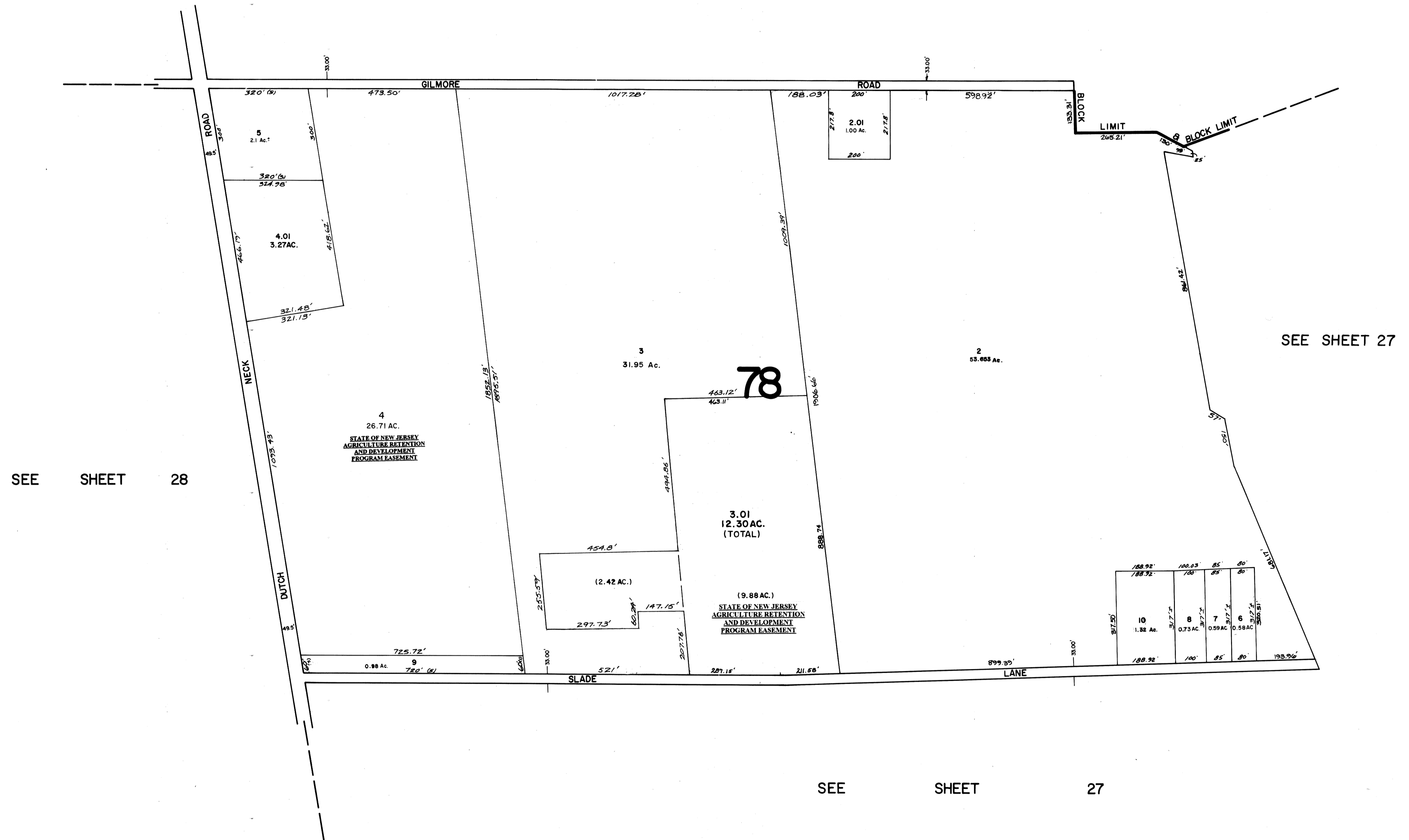
NEW JERSEY DEPARTMENT OF THE TREASURY
DIVISION OF TAXATION
LOCAL PROPERTY AND PUBLIC UTILITY BRANCH
APPROVED AS A TAX MAP PURSUANT TO THE
PROVISIONS OF CHAPTER 175, LAWS OF 1913, ETC.
FOR THE DIRECTOR, DIVISION OF TAXATION

J. N. DeWitt

BY: *J. N. DeWitt* P.E. & L.S. CHIEF
DATE: JUL 26 1976 SERIAL NO. 557

TAX ASSESSMENT MAP
HOPEWELL TOWNSHIP
CUMBERLAND COUNTY N.J.
SCALE: 1" = 400' MAY, 1976
ALBERT A. FRALINGER JR., CONSULTING ENGINEER
629 SHILOH PIKE, BRIDGETON, N.J. 08302

SEE SHEET 23



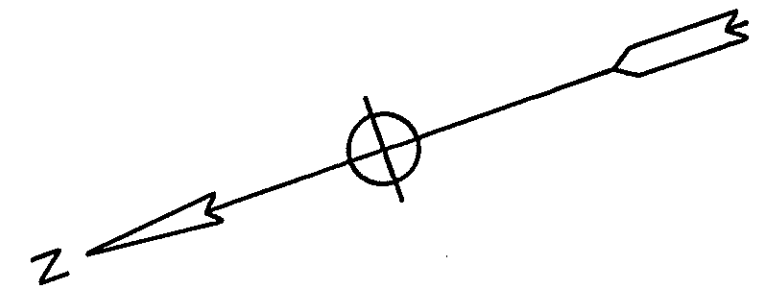
SEE SHEET 27

TAX ASSESSMENT MAP
HOPEWELL TOWNSHIP
CUMBERLAND COUNTY N.J.
 SCALE: 1" = 200'
 MAY, 1976
 ALBERTA. FRALINGER JR., CONSULTING ENGINEER
 629 SHILOH PIKE, BRIDGETON, N. J. 08302

NEW JERSEY DEPARTMENT OF THE TREASURY
 DIVISION OF TAXATION
 LOCAL PROPERTY AND PUBLIC UTILITY BRANCH
 APPROVED AS A TAX MAP PURSUANT TO THE
 PROVISIONS OF CHAPTER 175, LAWS OF 1913, ETC.
 FOR THE DIRECTOR, DIVISION OF TAXATION
 BY: *Alberta Fralinger Jr.*
 P.E. & L.S.
 LIC. # 5009
 CHIEF
 DATE: JUL 26 1976 SERIAL NO. 557

FAIRFIELD TOWNSHIP
CUMBERLAND COUNTY N.J.

CITY OF BRIDGETON
CUMBERLAND
COUNTY N. J.

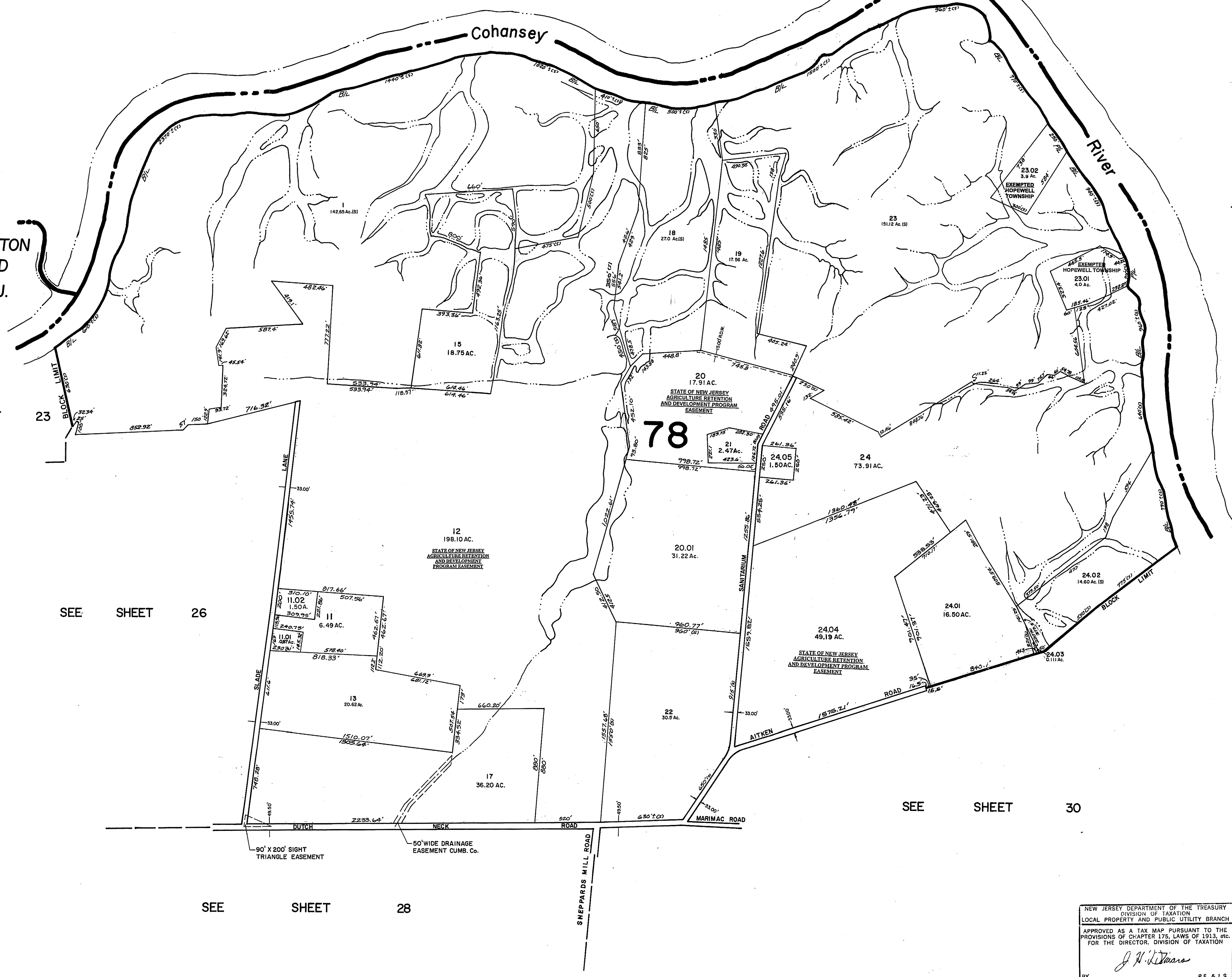


SEE SHEET 23

SEE SHEET 26

SEE SHEET 30

SEE SHEET 28



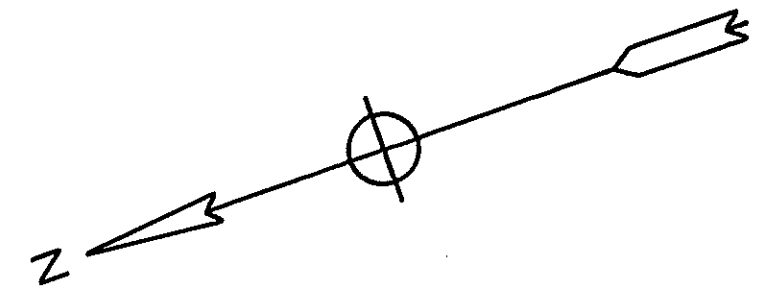
BLOCK 78, LOT 16 IS UNASSIGNED AND 14

NEW JERSEY DEPARTMENT OF THE TREASURY
DIVISION OF TAXATION
LOCAL PROPERTY AND PUBLIC UTILITY BRANCH
APPROVED AS A TAX MAP PURSUANT TO THE
PROVISIONS OF CHAPTER 175, LAWS OF 1913, ETC.
FOR THE DIRECTOR, DIVISION OF TAXATION
J. N. Deans
BY: LIC. # 5009 P.E. & L.S. CHIEF
DATE: JUL. 2, 1976 SERIAL NO. 55

TAX ASSESSMENT MAP
HOPEWELL TOWNSHIP
CUMBERLAND COUNTY N.J.
SCALE: 1"=400' MAY, 1976
ALBERT A. FRALINGER JR., CONSULTING ENGINEER
629 SHILOH PIKE, BRIDGETON, N. J. 08302

FAIRFIELD TOWNSHIP
CUMBERLAND COUNTY N.J.

CITY OF BRIDGETON
CUMBERLAND
COUNTY N. J.

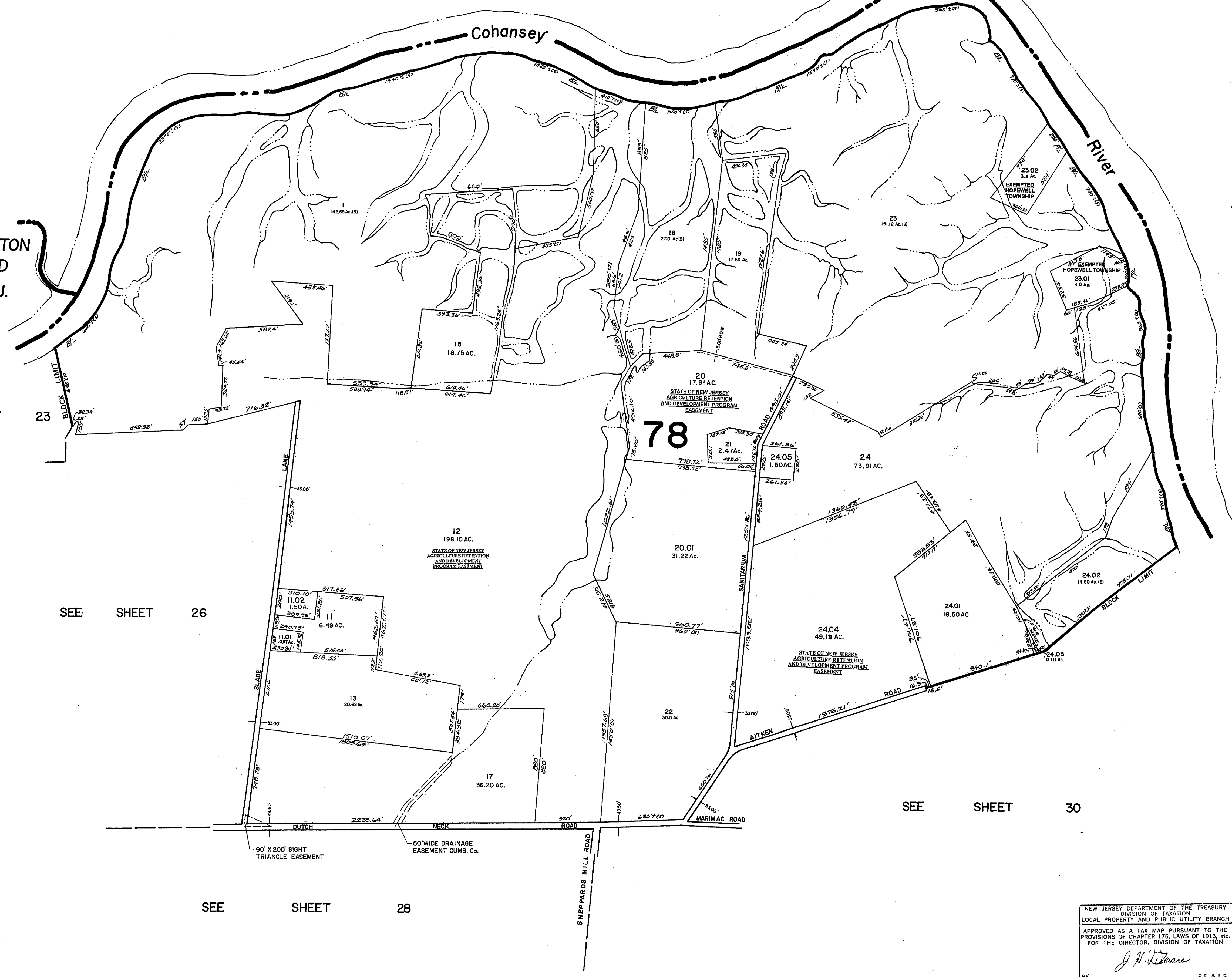


SEE SHEET 23

SEE SHEET 26

SEE SHEET 30

SEE SHEET 28



BLOCK 78, LOT 16 IS UNASSIGNED AND 14

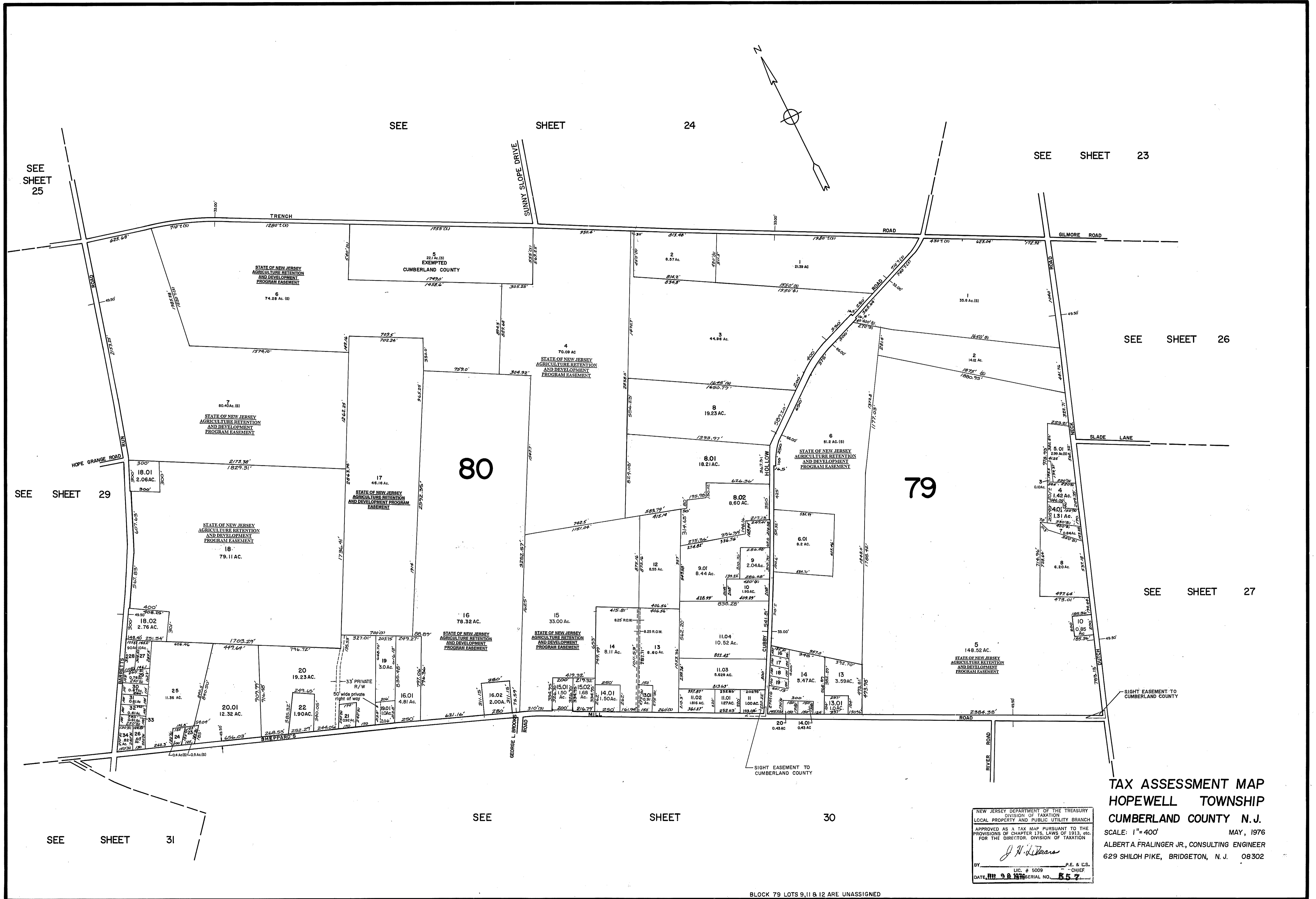
NEW JERSEY DEPARTMENT OF THE TREASURY
DIVISION OF TAXATION
LOCAL PROPERTY AND PUBLIC UTILITY BRANCH

APPROVED AS A TAX MAP PURSUANT TO THE
PROVISIONS OF CHAPTER 175, LAWS OF 1913, ETC.
FOR THE DIRECTOR, DIVISION OF TAXATION

J. N. Deans
BY: _____ LIC. # 5009 P.E. & L.S. CHIEF
DATE: JUL 26 1976 SERIAL NO. 55

TAX ASSESSMENT MAP
HOPEWELL TOWNSHIP
CUMBERLAND COUNTY N.J.

SCALE: 1"=400' MAY, 1976
ALBERT A. FRALINGER JR., CONSULTING ENGINEER
629 SHILOH PIKE, BRIDGETON, N. J. 08302



**TAX ASSESSMENT MAP
HOPEWELL TOWNSHIP
CUMBERLAND COUNTY N.J.**

NEW JERSEY DEPARTMENT OF THE TREASURY
DIVISION OF TAXATION
LOCAL PROPERTY AND PUBLIC UTILITY BRANCH
APPROVED AS A TAX MAP PURSUANT TO THE
PROVISIONS OF CHAPTER 176, LAWS OF 1915, ETC.
FOR THE DIRECTOR, DIVISION OF TAXATION
J. N. [Signature]
BY _____ P.E. & L.S.
LIC. # 5009 - CHIEF
DATE: **11/19/76** SERIAL NO. **557**

SCALE: 1"=400'
MAY, 1976
ALBERT A. FRALINGER JR., CONSULTING ENGINEER
629 SHILOH PIKE, BRIDGETON, N. J. 08302

BLOCK 79 LOTS 9,11 & 12 ARE UNASSIGNED

SEE SHEET 25

SEE SHEET 24

SEE SHEET 25

SEE SHEET 28

SEE SHEET 28

SEE SHEET 28

SEE SHEET 28

SEE SHEET 28

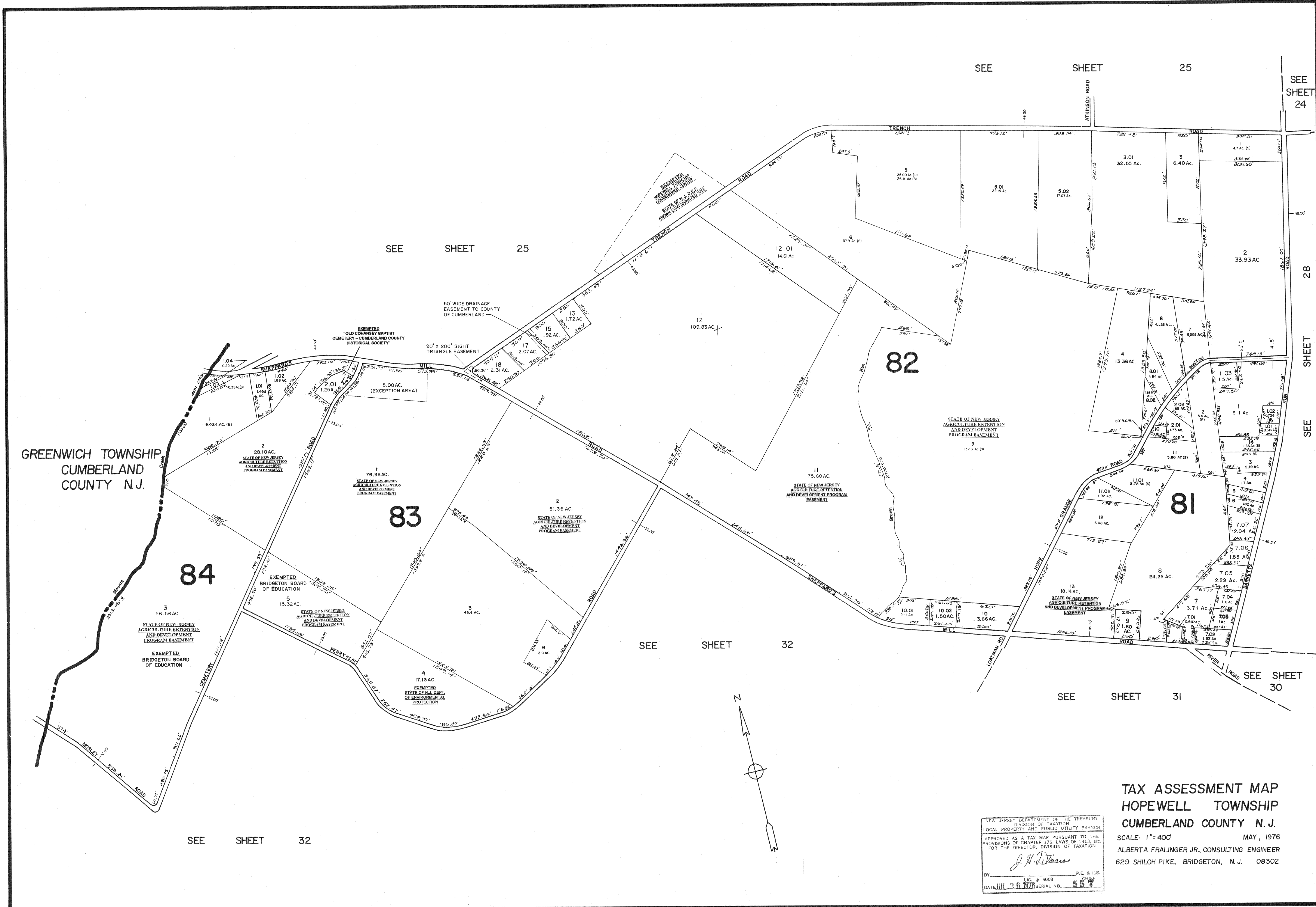
SEE SHEET 28

SEE SHEET 28

SEE SHEET 28

SEE SHEET 28

SEE SHEET 28



GREENWICH TOWNSHIP
CUMBERLAND
COUNTY N.J.

STATE OF NEW JERSEY
AGRICULTURE RETENTION
AND DEVELOPMENT
PROGRAM EASEMENT

STATE OF NEW JERSEY
AGRICULTURE RETENTION
AND DEVELOPMENT
PROGRAM EASEMENT

STATE OF NEW JERSEY
AGRICULTURE RETENTION
AND DEVELOPMENT
PROGRAM EASEMENT

STATE OF NEW JERSEY
AGRICULTURE RETENTION
AND DEVELOPMENT
PROGRAM EASEMENT

STATE OF NEW JERSEY
AGRICULTURE RETENTION
AND DEVELOPMENT
PROGRAM EASEMENT

TAX ASSESSMENT MAP
HOPEWELL TOWNSHIP
CUMBERLAND COUNTY N.J.

SCALE: 1"=400' MAY, 1976
ALBERT A. FRALINGER JR., CONSULTING ENGINEER
629 SHILOH PIKE, BRIDGETON, N.J. 08302

NEW JERSEY DEPARTMENT OF THE TREASURY
DIVISION OF TAXATION
LOCAL PROPERTY AND PUBLIC UTILITY BRANCH
APPROVED AS A TAX MAP PURSUANT TO THE
PROVISIONS OF CHAPTER 175, LAWS OF 1913, ETC.
FOR THE DIRECTOR, DIVISION OF TAXATION

J. H. Deane
BY: J. H. Deane, P.E. & L.S.
LIC. # 5009
DATE: JUL 28 1976 SERIAL NO. 557

SEE SHEET 32

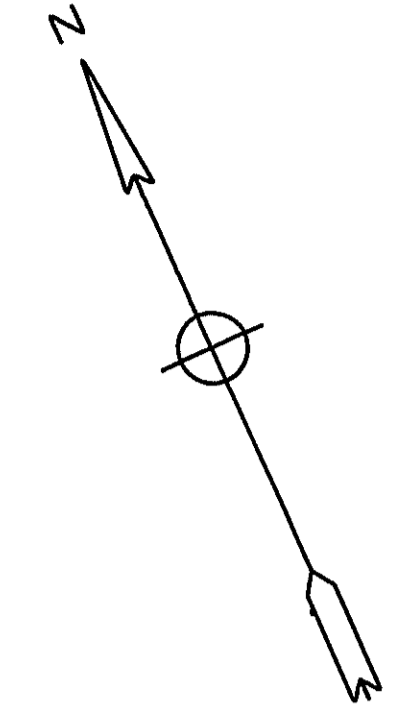
SEE SHEET 32

SEE SHEET 31

SEE SHEET 30

SEE SHEET 28

SEE SHEET 29



SEE SHEET 27

87.01

87

86

85

88

SEE SHEET 31

STATE OF NEW JERSEY AGRICULTURE RETENTION AND DEVELOPMENT PROGRAM EASEMENT

STATE OF NEW JERSEY AGRICULTURE RETENTION AND DEVELOPMENT PROGRAM EASEMENT

EXEMPTED STATE OF N.J. DEPT. OF ENVIRONMENTAL PROTECTION

EXEMPTED STATE OF N.J. DEPT. OF ENVIRONMENTAL PROTECTION

Cohansey

River

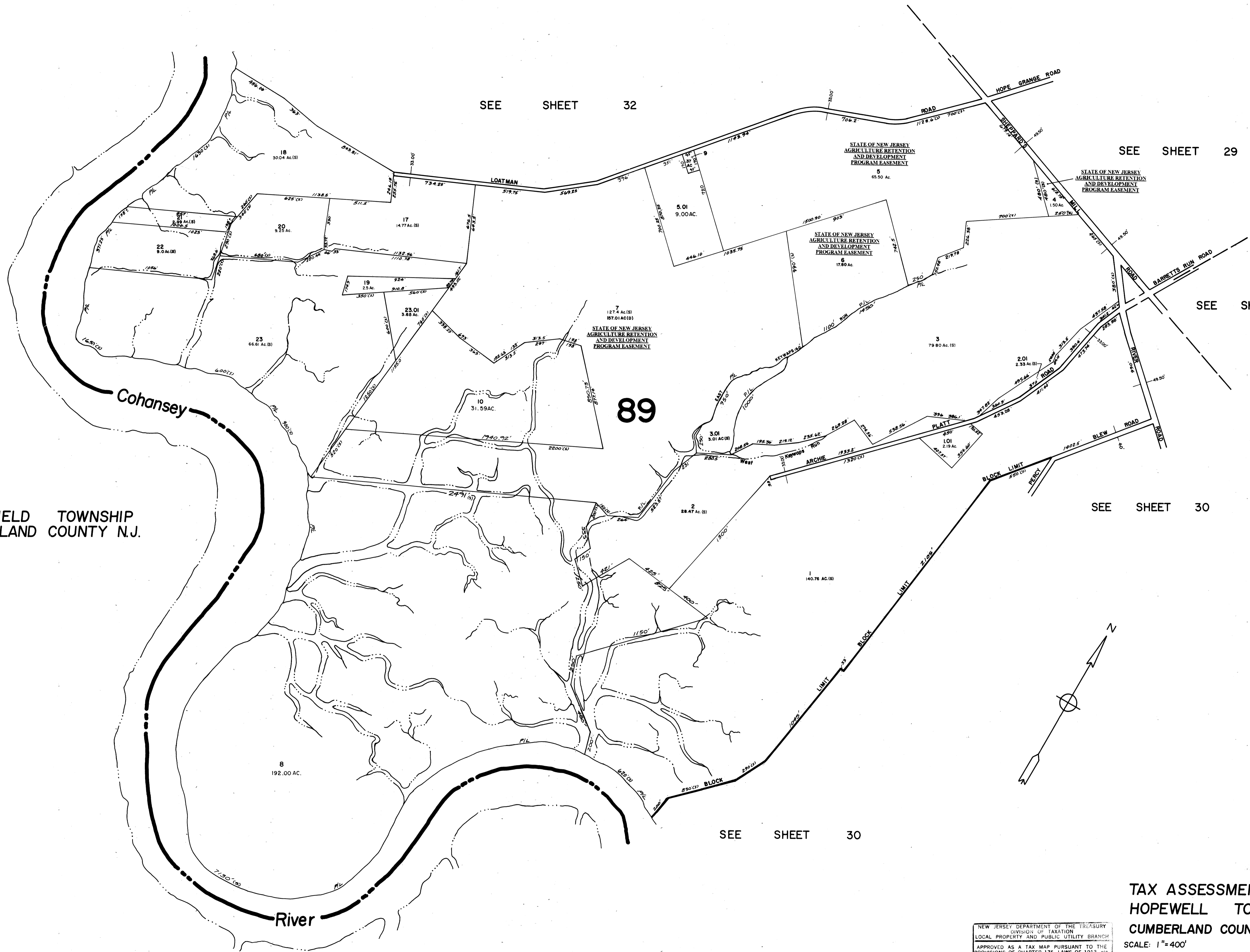
NOTE: LOT 15 OF BLOCK 88 UNASSIGNED LOT 30, BLOCK 88 UNASSIGNED

FAIRFIELD TOWNSHIP CUMBERLAND COUNTY N.J.

NEW JERSEY DEPARTMENT OF THE TREASURY DIVISION OF TAXATION LOCAL PROPERTY AND PUBLIC UTILITY BRANCH APPROVED AS A TAX MAP PURSUANT TO THE PROVISIONS OF CHAPTER 175, LAWS OF 1913, ETC. FOR THE DIRECTOR, DIVISION OF TAXATION

TAX ASSESSMENT MAP HOPEWELL TOWNSHIP CUMBERLAND COUNTY N.J. SCALE: 1"=400' MAY, 1976 ALBERT A. FRALINGER JR., CONSULTING ENGINEER 629 SHILOH PIKE, BRIDGETON, N.J. 08302

FAIRFIELD TOWNSHIP
CUMBERLAND COUNTY N.J.



SEE SHEET 32

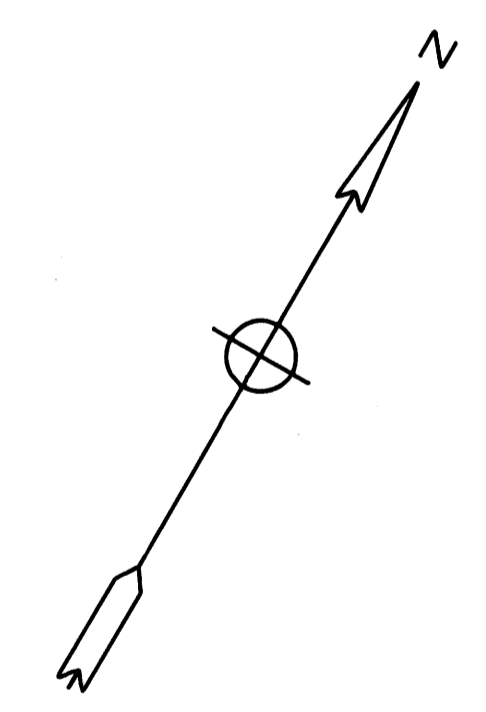
SEE SHEET 29

SEE SHEET 28

SEE SHEET 30

SEE SHEET 30

89



TAX ASSESSMENT MAP
HOPEWELL TOWNSHIP
CUMBERLAND COUNTY N.J.

SCALE: 1"=400' MAY, 1976

ALBERT A FRALINGER JR., CONSULTING ENGINEER
629 SHILOH PIKE, BRIDGETON, N.J. 08302

NEW JERSEY DEPARTMENT OF THE TREASURY
DIVISION OF TAXATION
LOCAL PROPERTY AND PUBLIC UTILITY BRANCH
APPROVED AS A TAX MAP PURSUANT TO THE
PROVISIONS OF CHAPTER 175, LAWS OF 1913, ETC.
FOR THE DIRECTOR, DIVISION OF TAXATION

J. H. DeWane
BY: _____ P.E. & L.S.
DATE: III 26 1976 SERIAL NO. 557

SEE

SHEET

29

GREENWICH TOWNSHIP
CUMBERLAND COUNTY N.J.

SEE SHEET 29

28
196.78 AC.
EXEMPTED
STATE OF NEW JERSEY
DEPT. OF ENVIRONMENTAL
PROTECTION

EXEMPTED
STATE OF N.J. DEPT.
OF ENVIRONMENTAL
PROTECTION
25.01
204.20 AC.
89

25
68.84 AC.
STATE OF NEW JERSEY
AGRICULTURE RETENTION
AND DEVELOPMENT
PROGRAM EASEMENT

STATE OF NEW JERSEY
AGRICULTURE RETENTION
AND DEVELOPMENT PROGRAM
EASEMENT

EXEMPTED
THE STATE OF NEW JERSEY
DEPT. OF ENVIRONMENTAL
PROTECTION
41
58.76 AC. (S)

STATE OF NEW JERSEY
AGRICULTURE RETENTION
AND DEVELOPMENT PROGRAM
EASEMENT

11.01
8.68 AC.

35
18.8 AC.
EXEMPTED
STATE OF N.J. DEPT.
OF ENVIRONMENTAL
PROTECTION

STATE OF NEW JERSEY
AGRICULTURE RETENTION
AND DEVELOPMENT
PROGRAM EASEMENT

13
20.0 AC.

40
10.20 AC.

32
9.60 AC.
EXEMPTED
STATE OF NEW JERSEY
DEPT. OF ENVIRONMENTAL
PROTECTION

24
24.43 AC. (S)

16
76.29 AC. (S)

39
6.6 AC. (S)

33
3.6 AC. (S)

16.01
5.84 AC.

38
6.2 AC. (S)

34
4.8 AC. (S)

37
12.1 AC. (S)

36
6.0 AC. (S)

Cohansey

FAIRFIELD TOWNSHIP
CUMBERLAND COUNTY N.J.



SEE SHEET 31

TAX ASSESSMENT MAP
HOPEWELL TOWNSHIP
CUMBERLAND COUNTY N.J.

SCALE: 1"=400'
MAY, 1976
ALBERT A. FRALINGER JR., CONSULTING ENGINEER
629 SHILOH PIKE, BRIDGETON, N.J. 08302

NEW JERSEY DEPARTMENT OF THE TREASURY
DIVISION OF TAXATION
LOCAL PROPERTY AND PUBLIC UTILITY BRANCH

APPROVED AS A TAX MAP PURSUANT TO THE
PROVISIONS OF CHAPTER 175, LAWS OF 1913, ETC.
FOR THE DIRECTOR, DIVISION OF TAXATION.

J. N. Deans
BY: J. N. Deans, P.E. & L.S.
LIC. # 5009
DATE: JUL 26 1976 SERIAL NO. 557