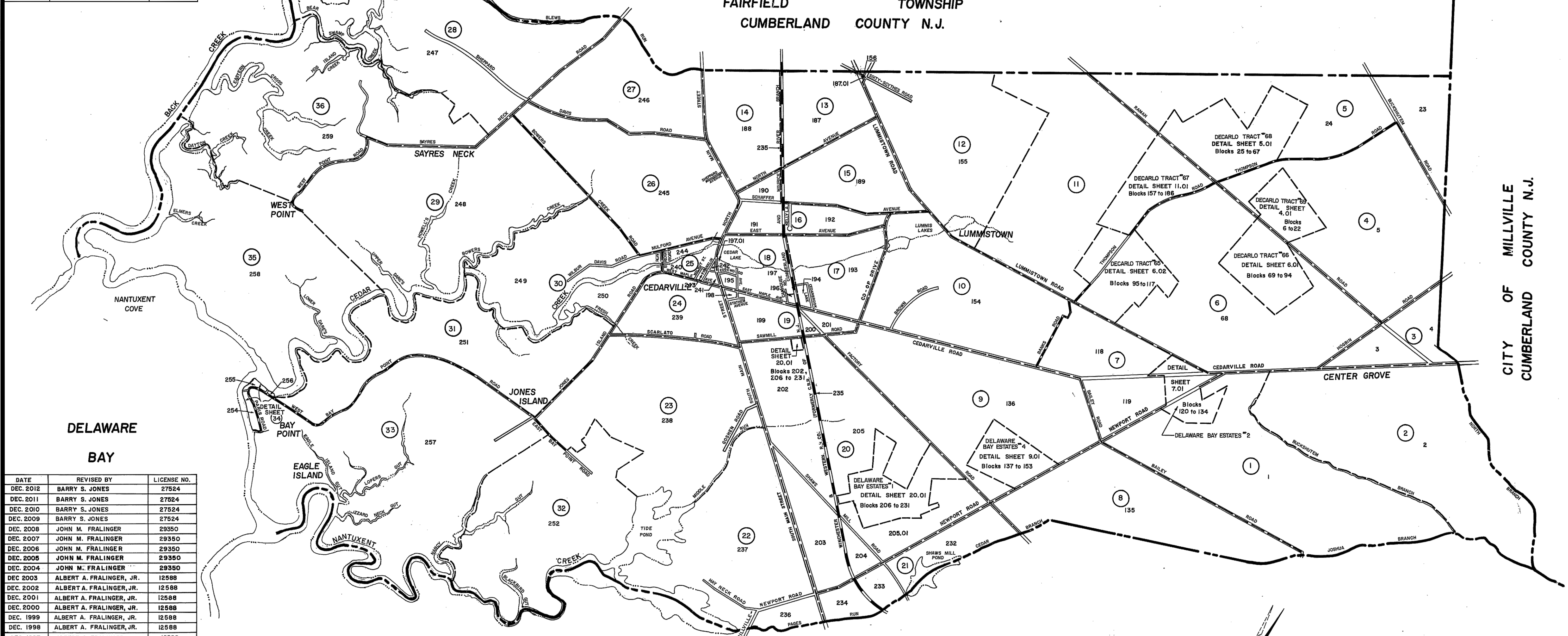


DATE	REVISED BY	LICENSE NO.
DEC. 2013	BARRY S. JONES	27524
DEC. 2014	BARRY S. JONES	27524
DEC. 2015	BARRY S. JONES	27524
DEC. 2016	BARRY S. JONES	27524
DEC. 2017	BARRY S. JONES	27524
DEC. 2018	GUY M. DEFABRITES	34843
DEC. 2019	GUY M. DEFABRITES	34843
DEC. 2020	GUY M. DEFABRITES	34843
DEC. 2021	GUY M. DEFABRITES	34843
DEC. 2022	GUY M. DEFABRITES	34843
DEC. 2023	GUY M. DEFABRITES	34843
DEC. 2024	GUY M. DEFABRITES	34843
DEC. 2025	GUY M. DEFABRITES	34843

I HEREBY CERTIFY THAT THIS MAP HAS BEEN REVISED UNDER MY IMMEDIATE SUPERVISION AND COMPLES WITH THE LAWS OF THE STATE OF NEW JERSEY.

BARRY S. JONES, P.L.S. E.C. #27524 P.P. LIC. #4098



DATE	REVISED BY	LICENSE NO.
DEC. 2012	BARRY S. JONES	27524
DEC. 2011	BARRY S. JONES	27524
DEC. 2010	BARRY S. JONES	27524
DEC. 2009	BARRY S. JONES	27524
DEC. 2008	JOHN M. FRALINGER	29350
DEC. 2007	JOHN M. FRALINGER	29350
DEC. 2006	JOHN M. FRALINGER	29350
DEC. 2005	JOHN M. FRALINGER	29350
DEC. 2004	JOHN M. FRALINGER	29350
DEC. 2003	ALBERT A. FRALINGER, JR.	12588
DEC. 2002	ALBERT A. FRALINGER, JR.	12588
DEC. 2001	ALBERT A. FRALINGER, JR.	12588
DEC. 2000	ALBERT A. FRALINGER, JR.	12588
DEC. 1999	ALBERT A. FRALINGER, JR.	12588
DEC. 1998	ALBERT A. FRALINGER, JR.	12588
DEC. 1997	ALBERT A. FRALINGER, JR.	12588
DEC. 1996	ALBERT A. FRALINGER, JR.	12588
DEC. 1995	ALBERT A. FRALINGER, JR.	12588
DEC. 1994	ALBERT A. FRALINGER, JR.	12588
DEC. 1993	ALBERT A. FRALINGER, JR.	12588
DEC. 1991	ALBERT A. FRALINGER, JR.	12588
DEC. 1990	ALBERT A. FRALINGER, JR.	12588
DEC. 1989	ALBERT A. FRALINGER, JR.	12588
DEC. 1988	ALBERT A. FRALINGER, JR.	12588
DEC. 1987	ALBERT A. FRALINGER, JR.	12588
DEC. 1986	ALBERT A. FRALINGER, JR.	12588
DEC. 1985	ALBERT A. FRALINGER, JR.	12588
DEC. 1984	ALBERT A. FRALINGER, JR.	12588
DEC. 1983	ALBERT A. FRALINGER, JR.	12588
DEC. 1982	ALBERT A. FRALINGER, JR.	12588
DEC. 1981	ALBERT A. FRALINGER, JR.	12588
DEC. 1980	ALBERT A. FRALINGER, JR.	12588
DECEMBER 1979	ALBERT A. FRALINGER, JR.	12588
DECEMBER 1978	ALBERT A. FRALINGER, JR.	12588
DECEMBER 1977	ALBERT A. FRALINGER, JR.	12588
DECEMBER 1976	ALBERT A. FRALINGER, JR.	12588
DECEMBER 1975	ALBERT A. FRALINGER, JR.	12588
OCTOBER 1974	ALBERT A. FRALINGER, JR.	12588
OCTOBER 1973	ALBERT A. FRALINGER, JR.	12588
NOVEMBER 1972	ALBERT A. FRALINGER, JR.	12588
JUNE 1971	ALBERT A. FRALINGER, JR.	12588
OCTOBER 1970	ALBERT A. FRALINGER, JR.	12588
JUNE 1970	ALBERT A. FRALINGER, JR.	12588
DECEMBER 1970	ALBERT A. FRALINGER, JR.	12588
AUGUST 1970	ALBERT A. FRALINGER, JR.	12588

LEGEND

00 SHEET NUMBERS

000 BLOCK NUMBERS

--- SHEET LIMITS

I HEREBY CERTIFY THAT THIS MAP HAS BEEN REVISED UNDER MY IMMEDIATE SUPERVISION AND COMPLES WITH THE LAWS OF THE STATE OF NEW JERSEY.

GUY M. DEFABRITES, P.L.S. E.C. #34843 P.P. LIC. #4688

I HEREBY CERTIFY THAT THIS MAP HAS BEEN REVISED UNDER MY IMMEDIATE SUPERVISION AND COMPLES WITH THE LAWS OF THE STATE OF NEW JERSEY.

MICHAEL J. FRALINGER, P.L.S. E.C. #29350

" THE AREAS, BOUNDARIES AND DIMENSIONS SHOWN ON THIS TAX MAP ARE DERIVED FROM GROUND SURVEYS, AERIAL SURVEYS, AND RECORDED PLANS, MAPS, DEEDS, AND WILLS AND ARE TO BE USED FOR TAX ASSESSMENT PURPOSES ONLY "

" I HEREBY CERTIFY THAT THIS MAP AND THE SURVEY HAS BEEN MADE UNDER MY IMMEDIATE SUPERVISION, AND COMPLES WITH THE LAWS OF THE STATE OF NEW JERSEY "

ALBERT A. FRALINGER, JR.

P.E. & L.S. NEW JERSEY LICENSE #12588

NEW JERSEY DEPARTMENT OF THE TREASURY
DIVISION OF TAXATION
PUBLIC UTILITY TAX BUREAU

APPROVED AS A TAX MAP PURSUANT TO THE PROVISIONS OF CHAPTER 175, LAWS OF 1913, ETC. FOR THE DIRECTOR, DIVISION OF TAXATION

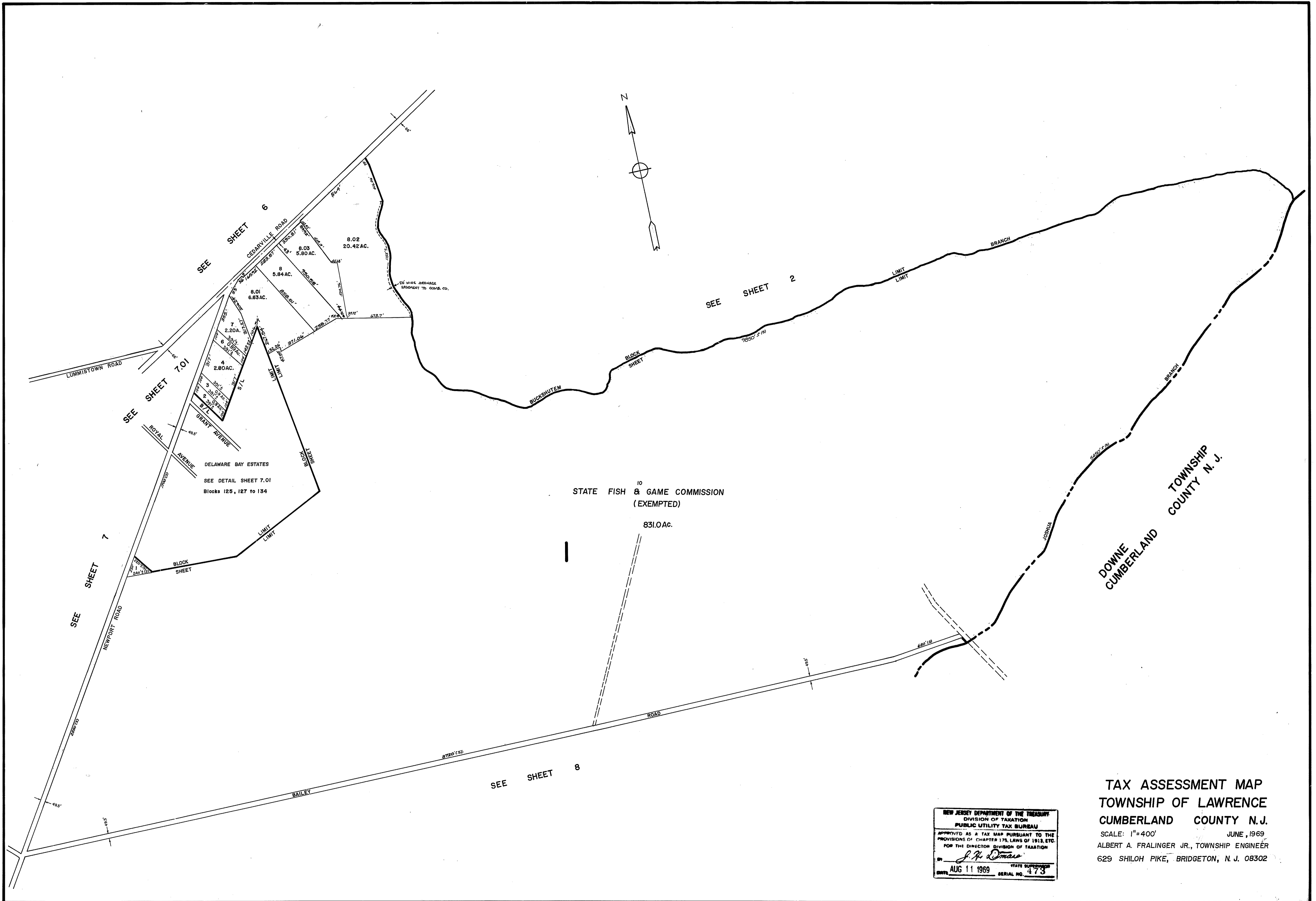
BY: J. H. [Signature]
DATE: AUG 11 1969 STATE SUPERVISOR SERIAL NO. 473

TAX ASSESSMENT MAP
TOWNSHIP OF LAWRENCE
CUMBERLAND COUNTY N.J.

SCALE: 1"=2,000'

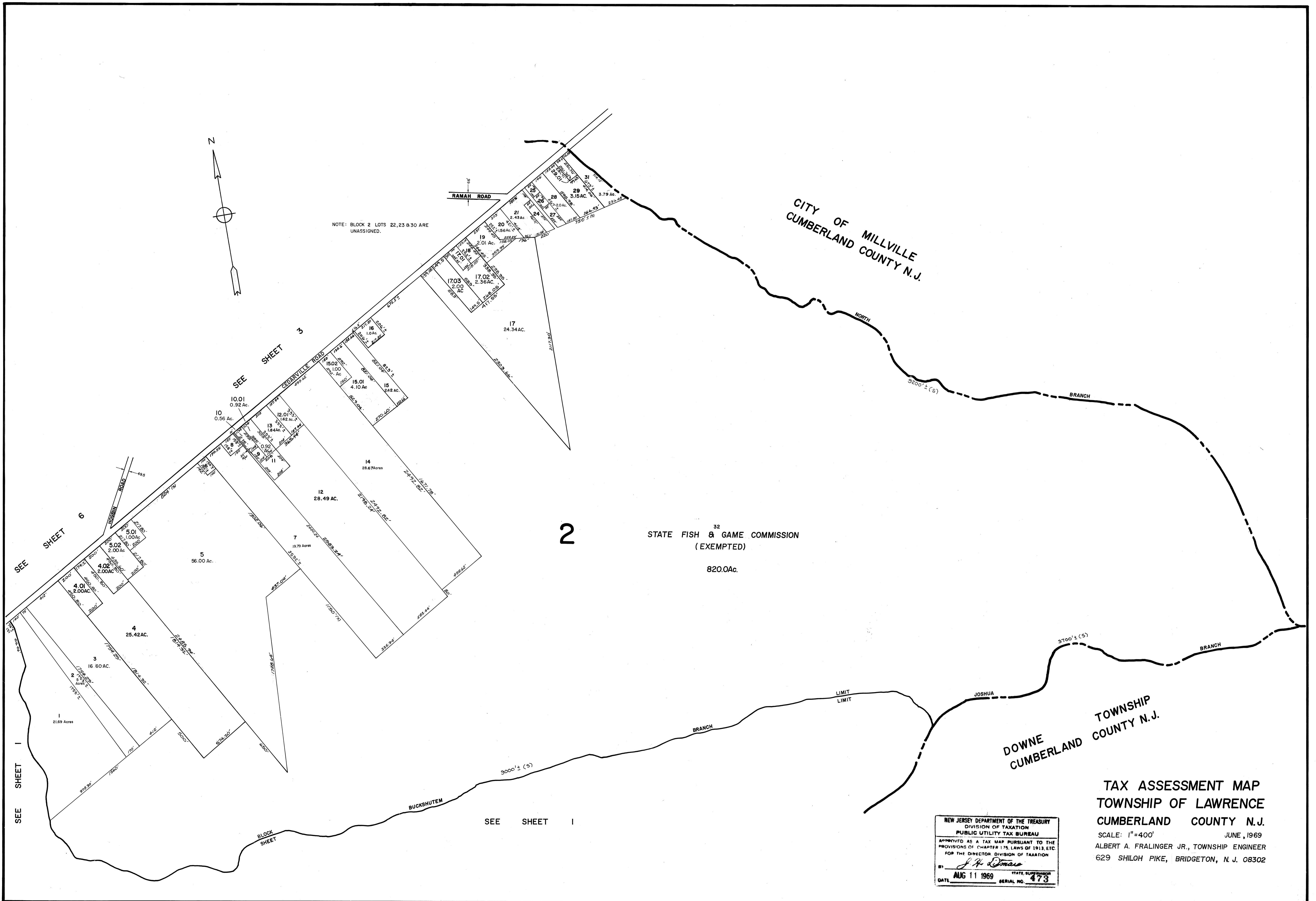
JUNE, 1969
ALBERT A. FRALINGER, JR., TOWNSHIP ENGINEER
629 SHILOH PIKE, BRIDGETON, N. J. 08302

TO SHOW CONDITIONS AS OF DECEMBER 2025



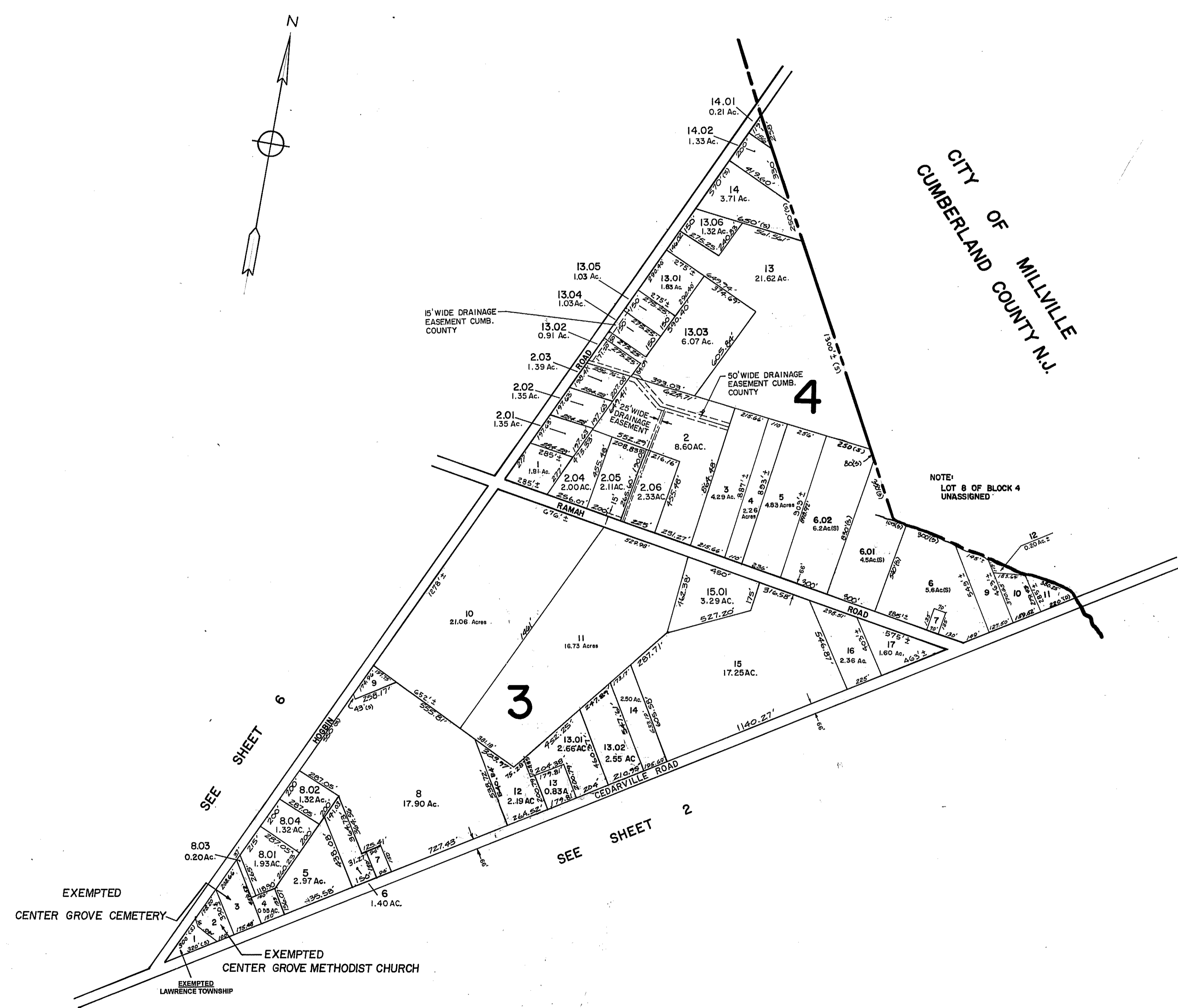
TAX ASSESSMENT MAP
TOWNSHIP OF LAWRENCE
CUMBERLAND COUNTY N.J.
 SCALE: 1"=400' JUNE, 1969
 ALBERT A. FRALINGER JR., TOWNSHIP ENGINEER
 629 SHILOH PIKE, BRIDGETON, N. J. 08302

NEW JERSEY DEPARTMENT OF THE TREASURY
 DIVISION OF TAXATION
 PUBLIC UTILITY TAX BUREAU
 APPROVED AS A TAX MAP PURSUANT TO THE
 PROVISIONS OF CHAPTER 175, LAWS OF 1913, ETC.
 FOR THE DIRECTOR DIVISION OF TAXATION
J. H. Omas
 AUG 11 1969 STATE SUPERVISOR
 SERIAL NO. 473



NEW JERSEY DEPARTMENT OF THE TREASURY
DIVISION OF TAXATION
PUBLIC UTILITY TAX BUREAU
APPROVED AS A TAX MAP PURSUANT TO THE
PROVISIONS OF CHAPTER 175, LAWS OF 1913, ETC.
FOR THE DIRECTOR, DIVISION OF TAXATION
BY: *J. H. Dumas*
DATE: AUG 11 1969 STATE SLIP NUMBER SERIAL NO. 473

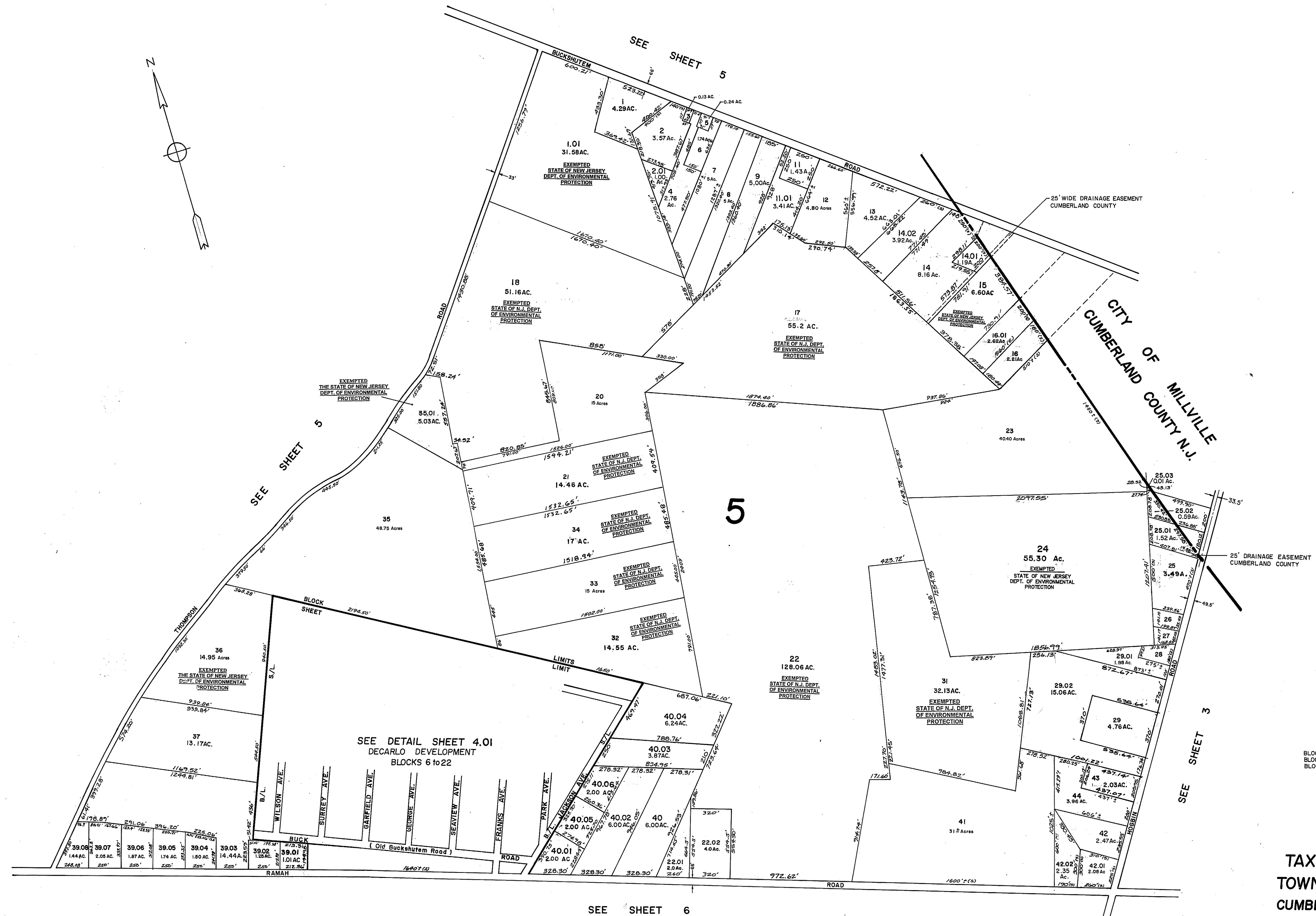
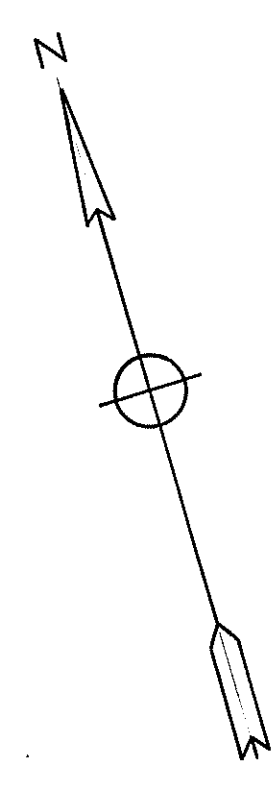
TAX ASSESSMENT MAP
TOWNSHIP OF LAWRENCE
CUMBERLAND COUNTY N.J.
SCALE: 1"=400' JUNE, 1969
ALBERT A. FRALINGER JR., TOWNSHIP ENGINEER
629 SHILOH PIKE, BRIDGETON, N. J. 08302



CITY OF MILLVILLE
CUMBERLAND COUNTY N.J.

TAX ASSESSMENT MAP
TOWNSHIP OF LAWRENCE
CUMBERLAND COUNTY N.J.
SCALE: 1" = 400'
JUNE, 1969
ALBERT A. FRALINGER JR., TOWNSHIP ENGINEER
629 SHILOH PIKE, BRIDGETON, N. J. 08302

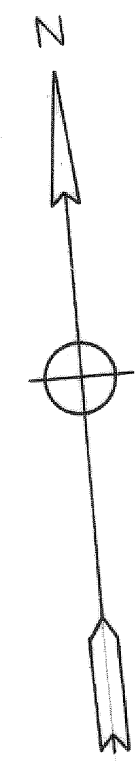
NEW JERSEY DEPARTMENT OF THE TREASURY
DIVISION OF TAXATION
PUBLIC UTILITY TAX BUREAU
APPROVED AS A TAX MAP PURSUANT TO THE
PROVISIONS OF CHAPTER 175, LAWS OF 1919, ETC.
FOR THE DIRECTOR, DIVISION OF TAXATION
J. H. Omas
DATE: AUG 11 1969 STATE SUPERVISOR SERIAL NO. 473



NEW JERSEY DEPARTMENT OF THE TREASURY
 DIVISION OF TAXATION
 PUBLIC UTILITY TAX BUREAU
 APPROVED AS A TAX MAP PURSUANT TO THE
 PROVISIONS OF CHAPTER 175, LAWS OF 1913, ETC.
 FOR THE DIRECTOR, DIVISION OF TAXATION
 BY *J. H. Omaso* STATE SUPERVISOR
 DATE AUG 11 1969 SERIAL NO. 473

BLOCK 5 LOT 30 IS UNASSIGNED
 BLOCK 5 LOT 10 IS UNASSIGNED
 BLOCK 5 LOT 19 IS UNASSIGNED

TAX ASSESSMENT MAP
TOWNSHIP OF LAWRENCE
CUMBERLAND COUNTY N.J.
 SCALE: 1"=400' JUNE, 1969
 ALBERT A. FRALINGER JR., TOWNSHIP ENGINEER
 629 SHILOH PIKE, BRIDGETON, N. J. 08302



SEE SHEET 4

SEE SHEET 4



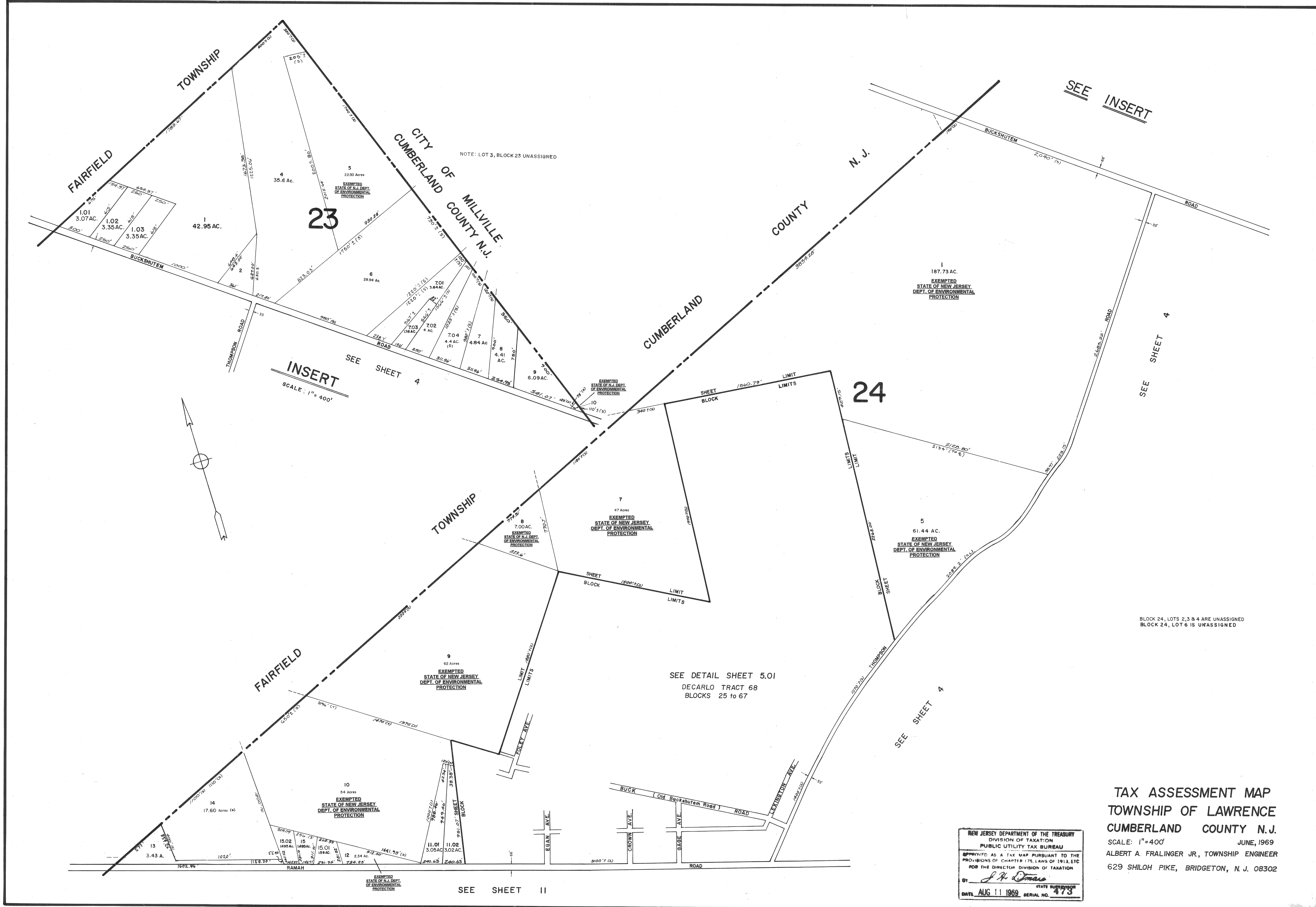
SEE SHEET 6.01

DETAIL SHEET
Decarlo Development Tract No. 69

NOTE: BLOCK 19, LOT 15 IS UNASSIGNED
BLOCK 21, LOT 6 IS UNASSIGNED
BLOCK 9, LOT 4 IS UNASSIGNED
BLOCK 5, LOT 7 IS UNASSIGNED
BLOCK 13, LOTS 5, 11 AND 12 ARE UNASSIGNED
BLOCK 14, LOTS 15, 16 AND 20 ARE UNASSIGNED
BLOCK 19, LOT 13 IS UNASSIGNED
BLOCK 14, LOTS 8 AND 9 UNASSIGNED
BLOCK 19, LOT 17 IS UNASSIGNED
BLOCK 22, LOT 1 IS UNASSIGNED
BLOCK 10, LOT 19 AND 20 ARE UNASSIGNED
BLOCK 17, LOT 15 IS UNASSIGNED
BLOCK 21, LOTS 8 & 9 ARE UNASSIGNED
BLOCK 6, LOT 1 IS UNASSIGNED
BLOCK 14, LOT 21 IS UNASSIGNED
BLOCK 6, LOTS 37 & 38 UNASSIGNED
BLOCK 8, LOT 9 UNASSIGNED
BLOCK 8, LOT 6 IS UNASSIGNED
BLOCK 6, LOTS 41, 42 UNASSIGNED

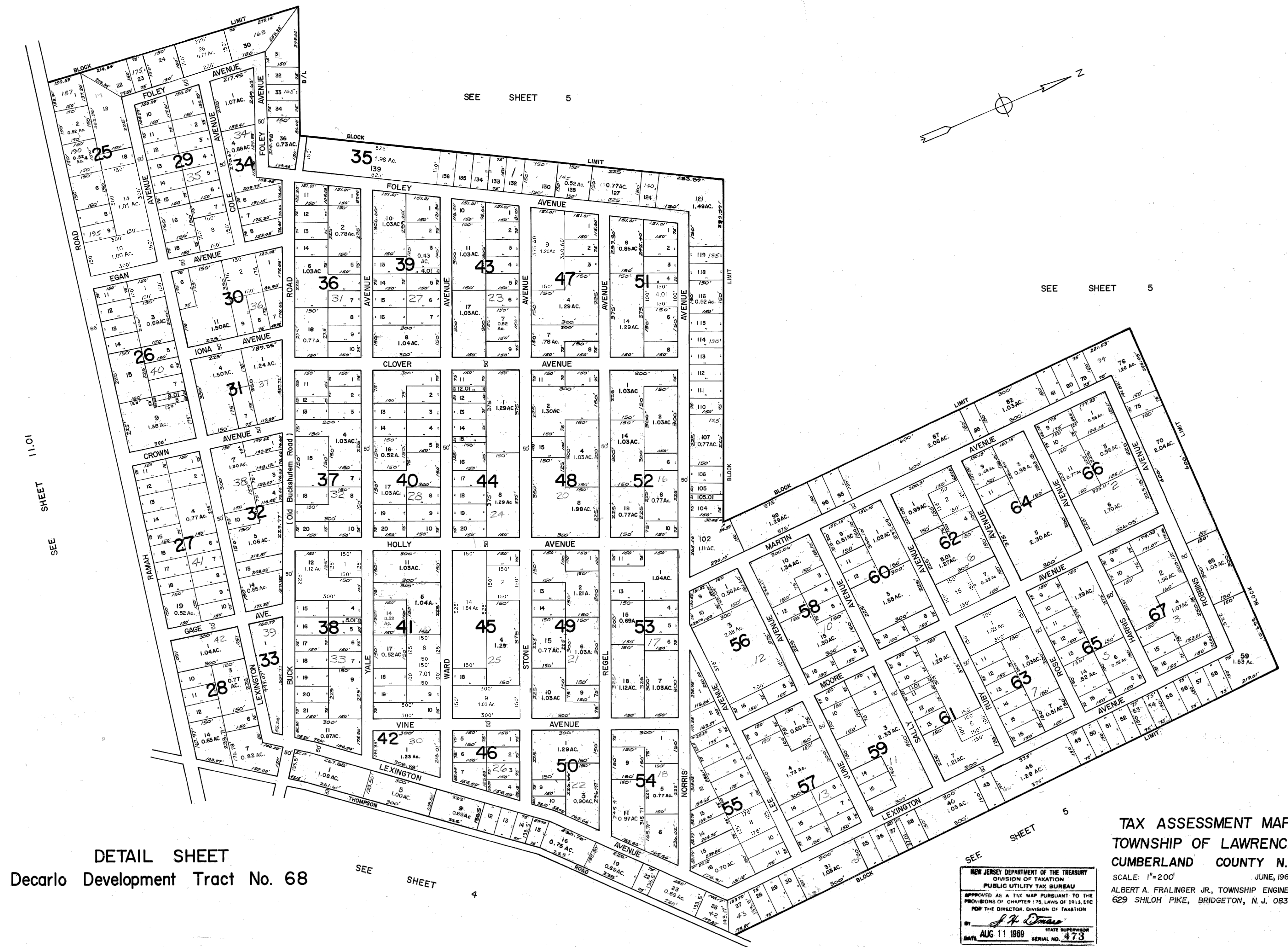
NEW JERSEY DEPARTMENT OF THE TREASURY
DIVISION OF TAXATION
PUBLIC UTILITY TAX BUREAU
APPROVED AS A TAX MAP PURSUANT TO THE
PROVISIONS OF CHAPTER 175, LAWS OF 1915 ETC
FOR THE DIRECTOR DIVISION OF TAXATION
BY *J. H. [Signature]*
DATE AUG 11 1969 SERIAL NO. 473

TAX ASSESSMENT MAP
TOWNSHIP OF LAWRENCE
CUMBERLAND COUNTY N.J.
SCALE: 1"=200' JUNE, 1969
ALBERT A. FRÄLINGER JR., TOWNSHIP ENGINEER
629 SHILOH PIKE, BRIDGETON, N. J. 08302



TAX ASSESSMENT MAP
 TOWNSHIP OF LAWRENCE
 CUMBERLAND COUNTY N.J.
 SCALE: 1"=400' JUNE, 1969
 ALBERT A. FRALINGER JR., TOWNSHIP ENGINEER
 629 SHILOH PIKE, BRIDGETON, N. J. 08302

NEW JERSEY DEPARTMENT OF THE TREASURY
 DIVISION OF TAXATION
 PUBLIC UTILITY TAX BUREAU
 APPROVED AS A TAX MAP PURSUANT TO THE
 PROVISIONS OF CHAPTER 175, LAWS OF 1913, ETC.
 FOR THE DIRECTOR DIVISION OF TAXATION
 BY *J. H. Thomas*
 STATE ENGINEER
 DATE AUG 11 1969 SERIAL NO. 473



SEE SHEET 5

SEE SHEET 5

SEE SHEET 11.01

DETAIL SHEET
Decarlo Development Tract No. 68

SEE SHEET 4

NEW JERSEY DEPARTMENT OF THE TREASURY
DIVISION OF TAXATION
PUBLIC UTILITY TAX BUREAU

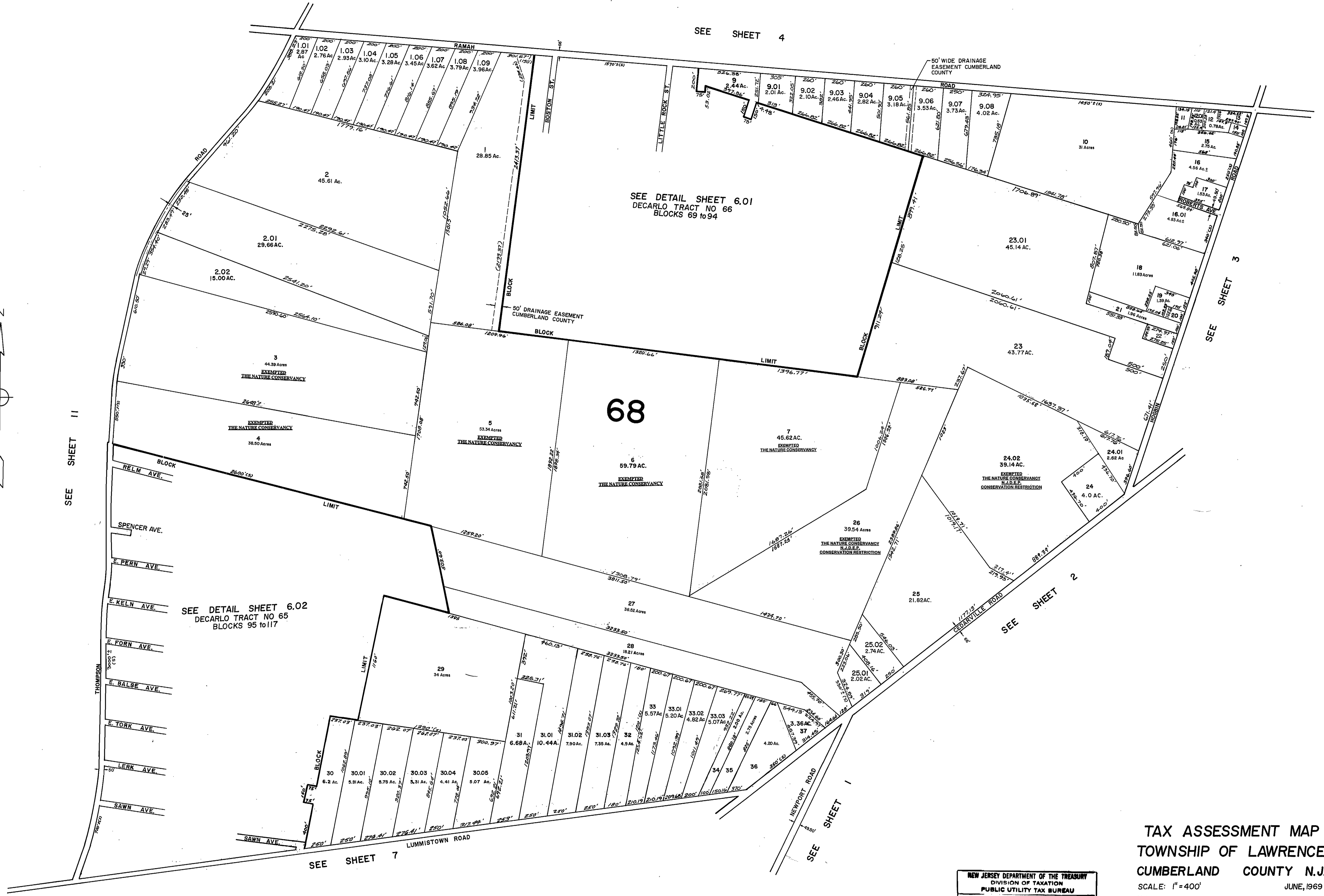
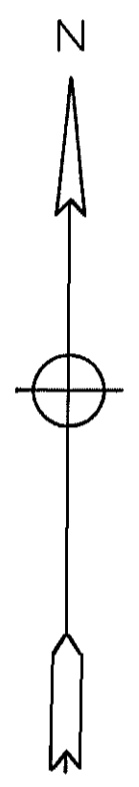
APPROVED AS A TAX MAP PURSUANT TO THE PROVISIONS OF CHAPTER 175, LAWS OF 1913, ETC FOR THE DIRECTOR, DIVISION OF TAXATION

J. H. Omas
STATE SUPERVISOR

DATE: AUG 11 1969 SERIAL NO. 473

TAX ASSESSMENT MAP
TOWNSHIP OF LAWRENCE
CUMBERLAND COUNTY N.J.

SCALE: 1"=200' JUNE, 1969
ALBERT A. FRALINGER JR., TOWNSHIP ENGINEER
629 SHILOH PIKE, BRIDGETON, N. J. 08302



SEE DETAIL SHEET 6.01
 DECARLO TRACT NO 66
 BLOCKS 69 to 94

SEE DETAIL SHEET 6.02
 DECARLO TRACT NO 65
 BLOCKS 95 to 117

TAX ASSESSMENT MAP
TOWNSHIP OF LAWRENCE
CUMBERLAND COUNTY N.J.
 SCALE: 1" = 400'
 JUNE, 1969
 ALBERT A. FRALINGER JR., TOWNSHIP ENGINEER
 629 SHILOH PIKE, BRIDGETON, N. J. 08302

NEW JERSEY DEPARTMENT OF THE TREASURY
 DIVISION OF TAXATION
 PUBLIC UTILITY TAX BUREAU
 APPROVED AS A TAX MAP PURSUANT TO THE
 PROVISIONS OF CHAPTER 175, LAWS OF 1913, ETC.
 FOR THE DIRECTOR DIVISION OF TAXATION
 BY: *J. H. Omas* STATE SUPERVISOR
 DATE: AUG 11 1969 SERIAL NO. 473

SEE SHEET 4.01

NOTE: BLOCK 70 LOT 9 IS UNASSIGNED.
BLOCK 74 LOT 5 IS UNASSIGNED.
BLOCK 70 LOT 12 IS UNASSIGNED.
BLOCK 69 LOT 116 IS UNASSIGNED.
BLOCK 69 LOT 122 IS UNASSIGNED



SEE SHEET 6



SEE SHEET 6

DETAIL SHEET

Decarlo Development Tract No 66

TAX ASSESSMENT MAP
TOWNSHIP OF LAWRENCE
CUMBERLAND COUNTY N.J.

SCALE: 1"=200' JUNE, 1969
ALBERT A. FRALINGER JR., TOWNSHIP ENGINEER
629 SHILOH PIKE, BRIDGETON, N. J. 08302

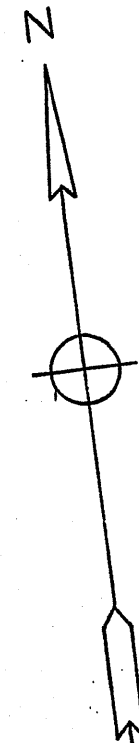
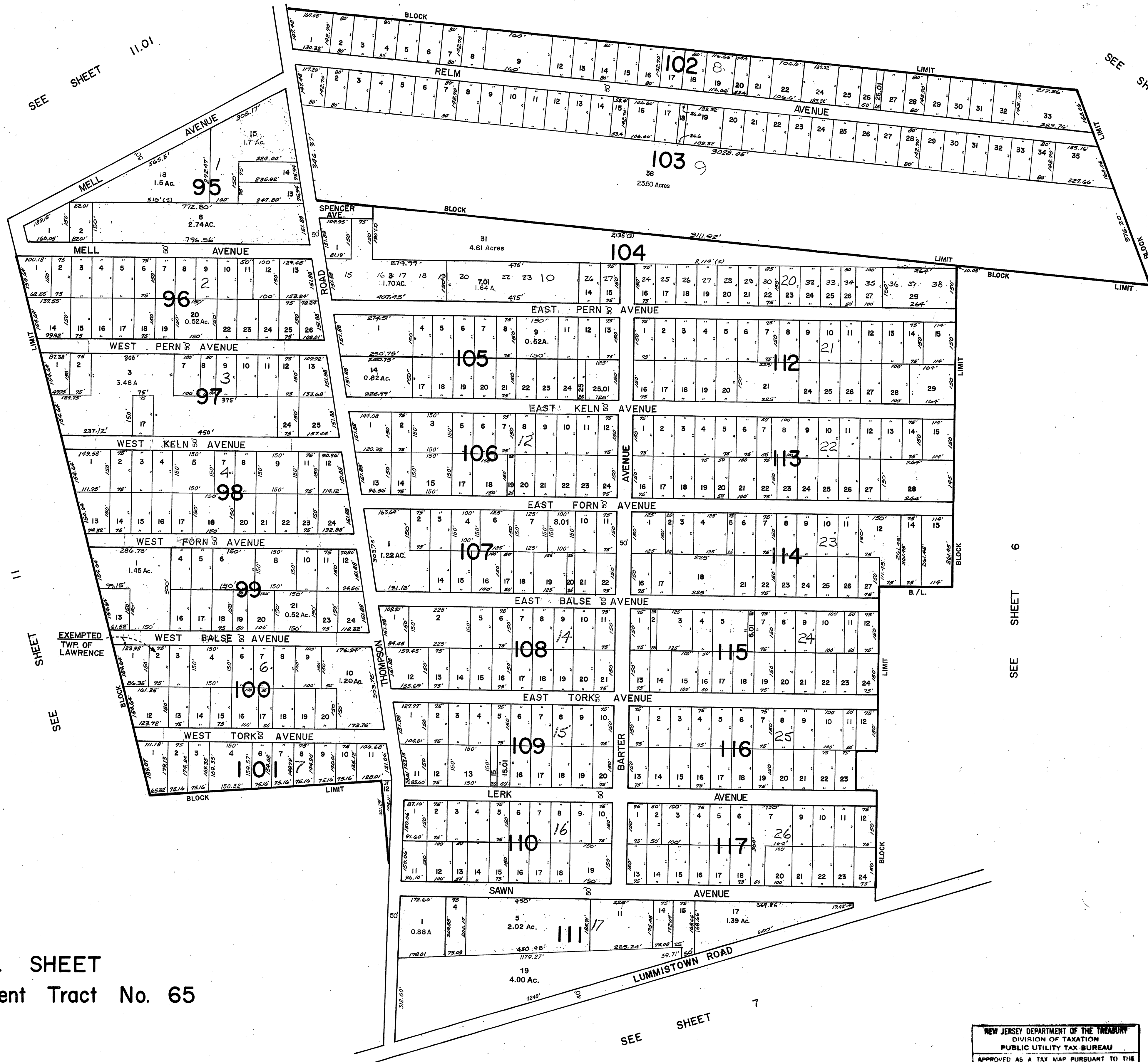
NEW JERSEY DEPARTMENT OF THE TREASURY
DIVISION OF TAXATION
PUBLIC UTILITY TAX BUREAU

APPROVED AS A TAX MAP PURSUANT TO THE PROVISIONS OF CHAPTER 175, LAWS OF 1913, ETC. FOR THE DIRECTOR, DIVISION OF TAXATION

J. P. [Signature]

DATE: AUG 11 1969 SERIAL NO. 473

NOTE: BLOCK 96, LOT 21 IS UNASSIGNED

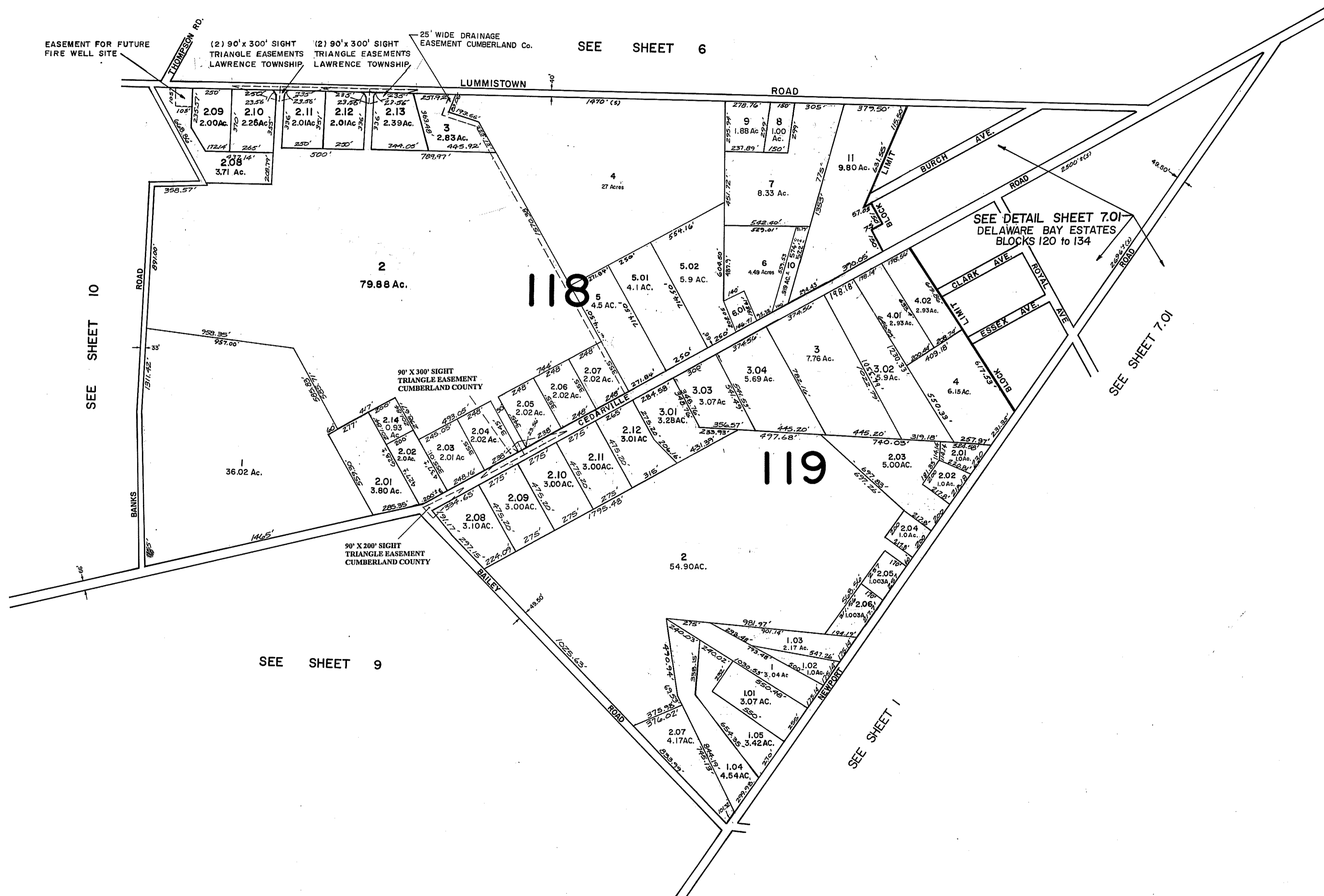


NOTE: THE FOLLOWING BLOCK & LOTS ARE UNASSIGNED:
 103/37, 102/10, 11, 23, 34 & 105/2, 3, 110/20, 11/12 & 13
 112/22 & 23, 30, 113/29 & 30, 114/13, 19 & 20, 115/6
 85/16, 85/17, 89/10, 96/22, 99/4, 2, 3, 107/12,
 105/15, 16, 104/4, 5, 6, 7, 10 & 11, 21, 22
 95/13, 20, 11/5, 6, 7, 8 & 10, 117/8, 19, 116/24

DETAIL SHEET
 Decarlo Development Tract No. 65

NEW JERSEY DEPARTMENT OF THE TREASURY
 DIVISION OF TAXATION
 PUBLIC UTILITY TAX BUREAU
 APPROVED AS A TAX MAP PURSUANT TO THE
 PROVISIONS OF CHAPTER 175, LAWS OF 1913, ETC.
 FOR THE DIRECTOR, DIVISION OF TAXATION
J. H. Dumas
 DATE: AUG 11 1969 STATE SUPERVISOR SERIAL NO. 473

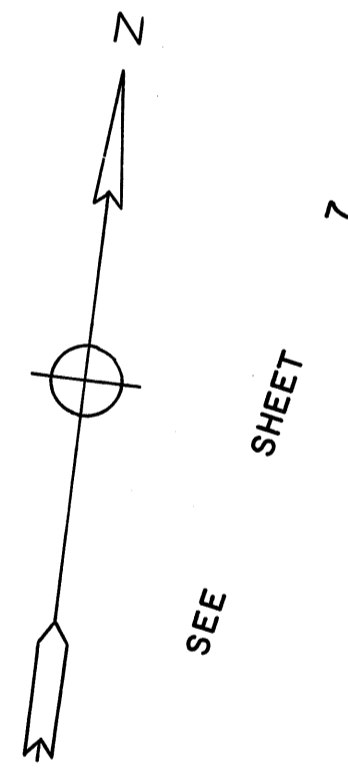
TAX ASSESSMENT MAP
 TOWNSHIP OF LAWRENCE
 CUMBERLAND COUNTY N.J.
 SCALE: 1"=200'
 JUNE, 1969
 ALBERT A. FRALINGER JR., TOWNSHIP ENGINEER
 629 SHILOH PIKE, BRIDGETON, N. J. 08302



TAX ASSESSMENT MAP
TOWNSHIP OF LAWRENCE
CUMBERLAND COUNTY N.J.
 SCALE: 1" = 400' JUNE, 1969
 ALBERT A. FRALINGER JR., TOWNSHIP ENGINEER
 629 SHILOH PIKE, BRIDGETON, N. J. 08302

NEW JERSEY DEPARTMENT OF THE TREASURY
 DIVISION OF TAXATION
 PUBLIC UTILITY TAX BUREAU
 APPROVED AS A TAX MAP PURSUANT TO THE
 PROVISIONS OF CHAPTER 175, LAWS OF 1913, ETC.
 FOR THE DIRECTOR, DIVISION OF TAXATION
 BY: *J. H. Dumas*
 DATE: AUG 11 1969 STATE SUPERVISOR SERIAL NO. 473

SEE SHEET 6



NOTE: BLOCK 121, LOTS 2, 3, 22 & 23 ARE UNASSIGNED.
 BLOCK 121, LOTS 4, 16, 17, 29, 30, 34 ARE UNASSIGNED.
 BLOCK 124, LOTS 8 & 7 ARE UNASSIGNED.
 BLOCK 124, LOTS 9 & 26 UNASSIGNED.
 BLOCK 124, LOT 4 UNASSIGNED ADDED TO LOT 3

NOTE: LOT 10 OF BLOCK 124 UNASSIGNED

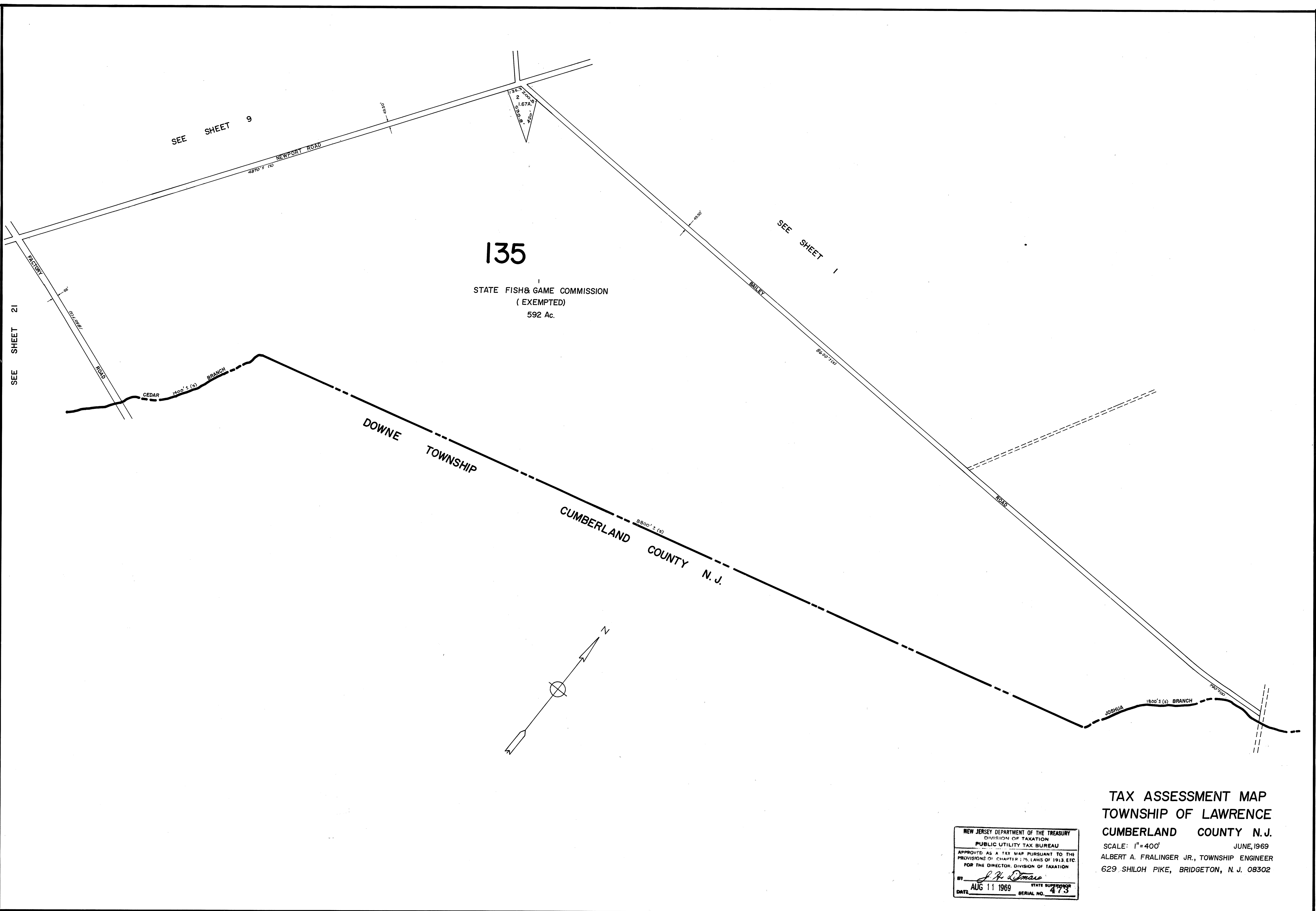
NOTE: BLOCK 126, LOT 14 & 15 ARE UNASSIGNED
 BLOCK 127, LOT 15, 16, 19, 20 & 21 ARE UNASSIGNED
 BLOCK 129, LOT 3 IS UNASSIGNED
 BLOCK 127, LOTS 8 & 9 ARE UNASSIGNED
 BLOCK 126, LOT 11 IS UNASSIGNED
 BLOCK 121, LOTS 3, 9, 10, 12 & 13 UNASSIGNED
 BLOCK 128, LOT 4 UNASSIGNED, 2, 13 & 14 UNASSIGNED

NOTE: BLOCK 133, LOTS 2 & 3 UNASSIGNED
 BLOCK 129, LOT 12 IS UNASSIGNED
 BLOCK 130, LOTS 1 & 2 UNASSIGNED

DETAIL SHEET
 Delaware Bay Estates
 MAP # 2

NEW JERSEY DEPARTMENT OF THE TREASURY
 DIVISION OF TAXATION
 PUBLIC UTILITY TAX BUREAU
 APPROVED AS A TAX MAP PURSUANT TO THE PROVISIONS OF CHAPTER 175, LAWS OF 1913, ETC. FOR THE DIRECTOR, DIVISION OF TAXATION
 BY: *J. H. O'Connell*
 DATE: AUG 11 1969 STATE SUPERVISOR SERIAL NO. 473

TAX ASSESSMENT MAP
 TOWNSHIP OF LAWRENCE
 CUMBERLAND COUNTY N.J.
 SCALE: 1"=200'
 JUNE, 1969
 ALBERT A. FRALINGER JR., TOWNSHIP ENGINEER
 629 SHILOH PIKE, BRIDGETON, N. J. 08302



135

STATE FISH & GAME COMMISSION
(EXEMPTED)
592 Ac.

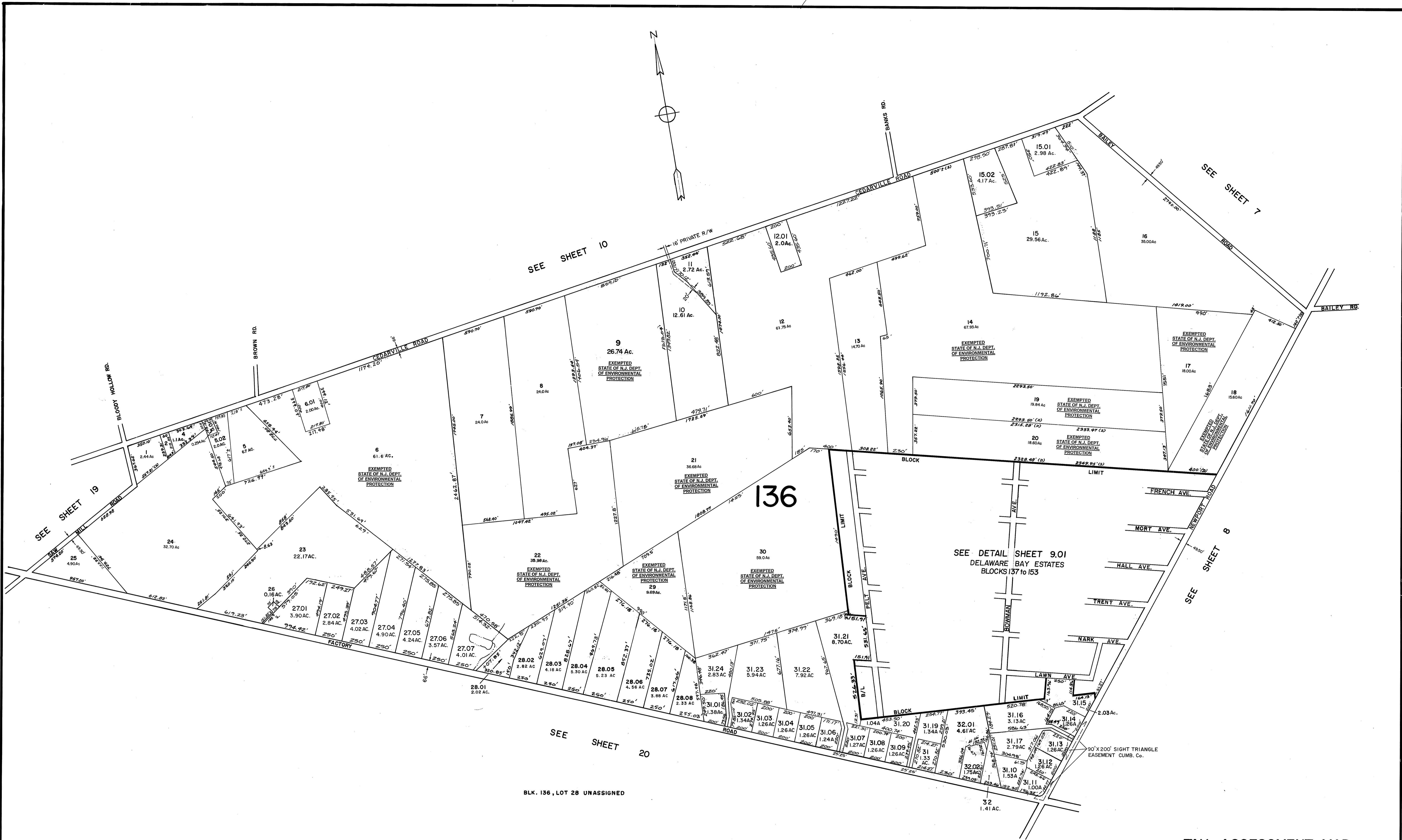
SEE SHEET 9

SEE SHEET 1

SEE SHEET 21

TAX ASSESSMENT MAP
TOWNSHIP OF LAWRENCE
CUMBERLAND COUNTY N.J.
 SCALE: 1"=400' JUNE, 1969
 ALBERT A. FRALINGER JR., TOWNSHIP ENGINEER
 629 SHILOH PIKE, BRIDGETON, N. J. 08302

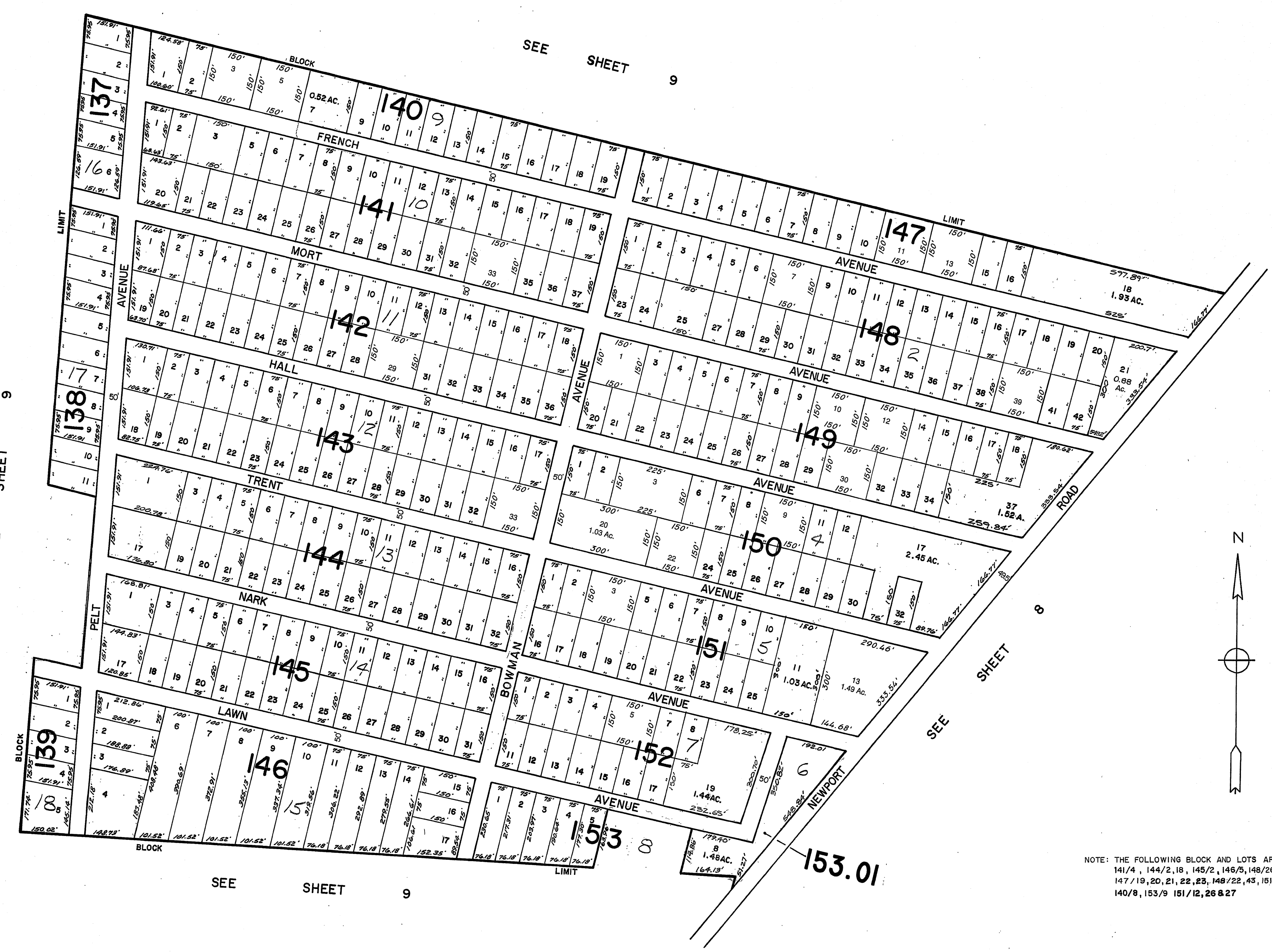
NEW JERSEY DEPARTMENT OF THE TREASURY
 DIVISION OF TAXATION
 PUBLIC UTILITY TAX BUREAU
 APPROVED AS A TAX MAP PURSUANT TO THE
 PROVISIONS OF CHAPTER 175, LAWS OF 1913, ETC.
 FOR THE DIRECTOR, DIVISION OF TAXATION
 BY *J. H. Omas* STATE SUPERVISOR
 DATE AUG 11 1969 SERIAL NO. 473



BLK. 136, LOT 28 UNASSIGNED

TAX ASSESSMENT MAP
TOWNSHIP OF LAWRENCE
CUMBERLAND COUNTY N.J.
 SCALE: 1"=400' JUNE 1969
 ALBERT A. FRALINGER JR., TOWNSHIP ENGINEER
 629 SHILOH PIKE, BRIDGETON, N. J. 08302

NEW JERSEY DEPARTMENT OF THE TREASURY
 DIVISION OF TAXATION
 PUBLIC UTILITY TAX BUREAU
 APPROVED AS A TAX MAP PURSUANT TO THE
 PROVISIONS OF CHAPTER 175, LAWS OF 1913 ETC.
 FOR THE DIRECTOR, DIVISION OF TAXATION
J. H. Roman
 BY STATE SUPERVISOR
 DATE AUG 11 1969 SERIAL NO. 473



SEE SHEET 9

SEE SHEET 9

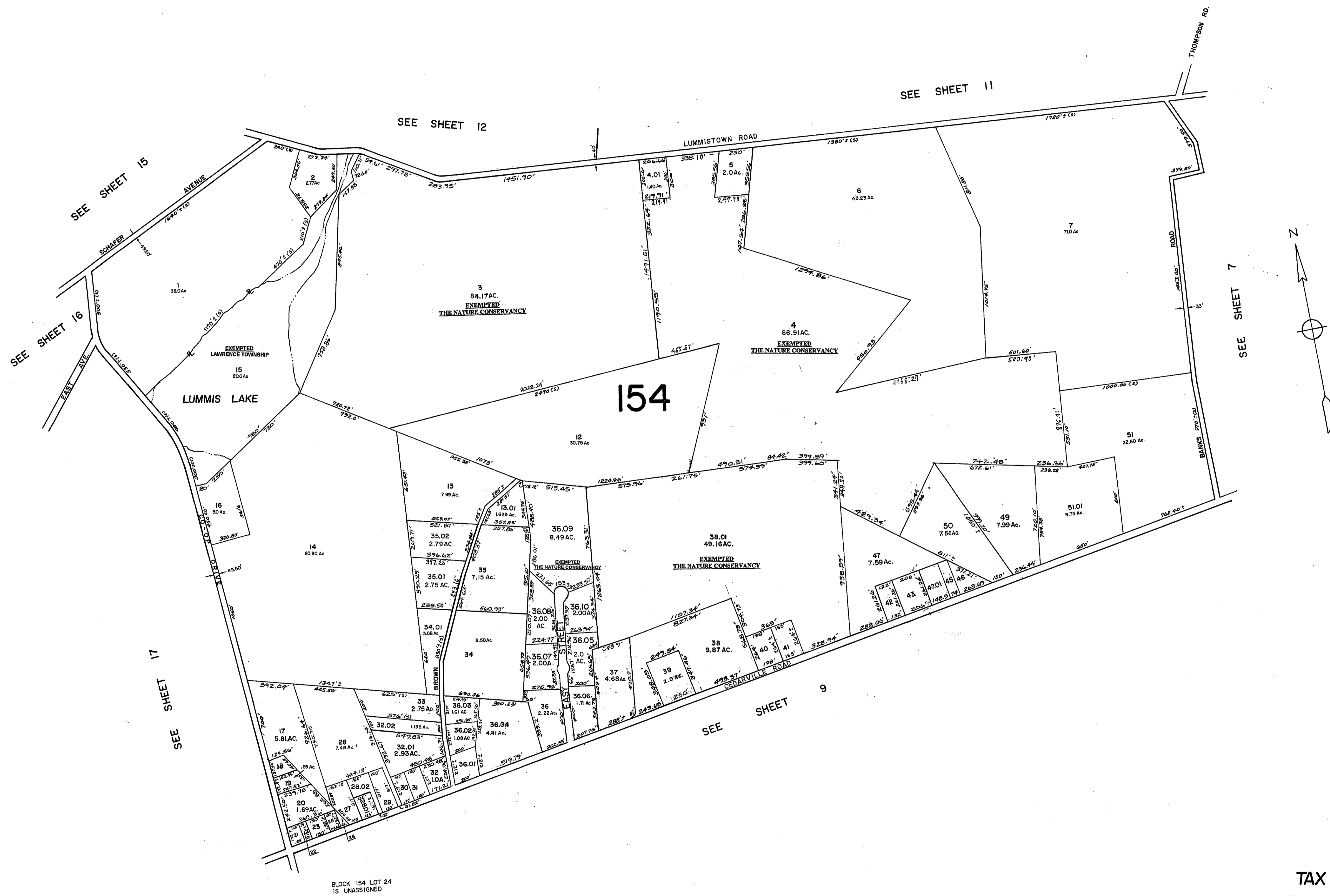
SEE SHEET 9

NOTE: THE FOLLOWING BLOCK AND LOTS ARE UNASSIGNED:
 141/4, 144/2, 18, 145/2, 146/5, 148/26, 152/20,
 147/19, 20, 21, 22, 23, 148/22, 43, 151/14, 28, 29,
 140/9, 153/9 151/12, 26 & 27

DETAIL SHEET
 Delaware Bay Estates
 MAP #4

NEW JERSEY DEPARTMENT OF THE TREASURY
 DIVISION OF TAXATION
 PUBLIC UTILITY TAX BUREAU
 APPROVED AS A TAX MAP PURSUANT TO THE
 PROVISIONS OF CHAPTER 175, LAWS OF 1913 ETC.
 FOR THE DIRECTOR, DIVISION OF TAXATION
S. R. Doman
 DATE AUG 11 1969 STATE SUPERVISOR
 SERIAL NO. 473

TAX ASSESSMENT MAP
 TOWNSHIP OF LAWRENCE
 CUMBERLAND COUNTY N.J.
 SCALE: 1"=200' JUNE 1969
 ALBERT A. FRALINGER JR., TOWNSHIP ENGINEER
 629 SHILOH PIKE, BRIDGETON, N. J. 08302



BLOCK 154 LOT 24
IS UNASSIGNED

NEW JERSEY DEPARTMENT OF THE TREASURY
DIVISION OF TAXATION
PUBLIC UTILITY TAX BUREAU
APPROVED AS A TAX MAP PURSUANT TO THE
PROVISIONS OF CHAPTER 175, LAWS OF 1913 ETC
FOR THE DIRECTOR, DIVISION OF TAXATION
BY *J. H. Dimario* STATE SUPERVISOR
DATE AUG 11 1969 SERIAL NO. 473

TAX ASSESSMENT MAP
TOWNSHIP OF LAWRENCE
CUMBERLAND COUNTY N.J.
SCALE: 1"=400' JUNE 1969
ALBERT A. FRALINGER JR., TOWNSHIP ENGINEER
629 SHILOH PIKE, BRIDGETON, N. J. 08302

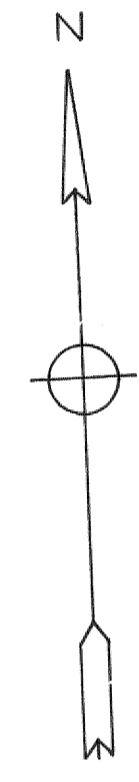
FAIRFIELD TOWNSHIP
CUMBERLAND COUNTY N. J.

SEE SHEET 5

SEE SHEET 12

SEE SHEET 6

SEE SHEET 10



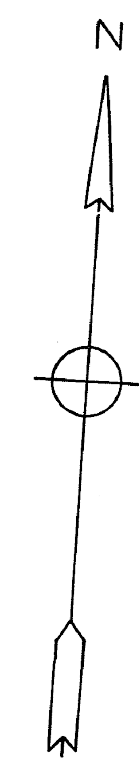
BLOCK 155, LOTS 47, 49 & 50 ARE UNASSIGNED

SEE DETAIL SHEET 6 02
-DECARLO-DEVELOPMENT
NO 65
BLOCKS 95 to 101

SEE DETAIL SHEET 11.01
DECARLO DEVELOPMENT NO 67
BLOCKS 157 to 186

NEW JERSEY DEPARTMENT OF THE TREASURY
DIVISION OF TAXATION
PUBLIC UTILITY TAX BUREAU
APPROVED AS A TAX MAP PURSUANT TO THE
PROVISIONS OF CHAPTER 175, LAWS OF 1933 ETC
FOR THE DIRECTOR DIVISION OF TAXATION
BY *J. R. Omaso* STATE SUPERVISOR
DATE **AUG 11 1969** SERIAL NO. **473**

TAX ASSESSMENT MAP
TOWNSHIP OF LAWRENCE
CUMBERLAND COUNTY N.J.
SCALE: 1"=400' JUNE 1969
ALBERT A. FRALINGER JR., TOWNSHIP ENGINEER
629 SHILOH PIKE, BRIDGETON, N. J. 08302

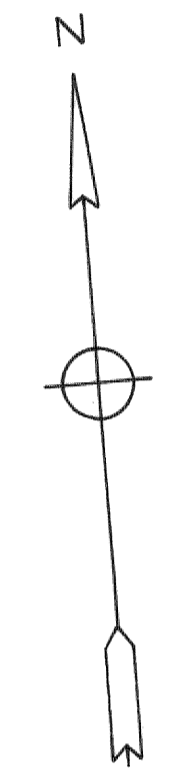
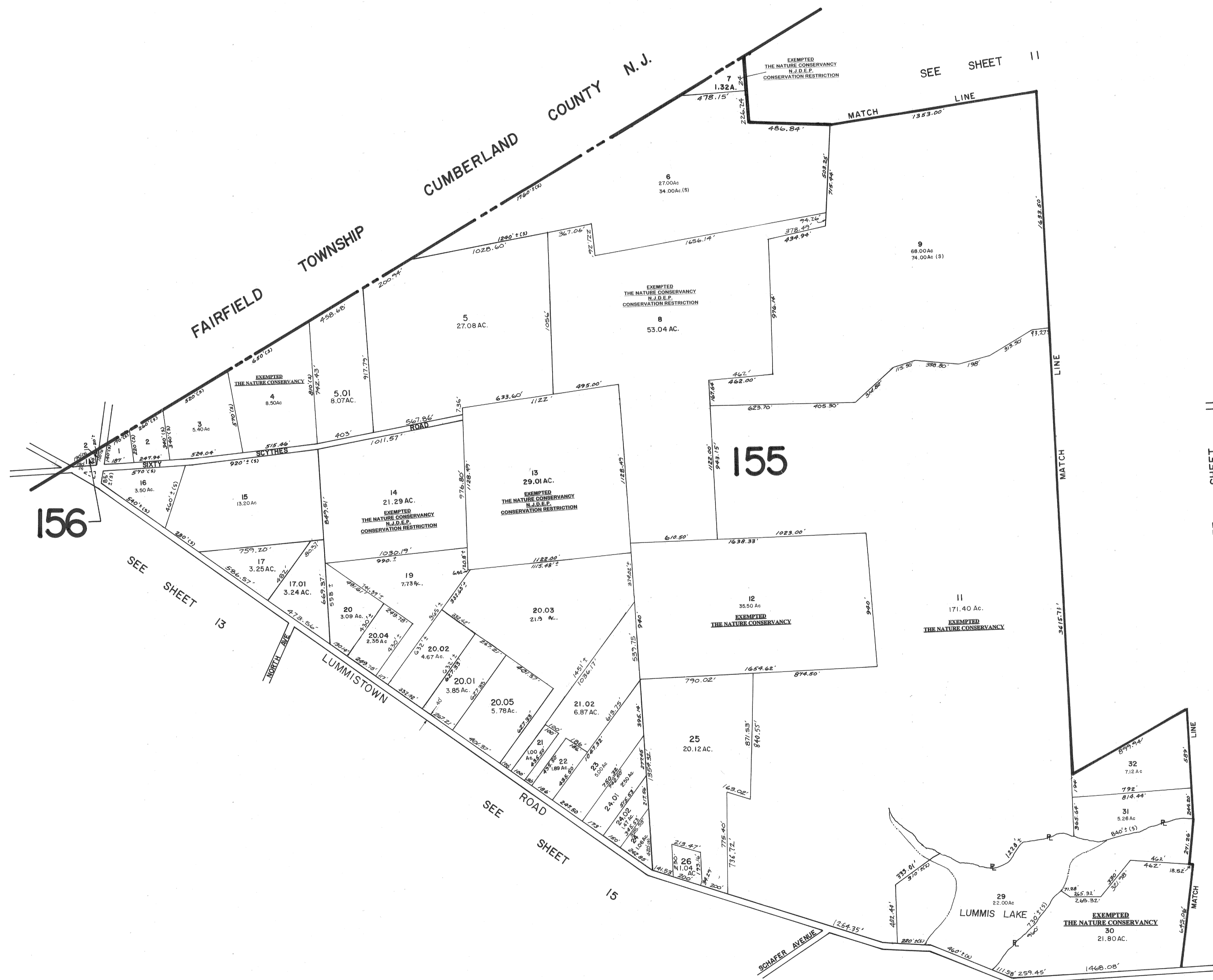


NOTE: THE FOLLOWING BLOCK AND LOTS ARE UNASSIGNED:
 158/2, 157/19, 32/71, 72, 75, 94 & 95, 170/5, 157/14
 176/2, 176/4, 176/5, 186/2, 157/17, 92, 168/11, 12
 164/9/10, 176/7, 101, 157/7, 184/17, 18, 185/12, 18
 185/26, 27, 157/18, 3, 161/4,

DETAIL SHEET
 Decarlo Development Tract No. 67

TAX ASSESSMENT MAP
 TOWNSHIP OF LAWRENCE
 CUMBERLAND COUNTY N.J.
 SCALE: 1"=200'
 JUNE, 1969
 ALBERT A. FRALINGER JR., TOWNSHIP ENGINEER
 629 SHILOH PIKE, BRIDGETON, N. J. 08302

NEW JERSEY DEPARTMENT OF THE TREASURY
 DIVISION OF TAXATION
 PUBLIC UTILITY TAX BUREAU
 APPROVED AS A TAX MAP PURSUANT TO THE
 PROVISIONS OF CHAPTER 175, LAWS OF 1913, ETC.
 FOR THE DIRECTOR, DIVISION OF TAXATION
John P. Doman
 STATE SUPERVISOR
 DATE: AUG 11 1969 SERIAL NO. 473



156

155

SEE SHEET 13

SEE ROAD SHEET 15

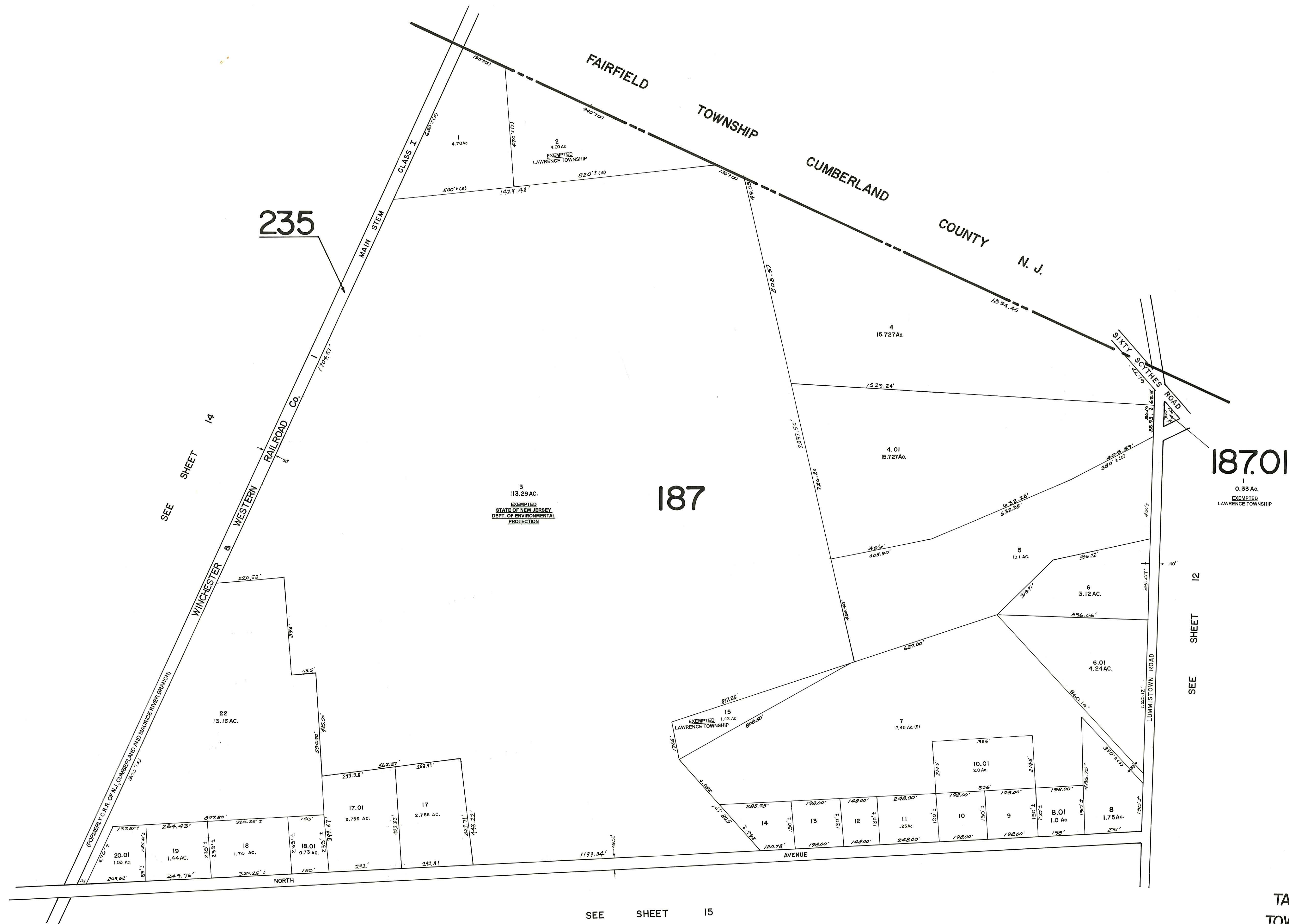
SEE SHEET 10

SEE SHEET 11

SEE SHEET 11

TAX ASSESSMENT MAP
TOWNSHIP OF LAWRENCE
CUMBERLAND COUNTY N.J.
 SCALE: 1"=400' JUNE 1969
 ALBERT A. FRALINGER JR., TOWNSHIP ENGINEER
 629 SHILOH PIKE, BRIDGETON, N. J. 08302

NEW JERSEY DEPARTMENT OF THE TREASURY
 DIVISION OF TAXATION
 PUBLIC UTILITY TAX BUREAU
 APPROVED AS A TAX MAP PURSUANT TO THE
 PROVISIONS OF CHAPTER 175, LAWS OF 1913, ETC.
 FOR THE DIRECTOR, DIVISION OF TAXATION
 BY *J. H. D'Amore*
 STATE SUPERVISOR
 DATE AUG 11 1969 SERIAL NO. 473



235

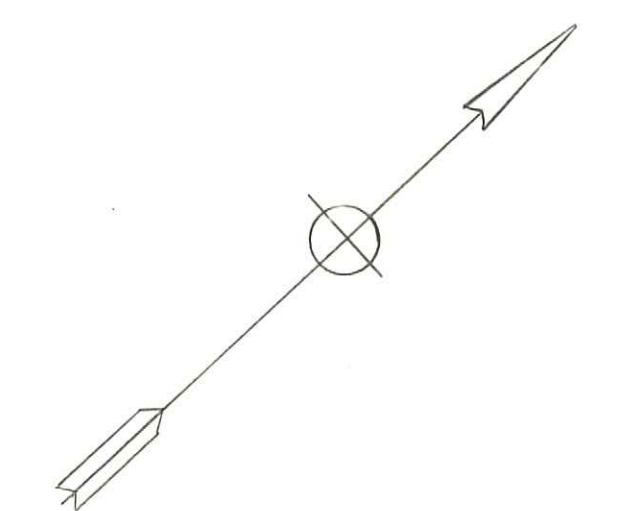
187

187.01

SEE SHEET 14

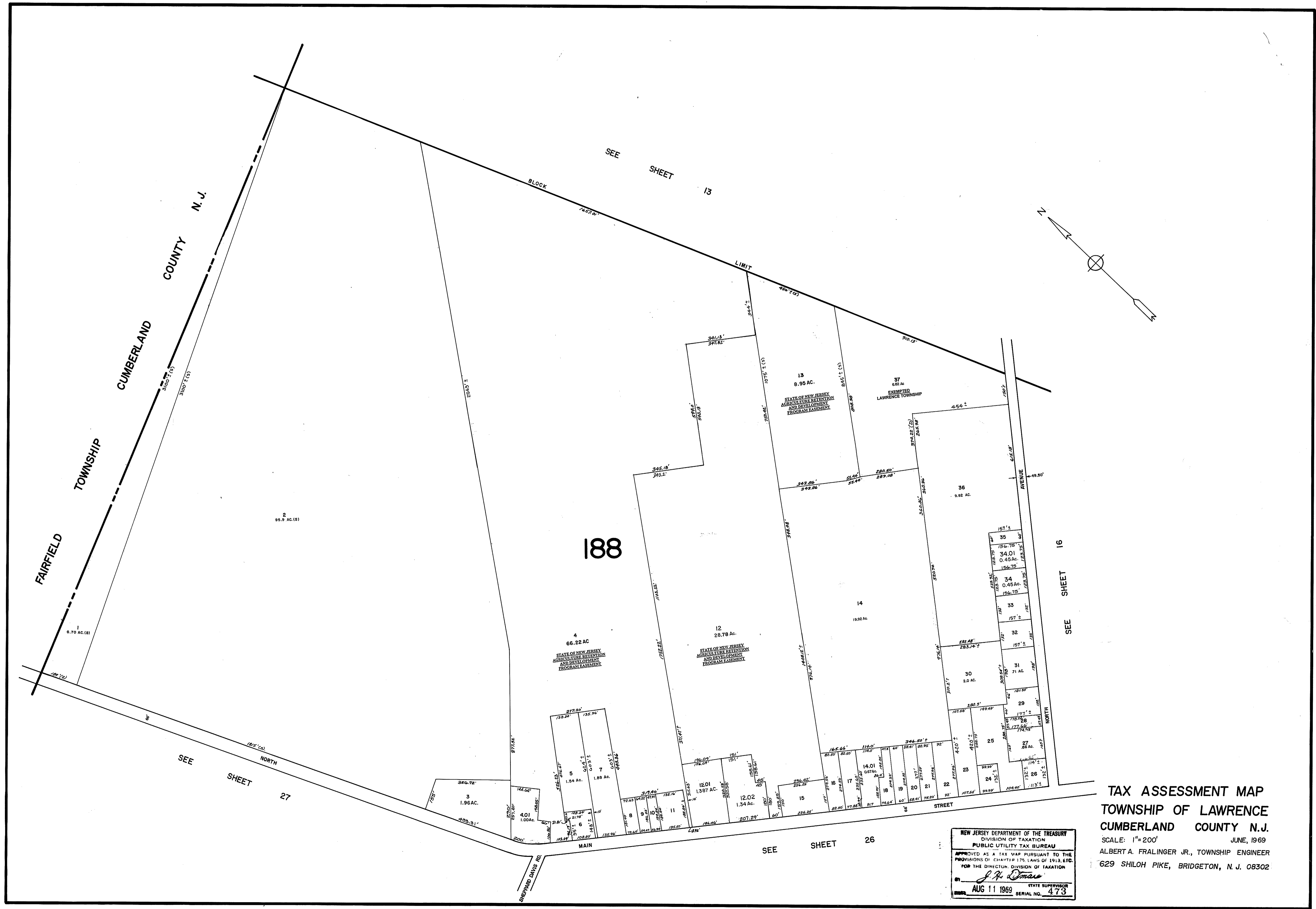
SEE SHEET 12

SEE SHEET 15



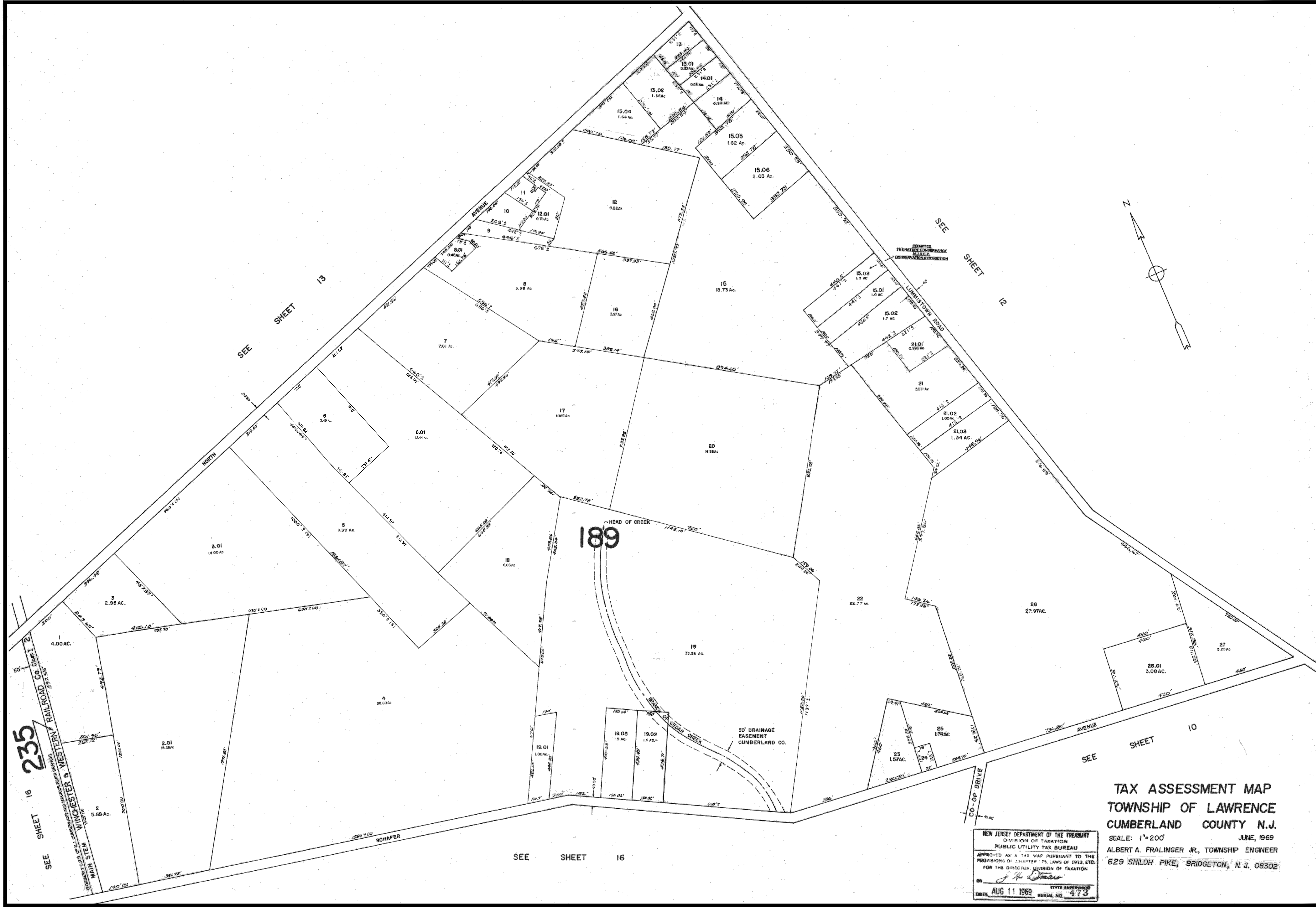
TAX ASSESSMENT MAP
 TOWNSHIP OF LAWRENCE
 CUMBERLAND COUNTY N.J.
 SCALE: 1" = 200' JUNE, 1969
 ALBERT A. FRALINGER JR., TOWNSHIP ENGINEER
 629 SHILOH PIKE, BRIDGETON, N. J. 08302

NEW JERSEY DEPARTMENT OF THE TREASURY
 DIVISION OF TAXATION
 PUBLIC UTILITY TAX BUREAU
 APPROVED AS A TAX MAP PURSUANT TO THE
 PROVISIONS OF CHAPTER 175, LAWS OF 1913, ETC.
 FOR THE DIRECTOR, DIVISION OF TAXATION
 BY: *J. R. Omaso*
 DATE: AUG 11 1969 STATE SUPERVISOR
 SERIAL NO. 473



TAX ASSESSMENT MAP
TOWNSHIP OF LAWRENCE
CUMBERLAND COUNTY N.J.
 SCALE: 1"=200'
 JUNE, 1969
 ALBERT A. FRALINGER JR., TOWNSHIP ENGINEER
 629 SHILOH PIKE, BRIDGETON, N. J. 08302

NEW JERSEY DEPARTMENT OF THE TREASURY
 DIVISION OF TAXATION
 PUBLIC UTILITY TAX BUREAU
 APPROVED AS A TAX MAP PURSUANT TO THE
 PROVISIONS OF CHAPTER 175, LAWS OF 1913, ETC.
 FOR THE DIRECTOR, DIVISION OF TAXATION
J. H. Omaso
 STATE SUPERVISOR
 AUG 11 1969 SERIAL NO. 473



TAX ASSESSMENT MAP
TOWNSHIP OF LAWRENCE
CUMBERLAND COUNTY N.J.
 SCALE: 1"=200'
 JUNE, 1969
 ALBERT A. FRALINGER JR., TOWNSHIP ENGINEER
 629 SHILOH PIKE, BRIDGETON, N. J. 08302

NEW JERSEY DEPARTMENT OF THE TREASURY
 DIVISION OF TAXATION
 PUBLIC UTILITY TAX BUREAU
 APPROVED AS A TAX MAP PURSUANT TO THE
 PROVISIONS OF CHAPTER 175, LAWS OF 1913, ETC.
 FOR THE DIRECTOR, DIVISION OF TAXATION
 BY *J. H. Dumas*
 DATE AUG 11 1969 STATE SUPERVISOR
 SERIAL NO. 473

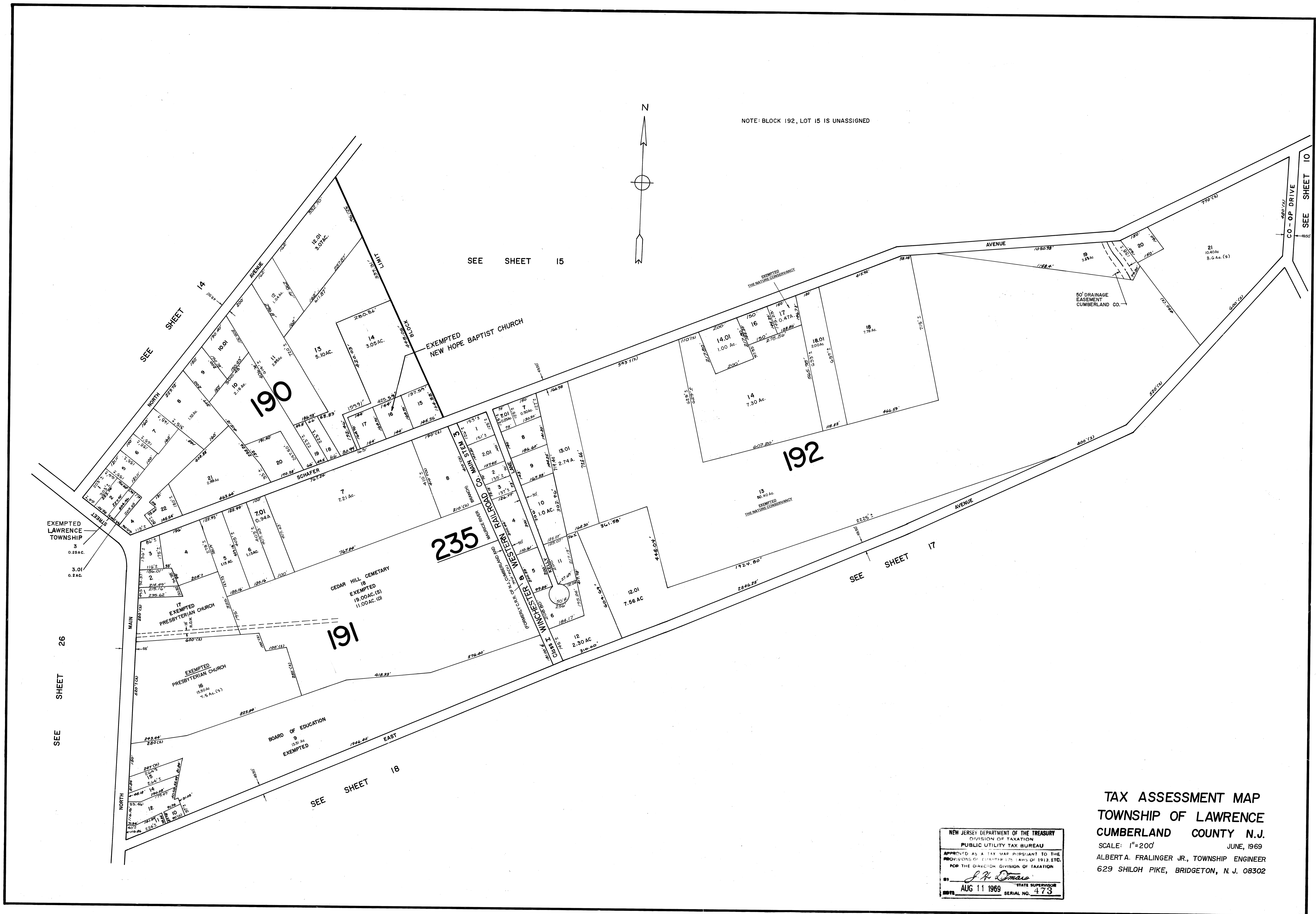
SEE SHEET 16 **235**

SEE SHEET 16

SEE SHEET 10

SEE SHEET 13

SEE SHEET 12



NOTE: BLOCK 192, LOT 15 IS UNASSIGNED

SEE SHEET 15

SEE SHEET 14

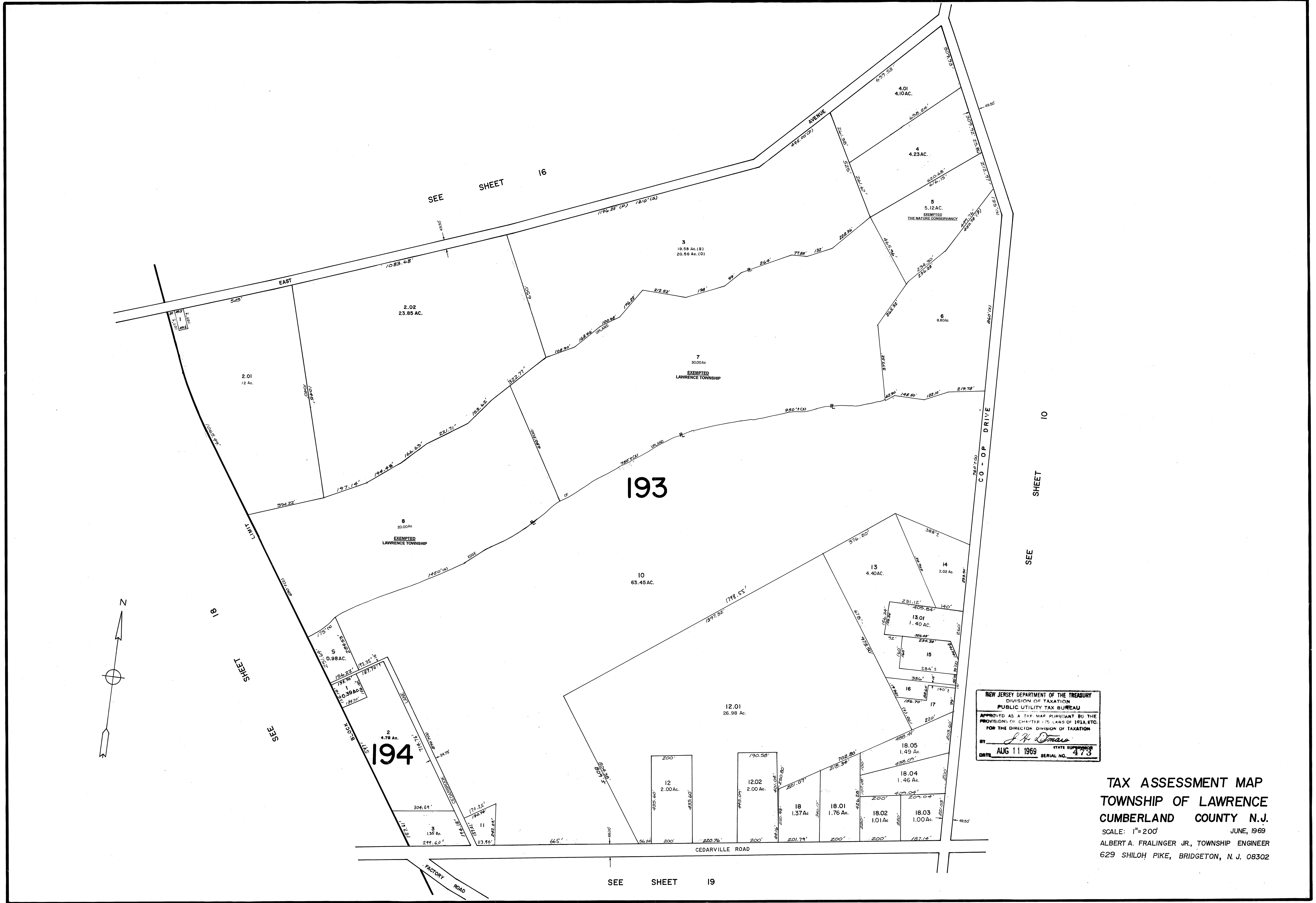
SEE SHEET 17

SEE SHEET 26

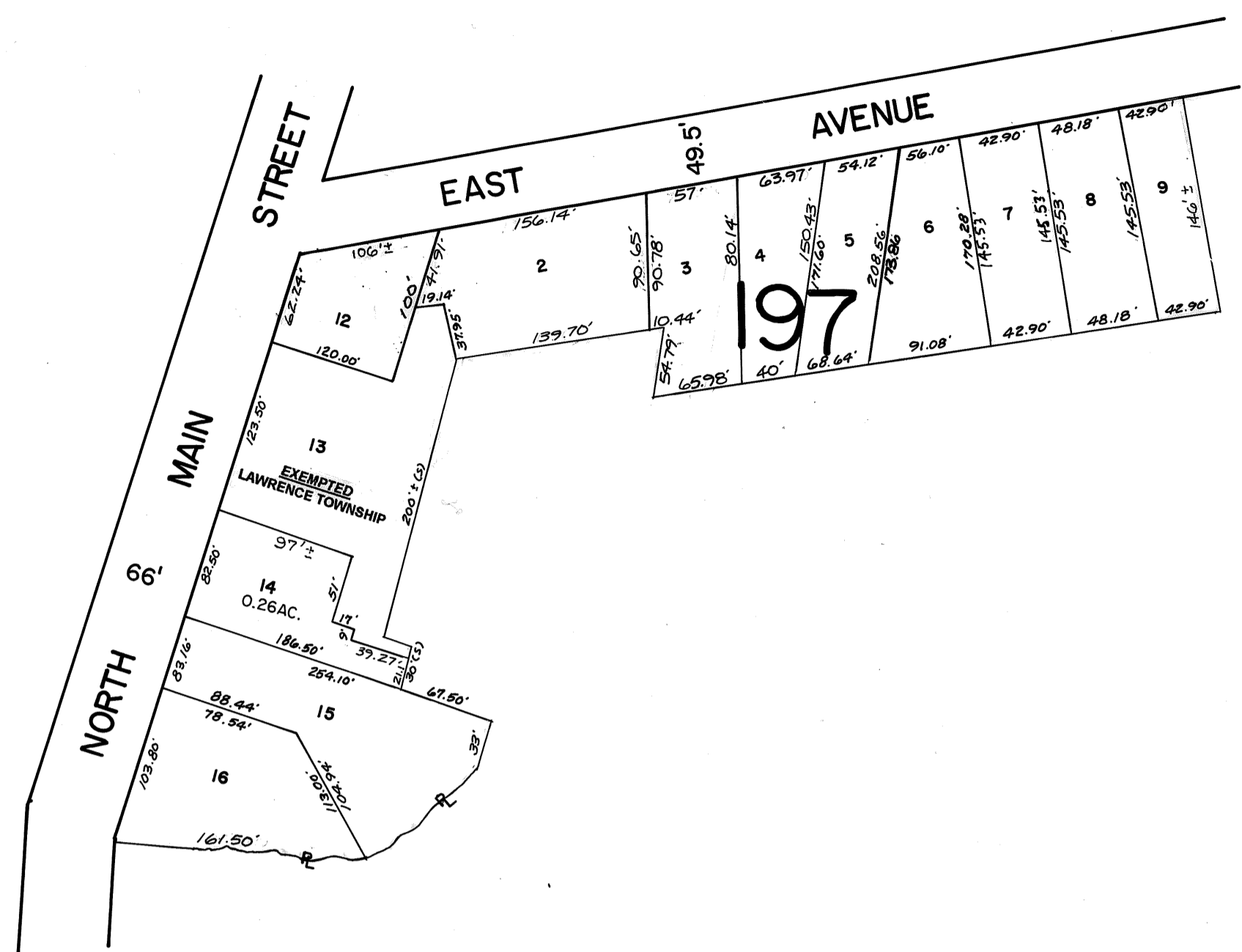
SEE SHEET 18

NEW JERSEY DEPARTMENT OF THE TREASURY
 DIVISION OF TAXATION
 PUBLIC UTILITY TAX BUREAU
 APPROVED AS A TAX MAP PURSUANT TO THE
 PROVISIONS OF CHAPTER 127, LAWS OF 1913, ETC.
 FOR THE DIRECTOR, DIVISION OF TAXATION
 BY: *J. H. Omas*
 AUG 11 1969 STATE SUPERVISOR
 SERIAL NO. 473

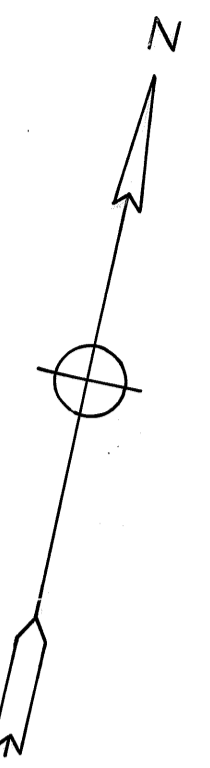
TAX ASSESSMENT MAP
 TOWNSHIP OF LAWRENCE
 CUMBERLAND COUNTY N.J.
 SCALE: 1"=200' JUNE, 1969
 ALBERT A. FRALINGER JR., TOWNSHIP ENGINEER
 629 SHILOH PIKE, BRIDGETON, N. J. 08302



DETAIL "A"
SCALE: 1"=100'



DETAIL "B"
SCALE: 1"=100'



197.01

EXEMPTED
LAWRENCE TOWNSHIP

NOTE: BLOCK 197, LOT 33 IS UNASSIGNED
BLOCK 195, LOT 5 IS UNASSIGNED

SEE SHEET 16

EXEMPTED
LAWRENCE TOWNSHIP
11
57.00 AC
CEDAR LAKE

235

195

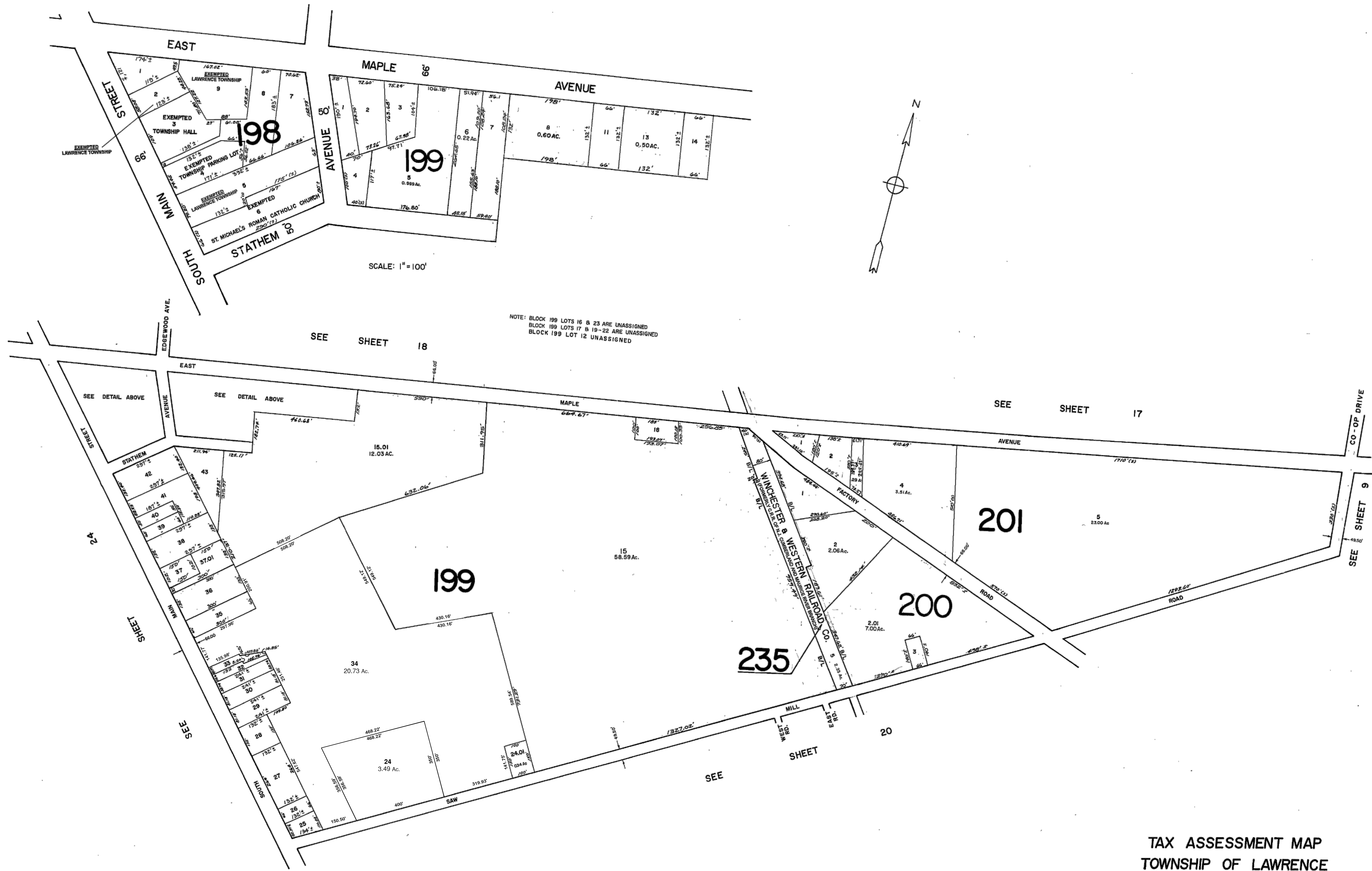
197

NOTE: BLOCK 197, LOTS 49, 50 & 53 ARE UNASSIGNED.
BLOCK 196, LOT 2 IS UNASSIGNED.
BLOCK 197, LOT 48 IS UNASSIGNED.
BLOCK 197, LOT 40 IS UNASSIGNED.

NEW JERSEY DEPARTMENT OF THE TREASURY
DIVISION OF TAXATION
PUBLIC UTILITY TAX BUREAU
APPROVED AS A TAX MAP PURSUANT TO THE
PROVISIONS OF CHAPTER 175, LAWS OF 1918, ETC.
FOR THE DIRECTOR DIVISION OF TAXATION

J. H. O'Neil
DATE AUG 11 1969 SERIAL NO. 473

TAX ASSESSMENT MAP
TOWNSHIP OF LAWRENCE
CUMBERLAND COUNTY N.J.
SCALE: 1"=200' JUNE, 1969
ALBERT A. FRALINGER JR., TOWNSHIP ENGINEER
629 SHILOH PIKE, BRIDGETON, N. J. 08302

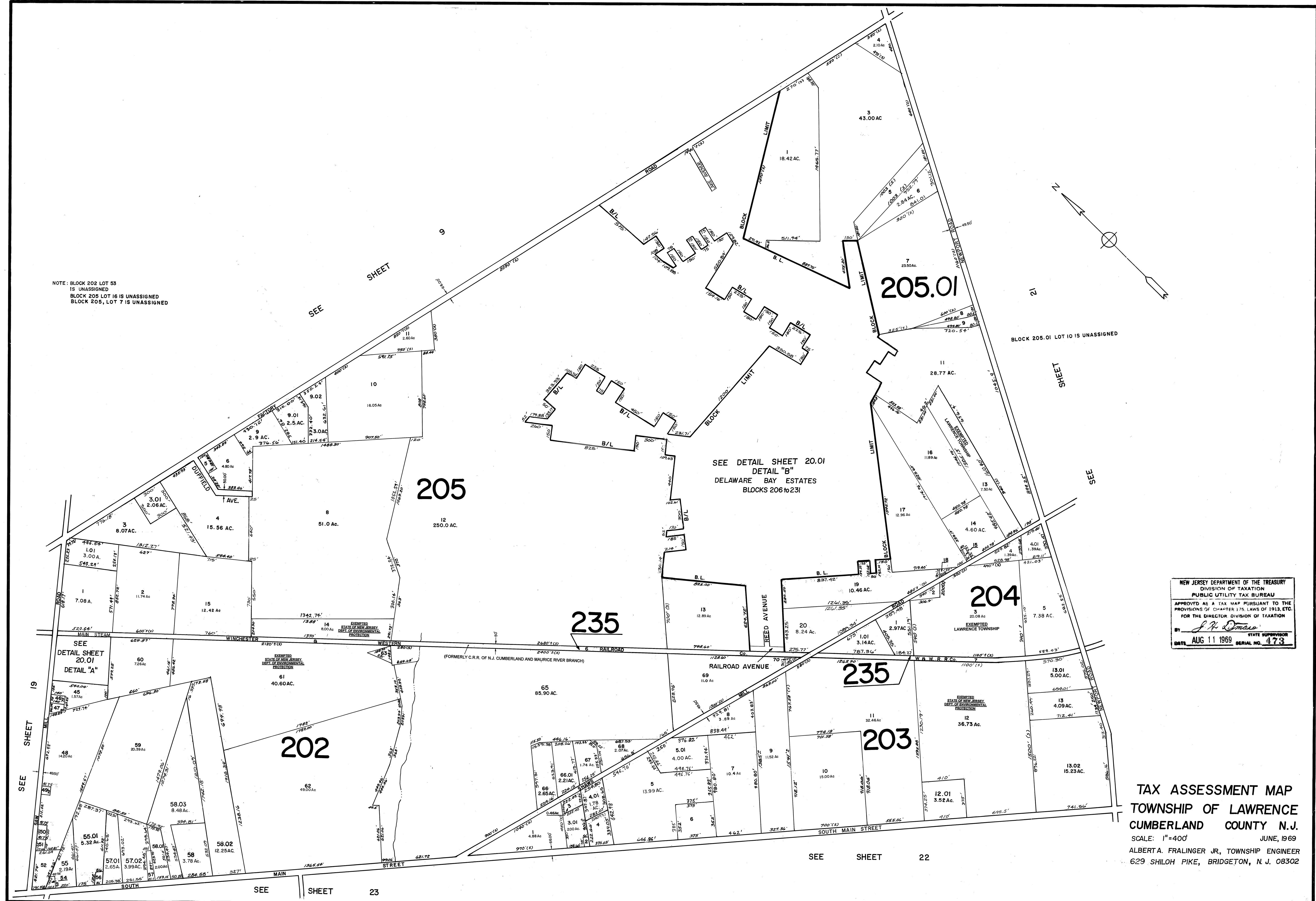


NOTE: BLOCK 199 LOTS 16 & 23 ARE UNASSIGNED
 BLOCK 199 LOTS 17 & 19-22 ARE UNASSIGNED
 BLOCK 199 LOT 12 UNASSIGNED

TAX ASSESSMENT MAP
TOWNSHIP OF LAWRENCE
CUMBERLAND COUNTY N.J.
 SCALE: 1"=200' JUNE, 1969
 ALBERT A. FRALINGER JR., TOWNSHIP ENGINEER
 629 SHILOH PIKE, BRIDGETON, N. J. 08302

NEW JERSEY DEPARTMENT OF THE TREASURY
 DIVISION OF TAXATION
 PUBLIC UTILITY TAX BUREAU
 APPROVED AS A TAX MAP PURSUANT TO THE
 PROVISIONS OF CHAPTER 175, LAWS OF 1913, ETC.
 FOR THE DIRECTOR DIVISION OF TAXATION
 BY *J. H. D...* STATE SUPERVISOR
 DATE AUG 11 1969 SERIAL NO. 473

NOTE: BLOCK 202 LOT 53
IS UNASSIGNED
BLOCK 205 LOT 16 IS UNASSIGNED
BLOCK 205, LOT 7 IS UNASSIGNED

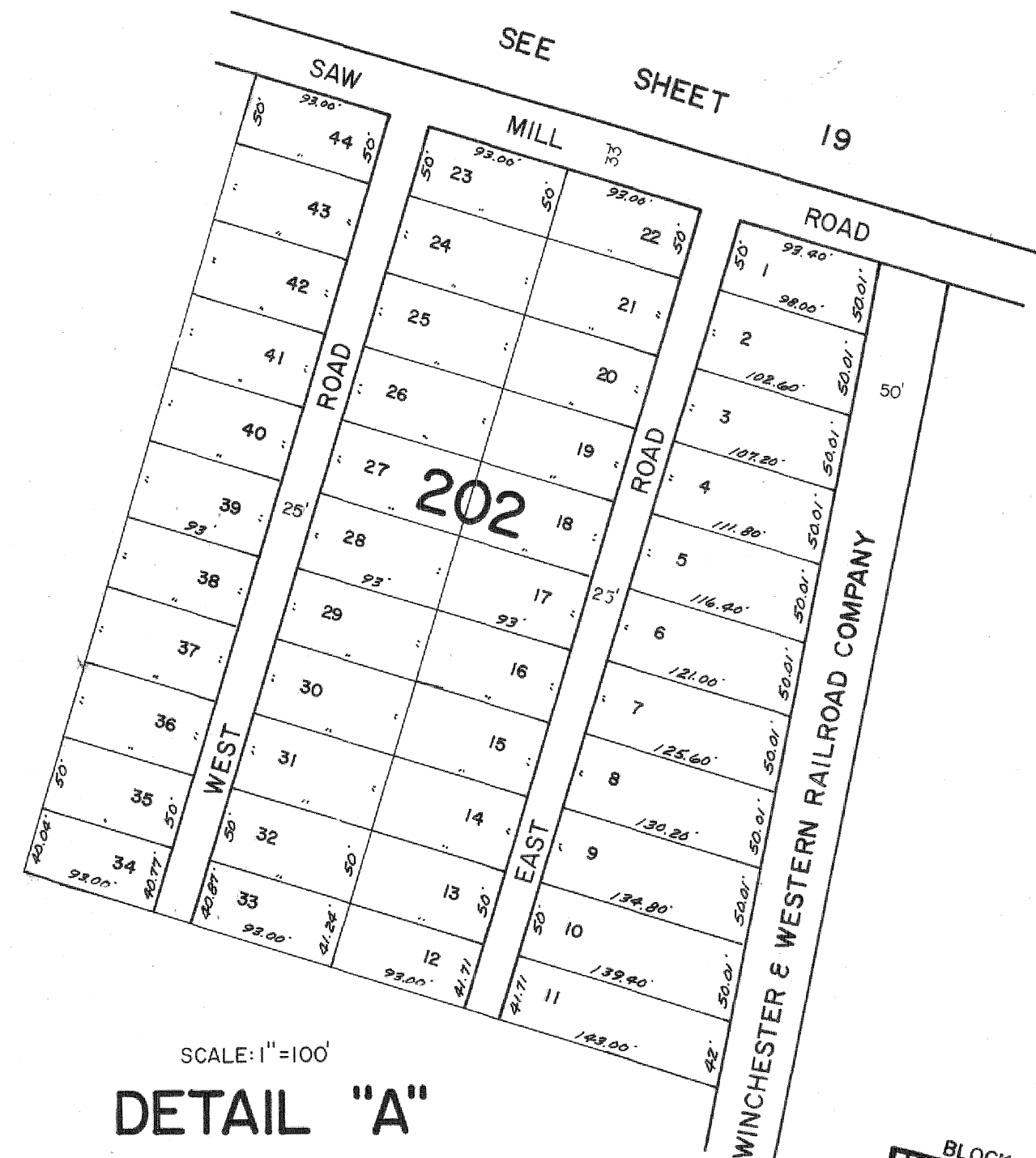


BLOCK 205.01 LOT 10 IS UNASSIGNED

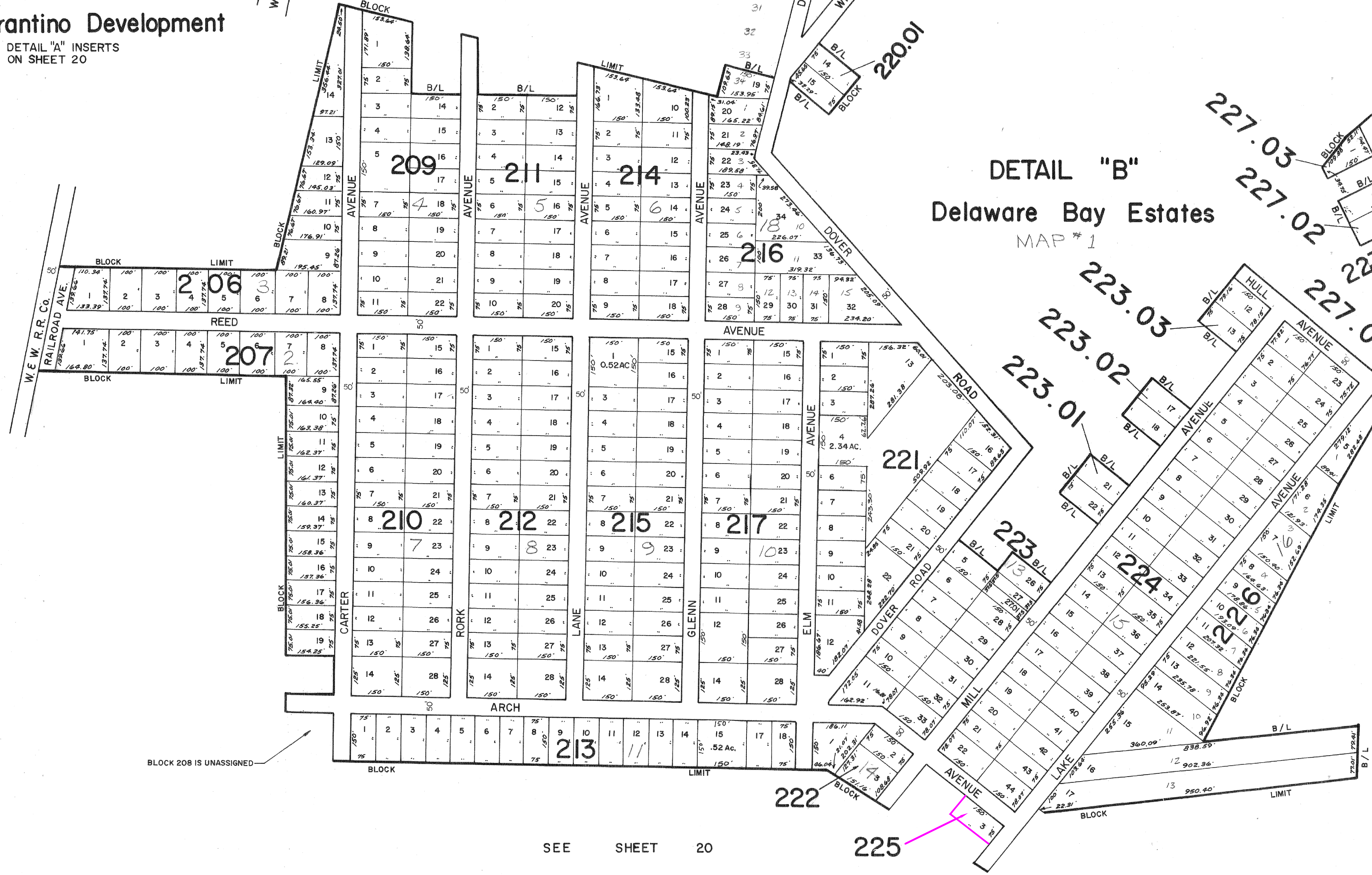
SEE DETAIL SHEET 20.01
DETAIL "B"
DELAWARE BAY ESTATES
BLOCKS 206 to 231

NEW JERSEY DEPARTMENT OF THE TREASURY
DIVISION OF TAXATION
PUBLIC UTILITY TAX BUREAU
APPROVED AS A TAX MAP PURSUANT TO THE
PROVISIONS OF CHAPTER 175, LAWS OF 1913, ETC.
FOR THE DIRECTOR DIVISION OF TAXATION
BY: *J. H. Omare* STATE SUPERVISOR
DATE: AUG 11 1969 SERIAL NO. 473

TAX ASSESSMENT MAP
TOWNSHIP OF LAWRENCE
CUMBERLAND COUNTY N.J.
SCALE: 1"=400' JUNE, 1969
ALBERTA. FRALINGER JR., TOWNSHIP ENGINEER
629 SHILOH PIKE, BRIDGETON, N. J. 08302



SCALE: 1"=100'
DETAIL "A"
 Sorantino Development
 DETAIL "A" INSERTS
 ON SHEET 20



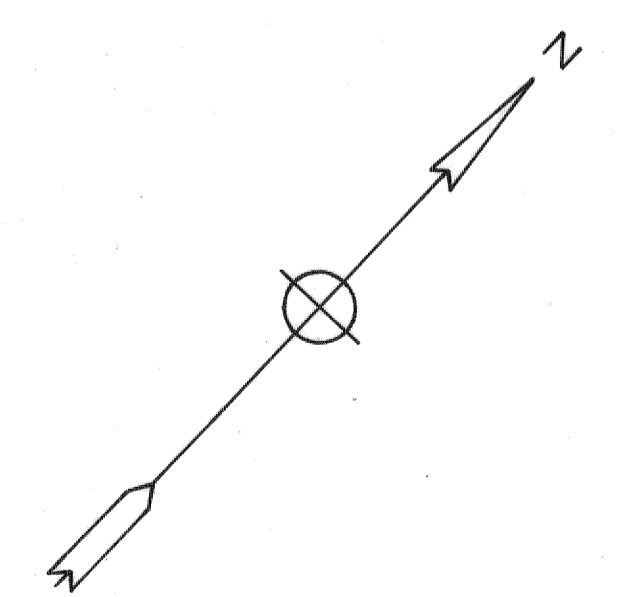
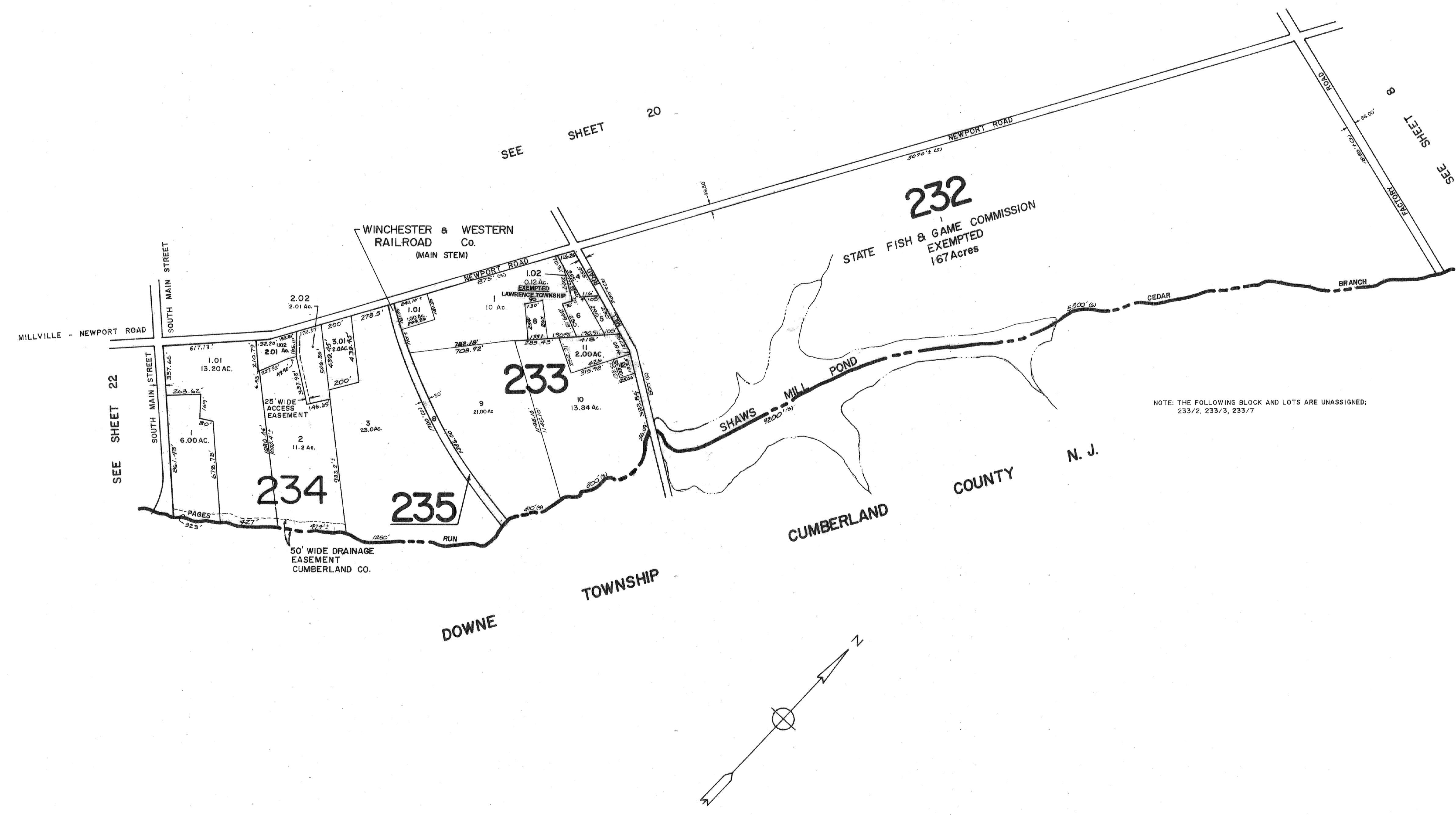
DETAIL "B"
 Delaware Bay Estates
 MAP # 1

NOTE: THE FOLLOWING BLOCK AND LOTS ARE UNASSIGNED:
 209/6, 217/13, 211/1, 218/1, 207/20

BLOCK 208 IS UNASSIGNED

NEW JERSEY DEPARTMENT OF THE TREASURY
 DIVISION OF TAXATION
 PUBLIC UTILITY TAX BUREAU
 APPROVED AS A TAX MAP PURSUANT TO THE
 PROVISIONS OF CHAPTER 175, LAWS OF 1913, ETC.
 FOR THE DIRECTOR, DIVISION OF TAXATION
 BY: *J. H. Demas*
 STATE SUPERVISOR
 DATE: AUG 11 1969 SERIAL NO. 473

TAX ASSESSMENT MAP
TOWNSHIP OF LAWRENCE
CUMBERLAND COUNTY N.J.
 SCALE: 1"=200' JUNE, 1969
 ALBERT A. FRALINGER JR., TOWNSHIP ENGINEER
 629 SHILOH PIKE, BRIDGETON, N. J. 08302



NEW JERSEY DEPARTMENT OF THE TREASURY
 DIVISION OF TAXATION
 PUBLIC UTILITY TAX BUREAU
 APPROVED AS A TAX MAP PURSUANT TO THE PROVISIONS OF CHAPTER 125, LAWS OF 1913, ETC. FOR THE DIRECTOR DIVISION OF TAXATION
 BY *J. H. Dumas* STATE SUPERVISOR
 DATE AUG 11 1969 SERIAL NO. 473

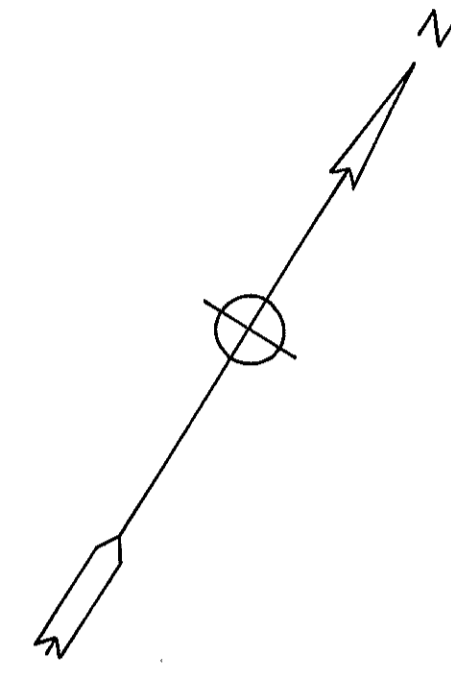
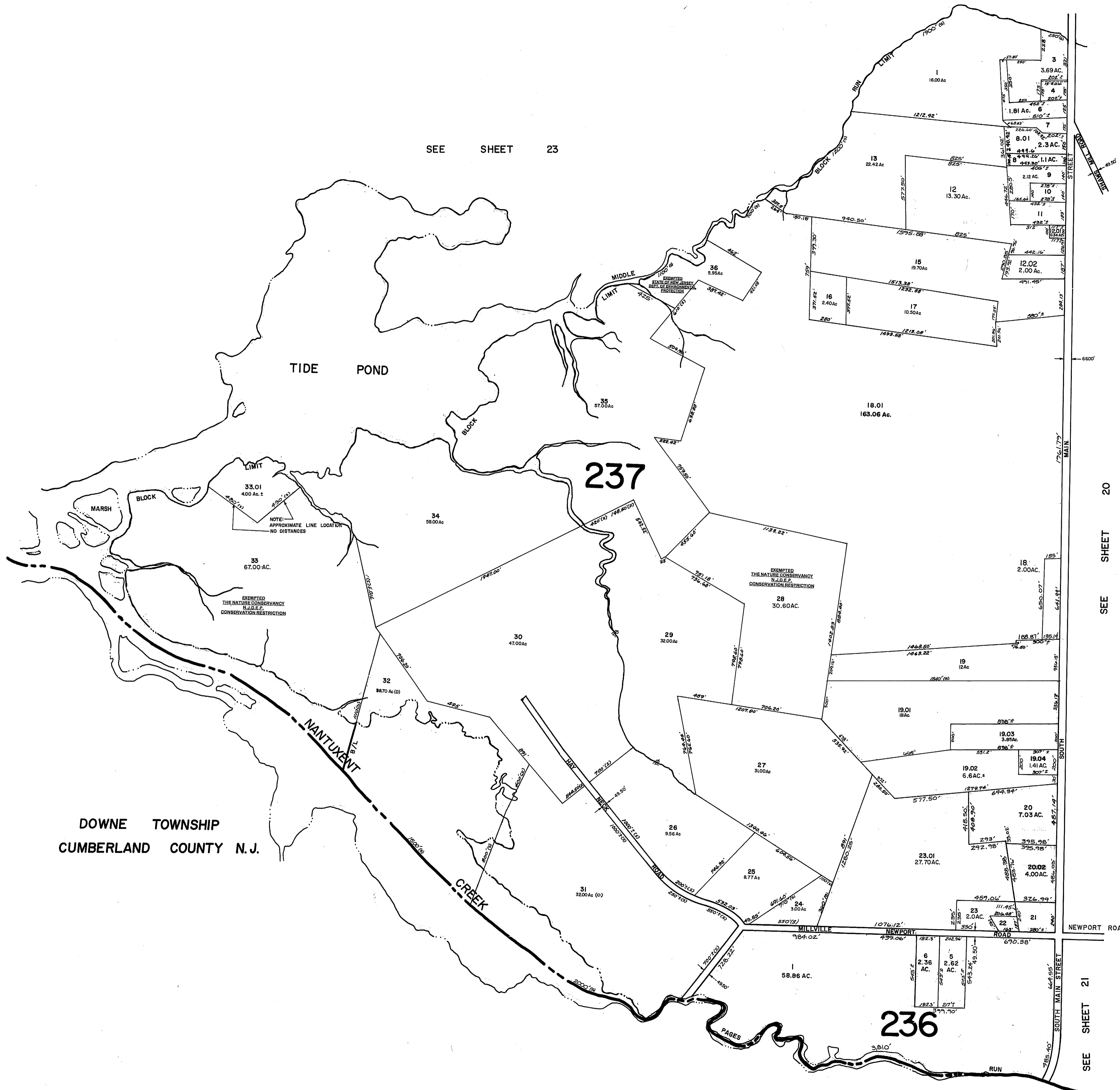
TAX ASSESSMENT MAP
 TOWNSHIP OF LAWRENCE
 CUMBERLAND COUNTY N. J.
 SCALE: 1" = 400' JUNE, 1969
 ALBERT A. FRALINGER JR., TOWNSHIP ENGINEER
 629 SHILOH PIKE, BRIDGETON, N. J. 08302

SEE SHEET 23

SEE SHEET 32

SEE SHEET 20

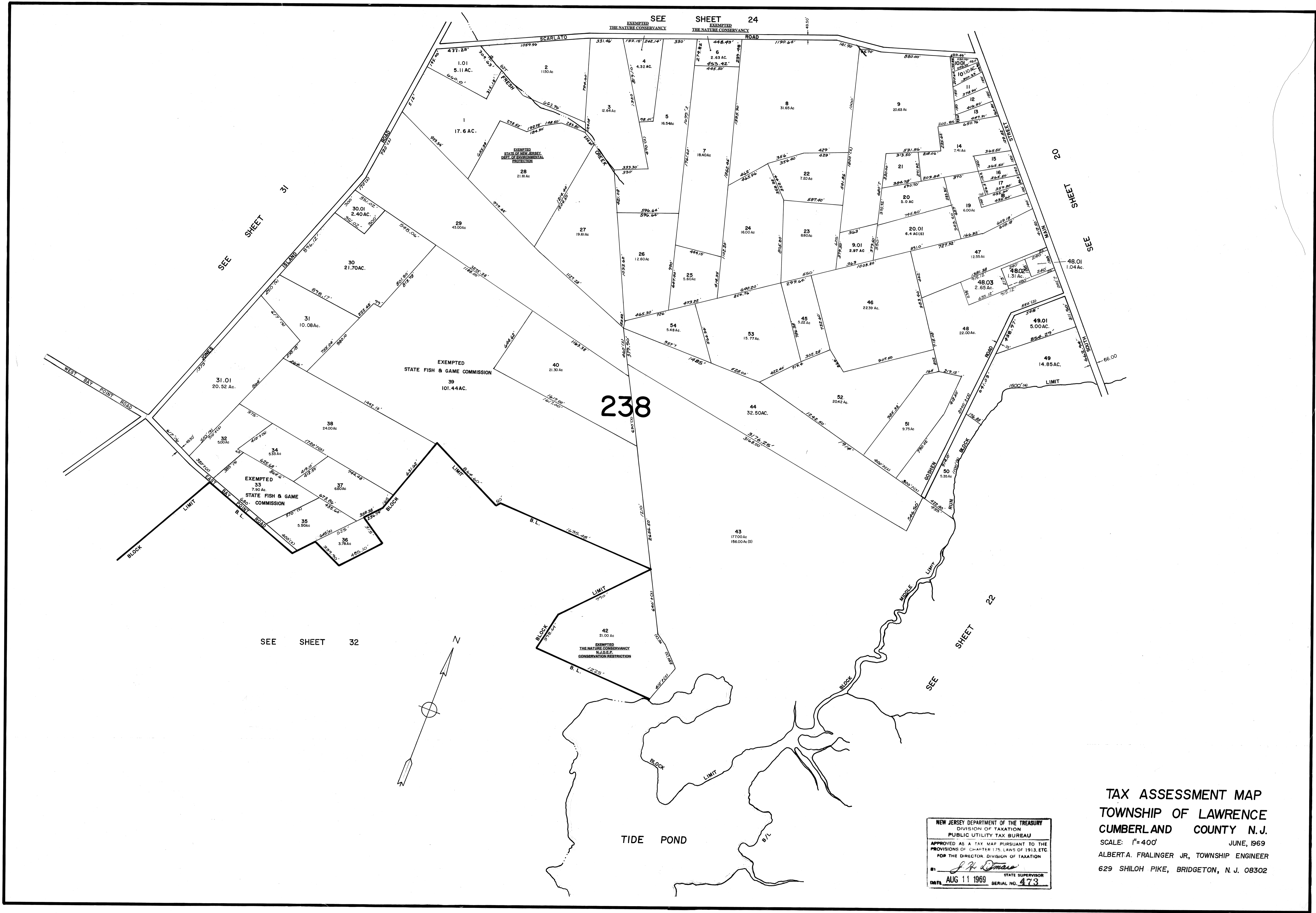
SEE SHEET 21



DOWNE TOWNSHIP
CUMBERLAND COUNTY N.J.

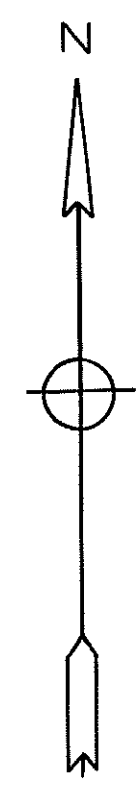
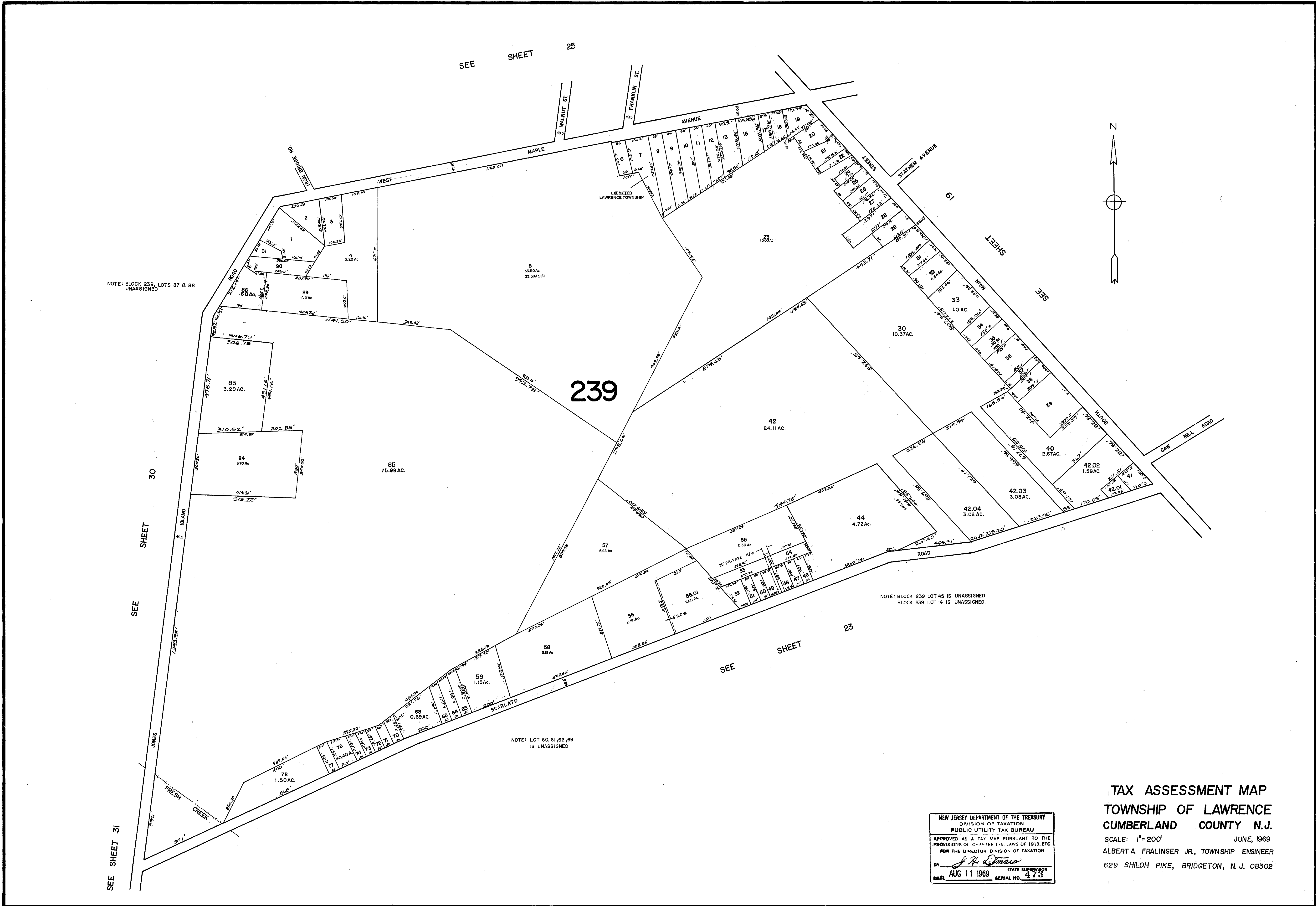
NEW JERSEY DEPARTMENT OF THE TREASURY
DIVISION OF TAXATION
PUBLIC UTILITY TAX BUREAU
APPROVED AS A TAX MAP PURSUANT TO THE
PROVISIONS OF CHAPTER 115, LAWS OF 1913, ETC.
FOR THE DIRECTOR, DIVISION OF TAXATION
BY *J. H. Dumas* STATE SUPERVISOR
DATE AUG 11 1969 SERIAL NO. 473

TAX ASSESSMENT MAP
TOWNSHIP OF LAWRENCE
CUMBERLAND COUNTY N.J.
SCALE: 1"=400' JUNE, 1969
ALBERT A. FRALINGER JR., TOWNSHIP ENGINEER
629 SHILOH PIKE, BRIDGETON, N. J. 08302



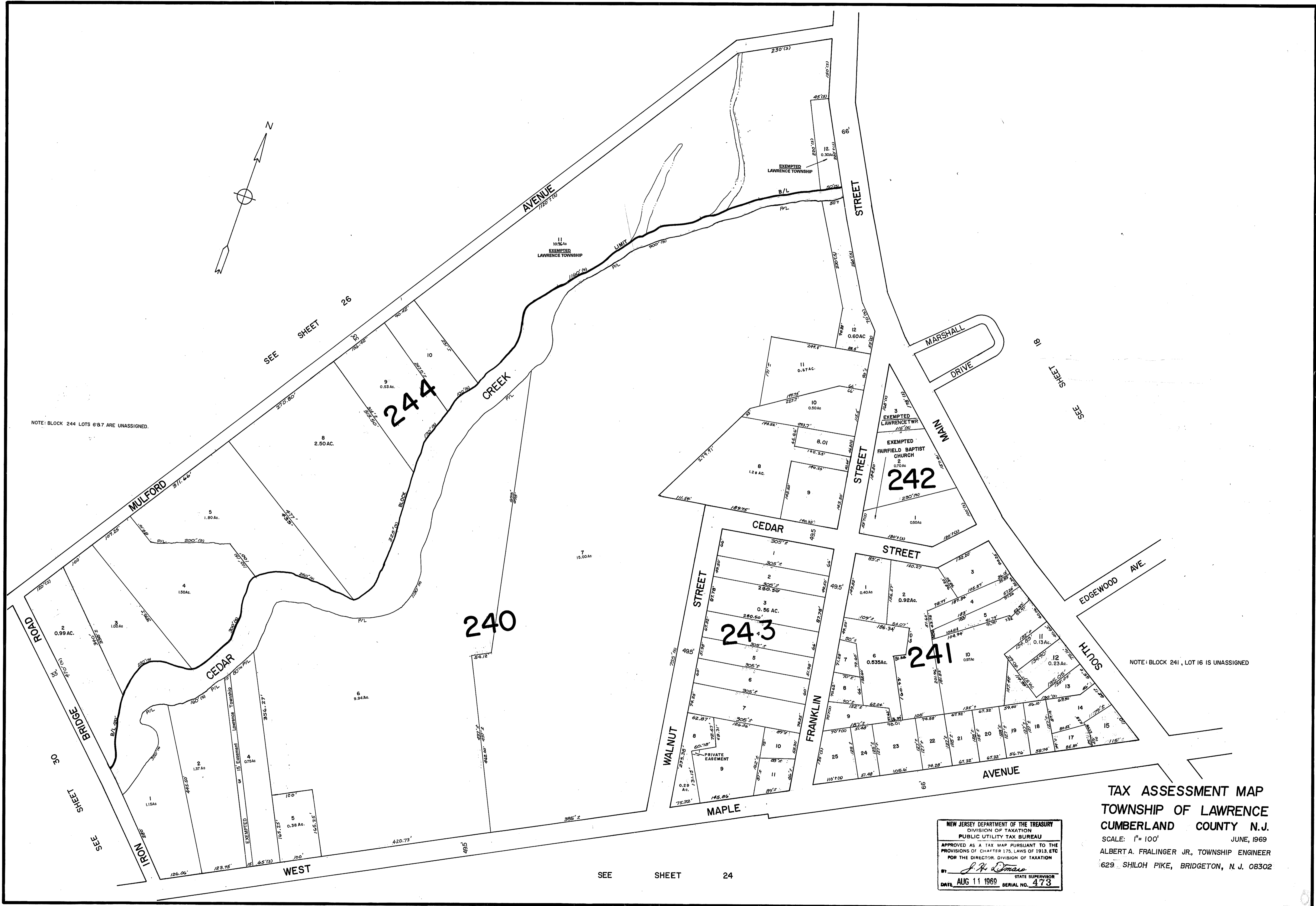
NEW JERSEY DEPARTMENT OF THE TREASURY
 DIVISION OF TAXATION
 PUBLIC UTILITY TAX BUREAU
 APPROVED AS A TAX MAP PURSUANT TO THE
 PROVISIONS OF CHAPTER 175, LAWS OF 1913, ETC.
 FOR THE DIRECTOR, DIVISION OF TAXATION
 BY: *J. H. Dumas* STATE SUPERVISOR
 DATE: AUG 11 1969 SERIAL NO. 473

TAX ASSESSMENT MAP
 TOWNSHIP OF LAWRENCE
 CUMBERLAND COUNTY N.J.
 SCALE: 1"=400' JUNE, 1969
 ALBERT A. FRALINGER JR., TOWNSHIP ENGINEER
 629 SHILOH PIKE, BRIDGETON, N. J. 08302



TAX ASSESSMENT MAP
 TOWNSHIP OF LAWRENCE
 CUMBERLAND COUNTY N.J.
 SCALE: 1"=200' JUNE, 1969
 ALBERT A. FRALINGER JR., TOWNSHIP ENGINEER
 629 SHILOH PIKE, BRIDGETON, N. J. 08302

NEW JERSEY DEPARTMENT OF THE TREASURY
 DIVISION OF TAXATION
 PUBLIC UTILITY TAX BUREAU
 APPROVED AS A TAX MAP PURSUANT TO THE
 PROVISIONS OF CHAPTER 175, LAWS OF 1913, ETC.
 FOR THE DIRECTOR, DIVISION OF TAXATION
 BY: *J. H. O'Connell* STATE SUPERVISOR
 DATE: AUG 11 1969 SERIAL NO. 473



NOTE: BLOCK 244 LOTS 6 & 7 ARE UNASSIGNED.

NOTE: BLOCK 241, LOT 16 IS UNASSIGNED

TAX ASSESSMENT MAP
TOWNSHIP OF LAWRENCE
CUMBERLAND COUNTY N.J.
 SCALE: 1" = 100' JUNE, 1969
 ALBERT A. FRALINGER JR., TOWNSHIP ENGINEER
 629 SHILOH PIKE, BRIDGETON, N. J. 08302

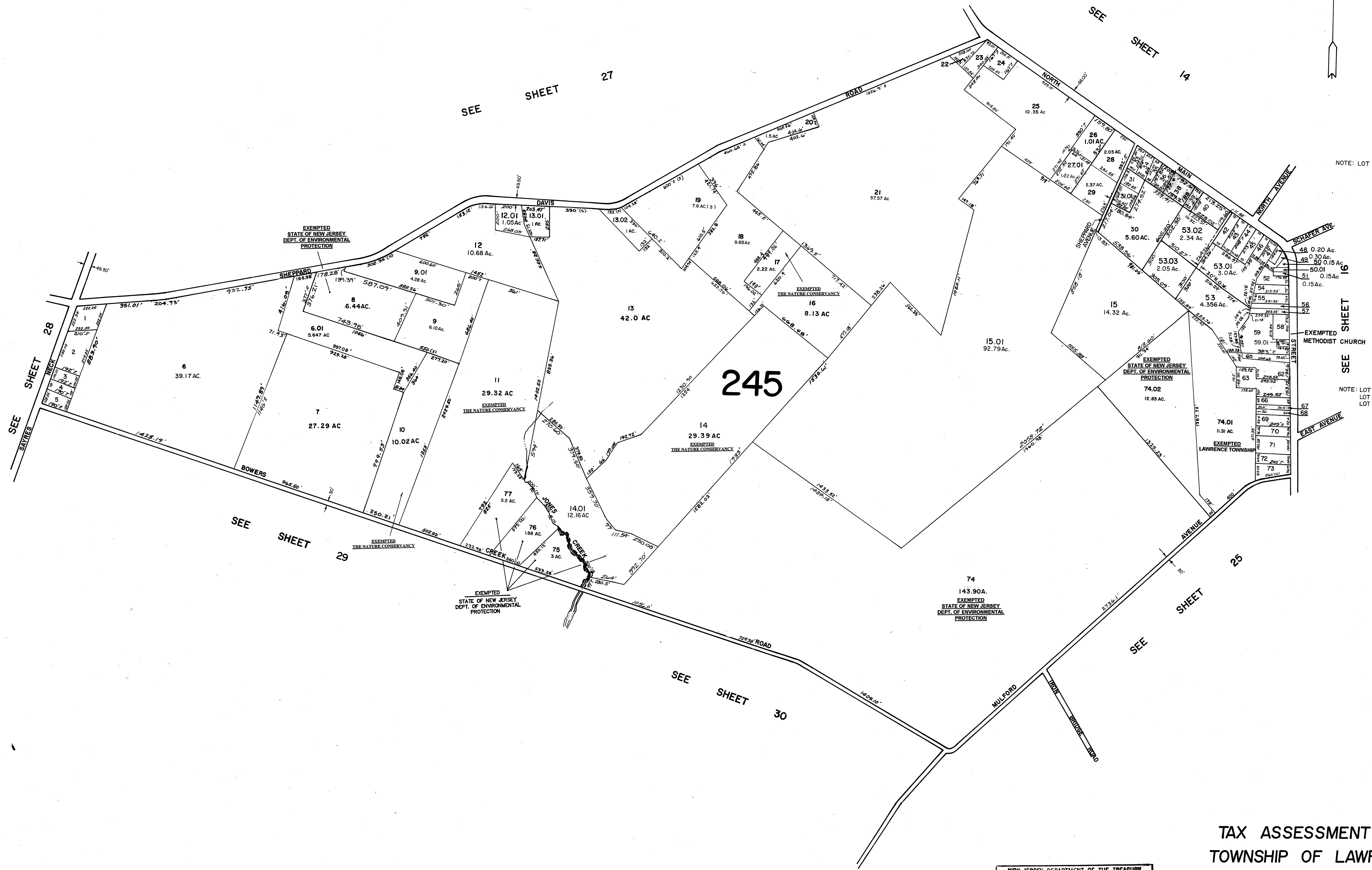
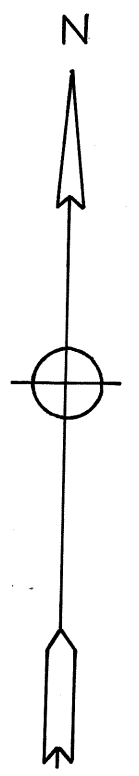
NEW JERSEY DEPARTMENT OF THE TREASURY
 DIVISION OF TAXATION
 PUBLIC UTILITY TAX BUREAU
 APPROVED AS A TAX MAP PURSUANT TO THE
 PROVISIONS OF CHAPTER 175, LAWS OF 1913, ETC
 FOR THE DIRECTOR, DIVISION OF TAXATION
 BY: *J. R. Dumas* STATE SUPERVISOR
 DATE: AUG 11 1969 SERIAL NO. 473

SEE SHEET 24

SEE SHEET 26

SEE SHEET 18

SEE SHEET 30



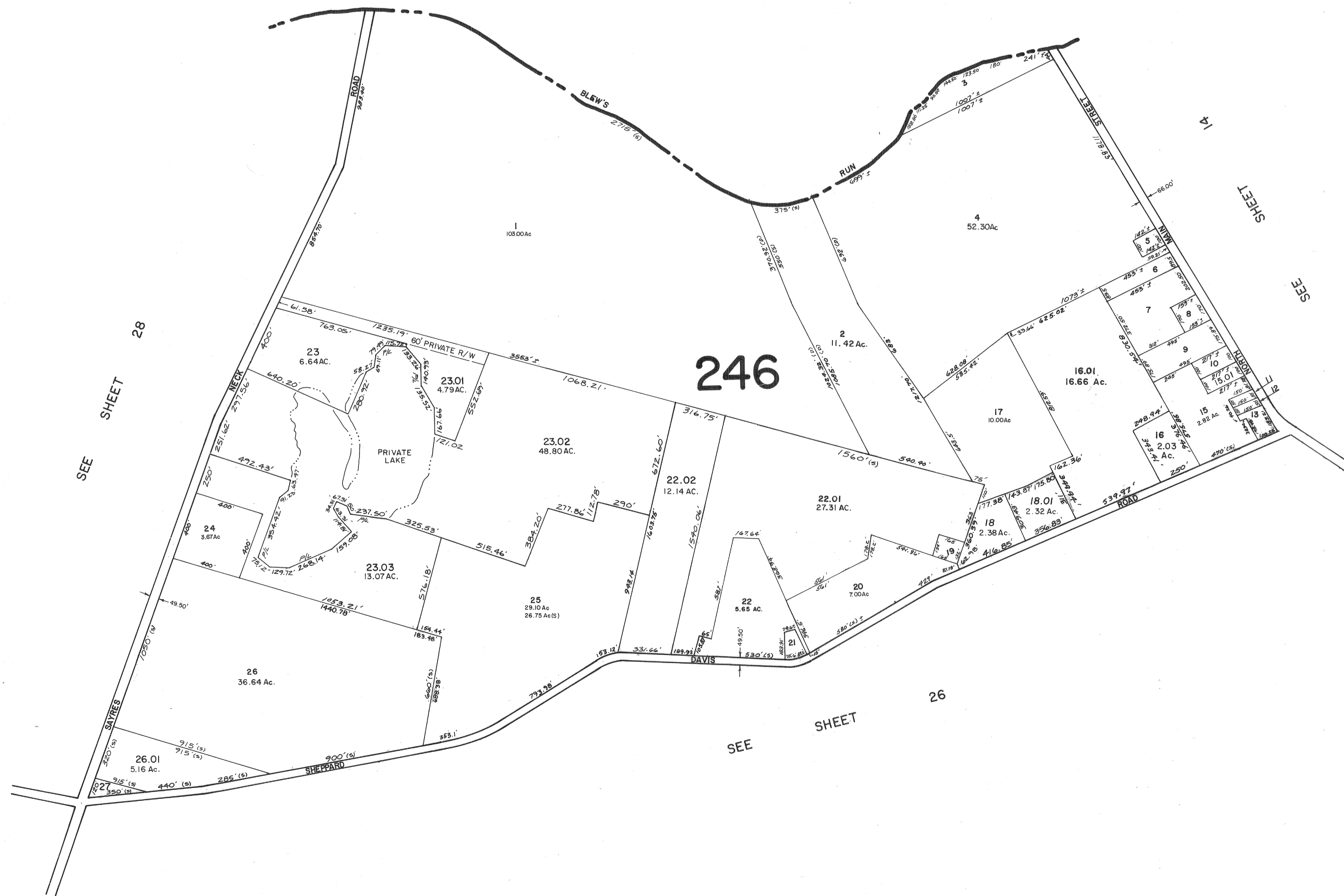
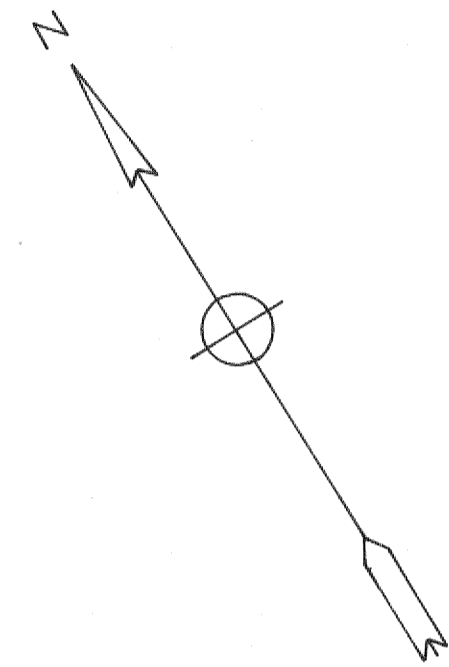
NOTE: LOT 41 IS UNASSIGNED

NOTE: LOT 64 IS UNASSIGNED
LOT 65 IS UNASSIGNED
LOT 61 " "

NEW JERSEY DEPARTMENT OF THE TREASURY
 DIVISION OF TAXATION
 PUBLIC UTILITY TAX BUREAU
 APPROVED AS A TAX MAP PURSUANT TO THE
 PROVISIONS OF CHAPTER 175, LAWS OF 1913 ETC.
 FOR THE DIRECTOR, DIVISION OF TAXATION
 BY *J. H. Dumas* STATE SUPERVISOR
 DATE AUG 11 1969 SERIAL NO. 473

TAX ASSESSMENT MAP
 TOWNSHIP OF LAWRENCE
 CUMBERLAND COUNTY N.J.
 SCALE: 1"=400' JUNE, 1969
 ALBERT A. FRALINGER JR, TOWNSHIP ENGINEER
 629 SHILOH PIKE, BRIDGETON, N. J. 08302

FAIRFIELD TOWNSHIP CUMBERLAND COUNTY N. J.



SEE SHEET 28

SEE SHEET 14

SEE SHEET 26

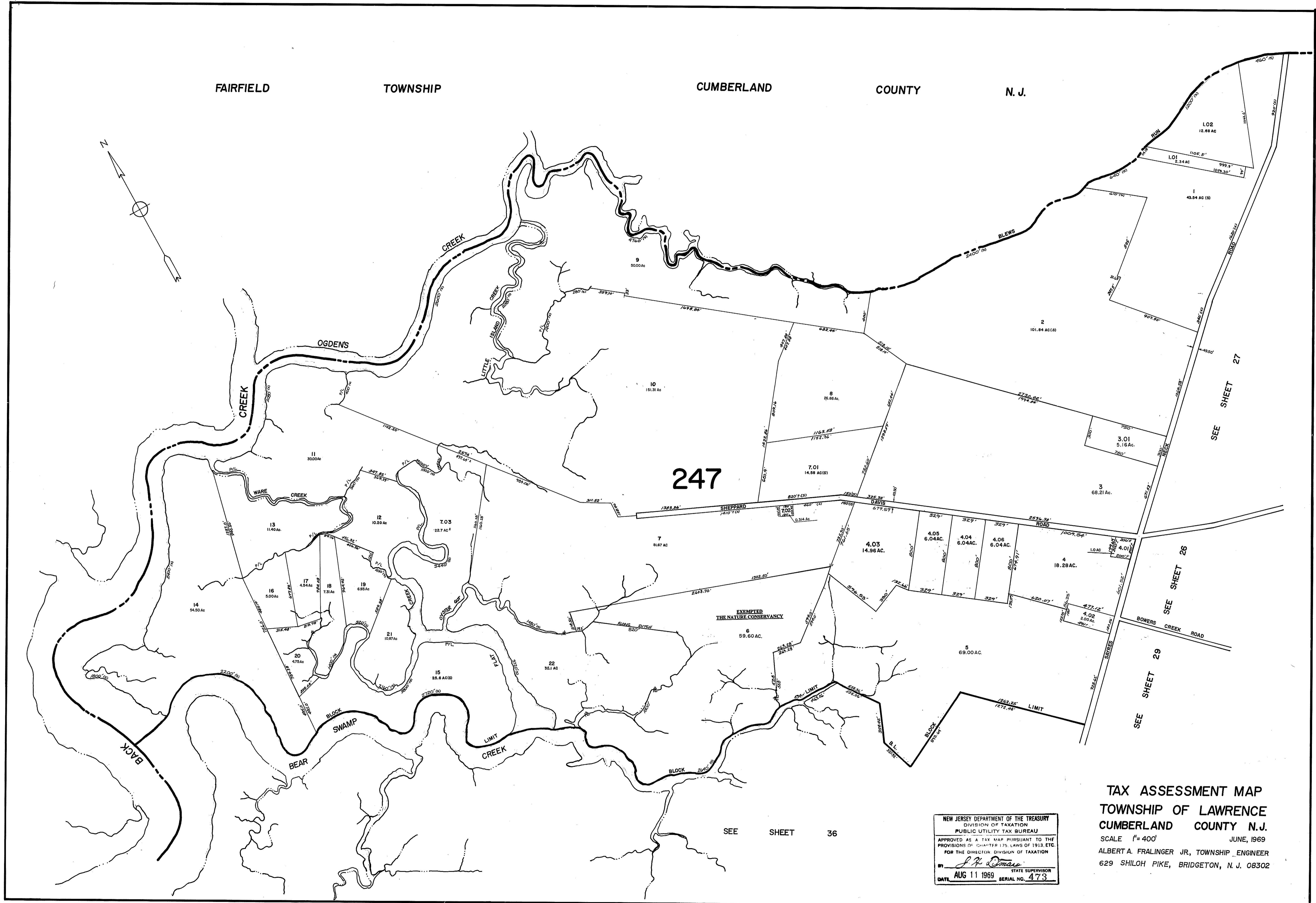
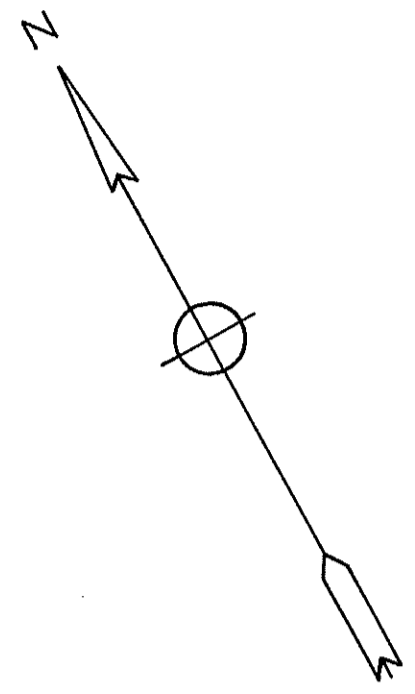
BLOCK 246, LOT 14 IS UNASSIGNED

TAX ASSESSMENT MAP
TOWNSHIP OF LAWRENCE
CUMBERLAND COUNTY N.J.

SCALE: 1"=400' JUNE, 1969
ALBERT A. FRALINGER JR., TOWNSHIP ENGINEER
629 SHILOH PIKE, BRIDGETON, N. J. 08302

NEW JERSEY DEPARTMENT OF THE TREASURY
DIVISION OF TAXATION
PUBLIC UTILITY TAX BUREAU
APPROVED AS A TAX MAP PURSUANT TO THE
PROVISIONS OF CHAPTER 175, LAWS OF 1913, ETC.
FOR THE DIRECTOR, DIVISION OF TAXATION
J. P. Demara
STATE SUPERVISOR
DATE AUG 11 1969 SERIAL NO. 473

FAIRFIELD TOWNSHIP CUMBERLAND COUNTY N. J.

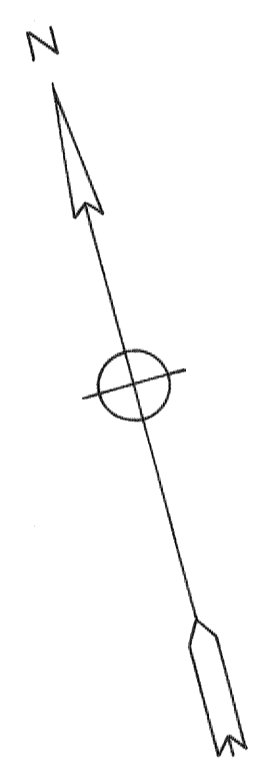
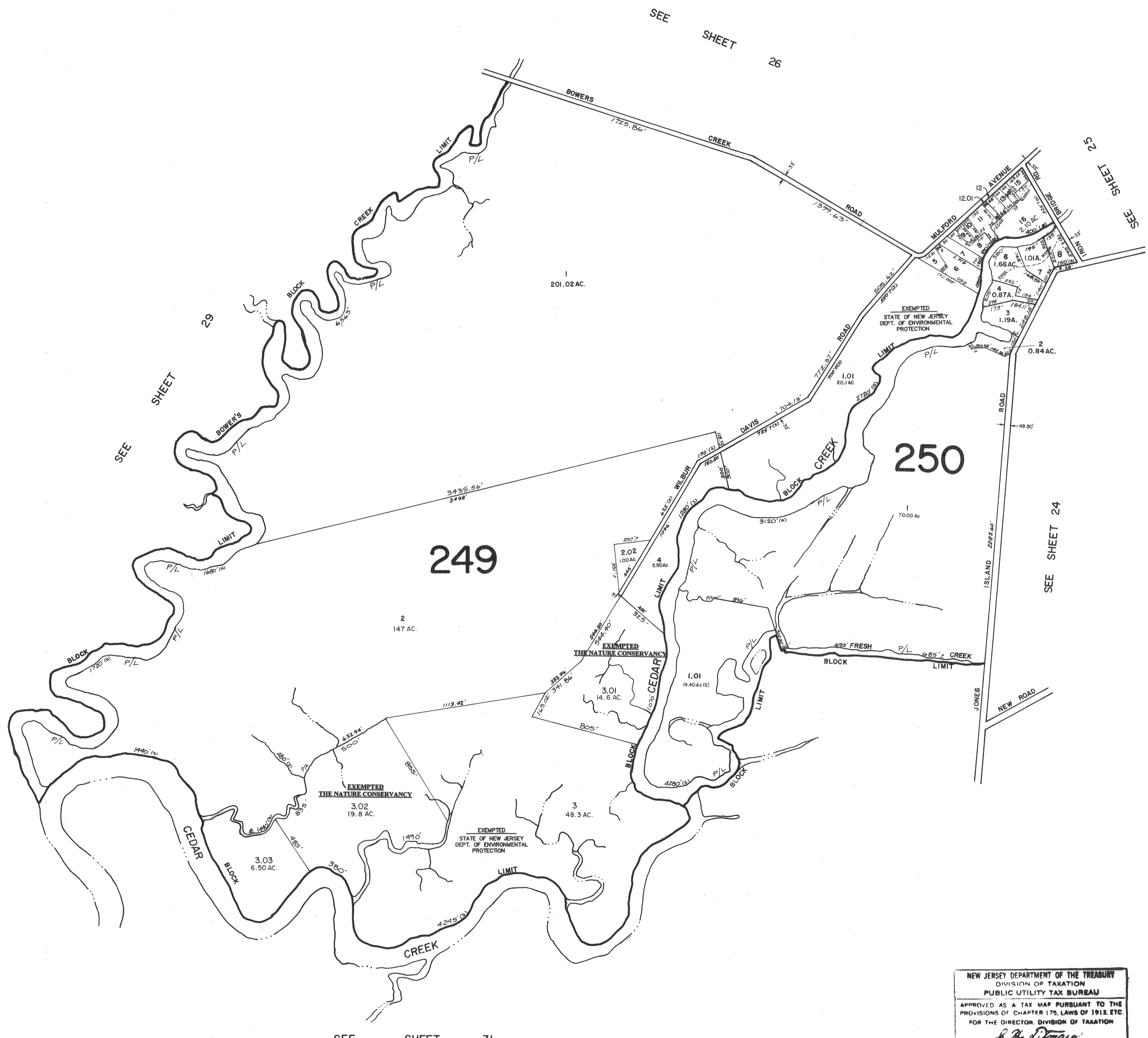


247

EXEMPTED THE NATURE CONSERVANCY

NEW JERSEY DEPARTMENT OF THE TREASURY
 DIVISION OF TAXATION
 PUBLIC UTILITY TAX BUREAU
 APPROVED AS A TAX MAP PURSUANT TO THE PROVISIONS OF CHAPTER 175, LAWS OF 1913, ETC. FOR THE DIRECTOR, DIVISION OF TAXATION
 BY *J. A. O'Neil* STATE SUPERVISOR
 DATE AUG 11 1969 SERIAL NO. 473

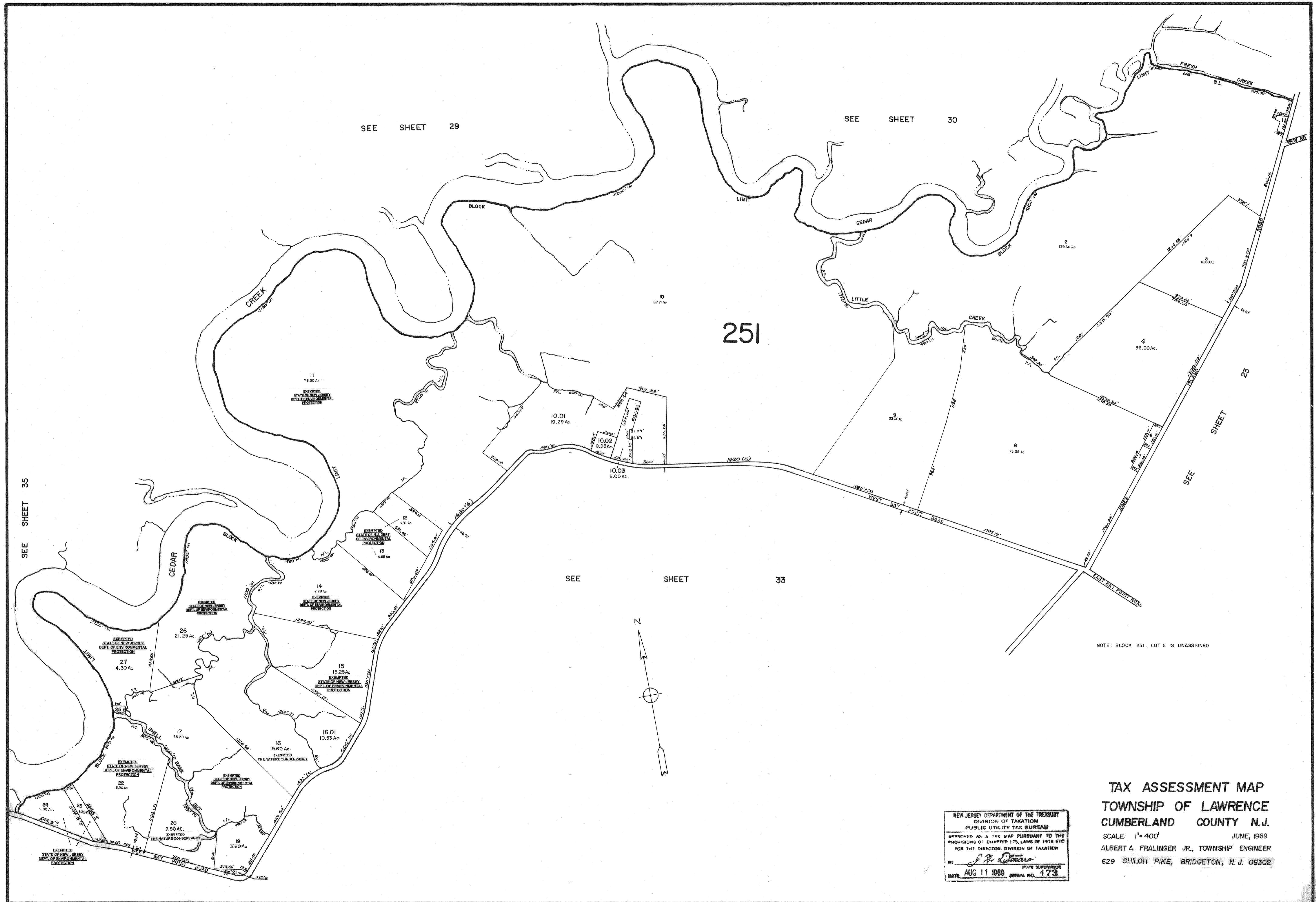
TAX ASSESSMENT MAP
 TOWNSHIP OF LAWRENCE
 CUMBERLAND COUNTY N.J.
 SCALE 1"=400' JUNE, 1969
 ALBERT A. FRALINGER JR., TOWNSHIP ENGINEER
 629 SHILOH PIKE, BRIDGETON, N. J. 08302

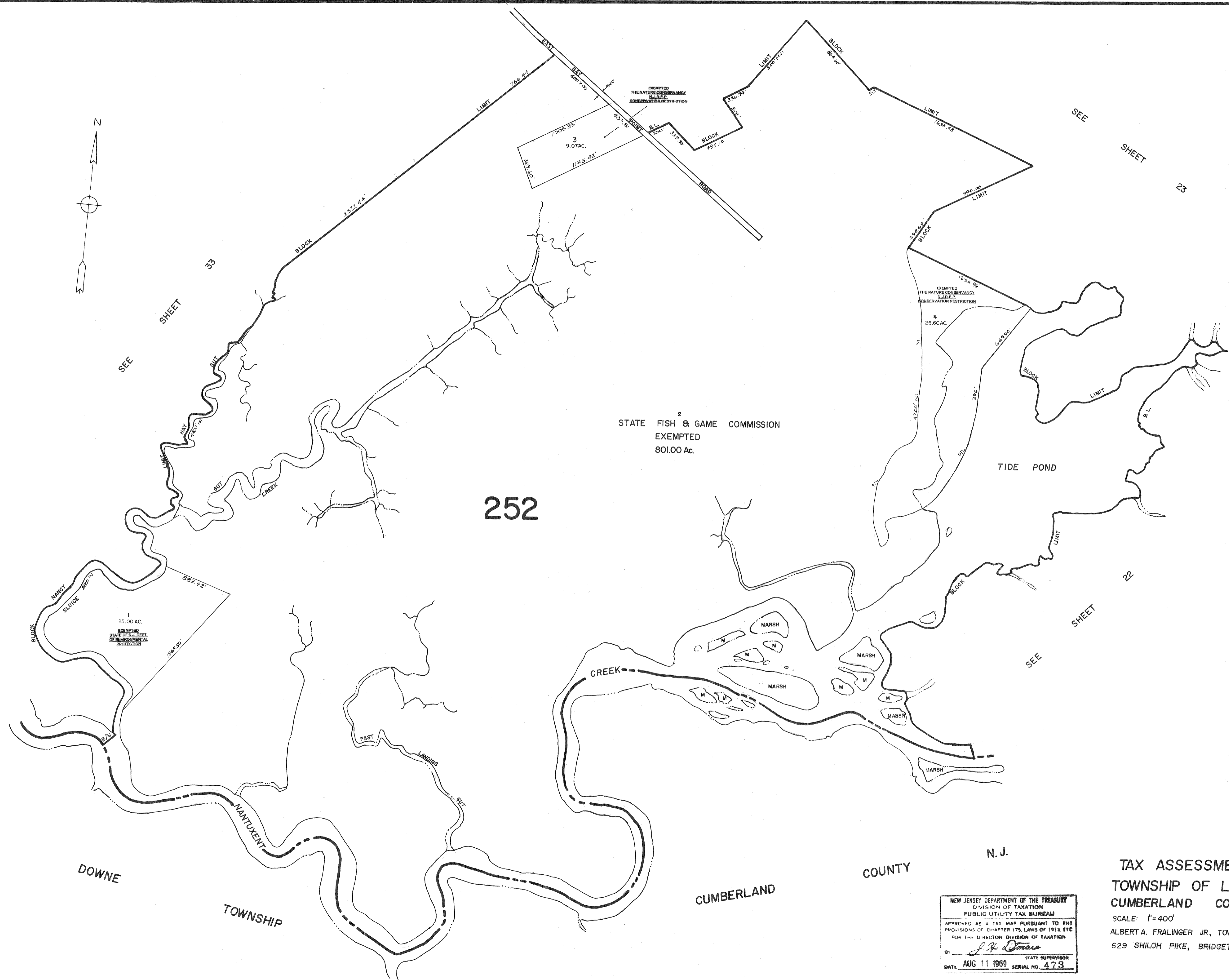
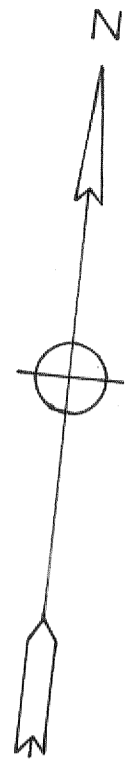


SEE SHEET 31

NEW JERSEY DEPARTMENT OF THE TREASURY
 DIVISION OF TAXATION
 PUBLIC UTILITY TAX BUREAU
 APPROVED AS A TAX MAP PURSUANT TO THE
 PROVISIONS OF CHAPTER 175, LAWS OF 1913, ETC.
 FOR THE DIRECTOR, DIVISION OF TAXATION
 BY: *J. H. Dumas*
 STATE SUPERVISOR
 DATE: AUG 11 1969 SERIAL NO. 473

TAX ASSESSMENT MAP
 TOWNSHIP OF LAWRENCE
 CUMBERLAND COUNTY N.J.
 SCALE: 1"=400' JUNE, 1969
 ALBERT A. FRALINGER JR., TOWNSHIP ENGINEER
 629 SHILOH PIKE, BRIDGETON, N. J. 08302





SEE SHEET 33

SEE SHEET 23

SEE SHEET 22

252

STATE FISH & GAME COMMISSION
EXEMPTED
801.00 AC.

25.00 AC.
EXEMPTED
STATE OF N.J. DEPT.
OF ENVIRONMENTAL
PROTECTION

EXEMPTED
THE NATURE CONSERVANCY
N.J.D.E.P.
CONSERVATION RESTRICTION
26.60 AC.

DOWNE
TOWNSHIP

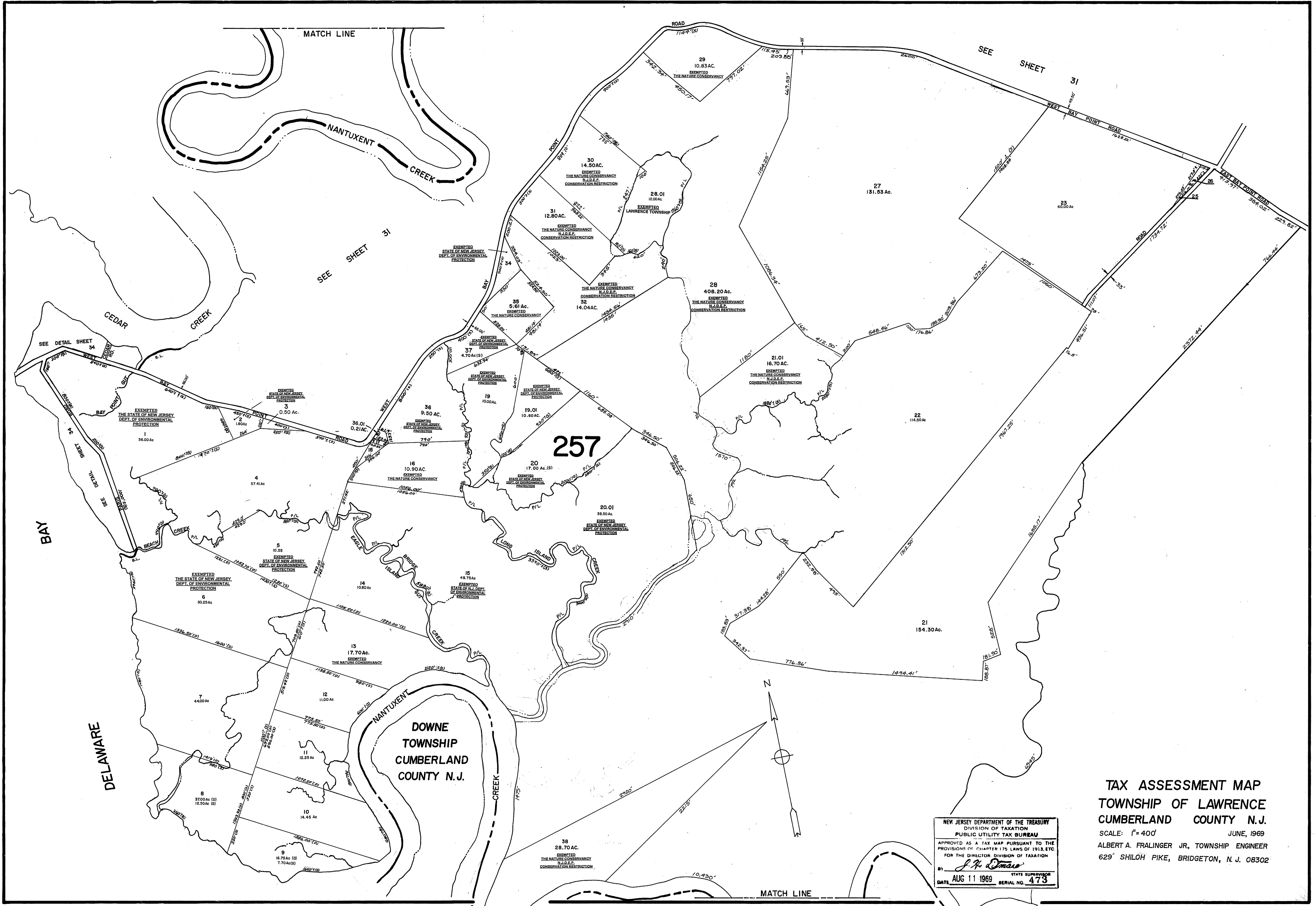
CUMBERLAND
COUNTY

N. J.

TAX ASSESSMENT MAP
TOWNSHIP OF LAWRENCE
CUMBERLAND COUNTY N.J.

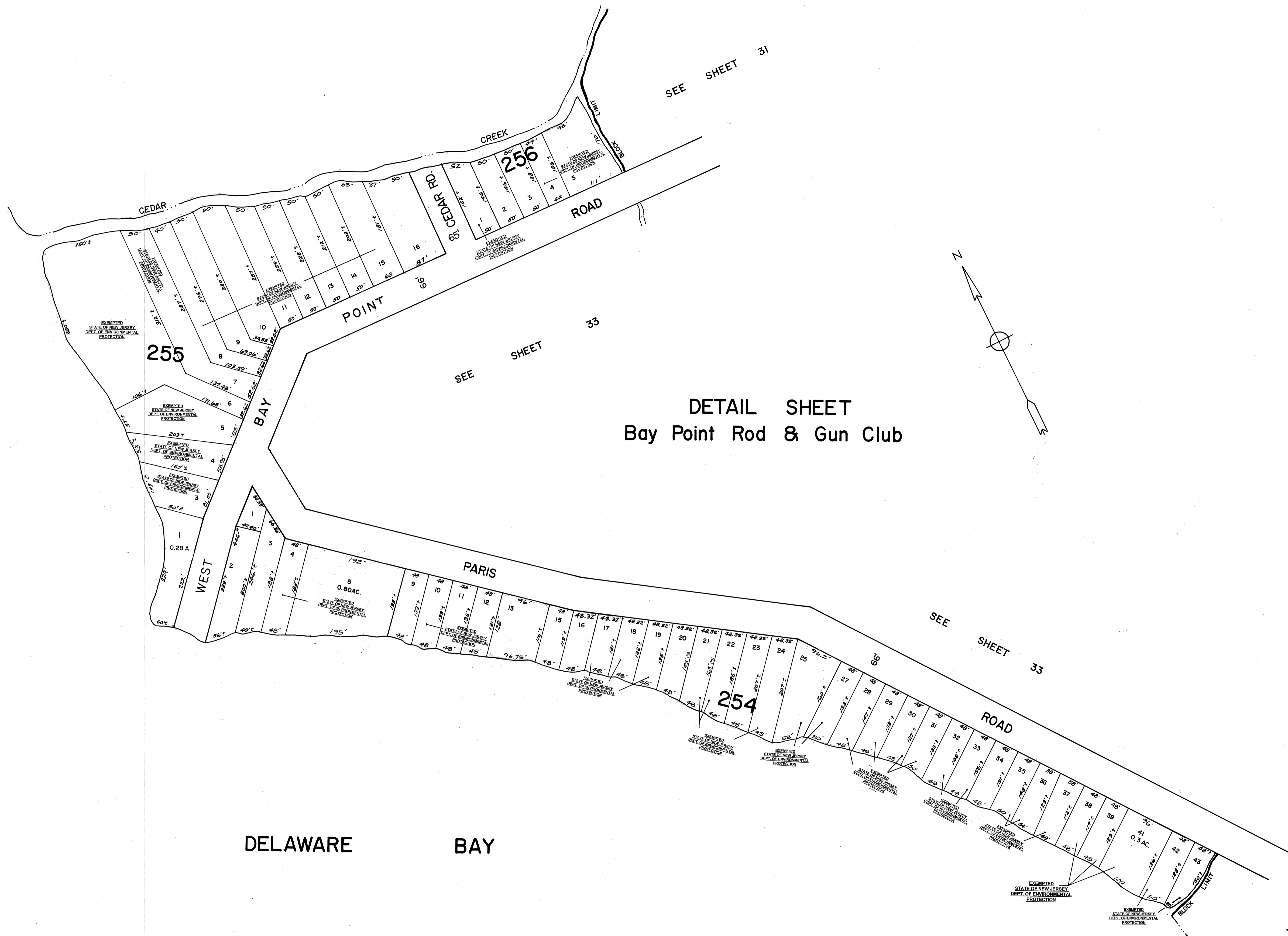
SCALE: 1" = 400' JUNE, 1969
ALBERT A. FRALINGER JR., TOWNSHIP ENGINEER
629 SHILOH PIKE, BRIDGETON, N. J. 08302

NEW JERSEY DEPARTMENT OF THE TREASURY
DIVISION OF TAXATION
PUBLIC UTILITY TAX BUREAU
APPROVED AS A TAX MAP PURSUANT TO THE
PROVISIONS OF CHAPTER 175, LAWS OF 1913, ETC.
FOR THE DIRECTOR, DIVISION OF TAXATION
J. H. Demare
STATE SUPERVISOR
DATE: AUG 11 1969. SERIAL NO. 473



NEW JERSEY DEPARTMENT OF THE TREASURY
 DIVISION OF TAXATION
 PUBLIC UTILITY TAX BUREAU
 APPROVED AS A TAX MAP PURSUANT TO THE
 PROVISIONS OF CHAPTER 175 LAWS OF 1913, ETC.
 FOR THE DIRECTOR, DIVISION OF TAXATION
J. H. Omaso
 DATE AUG 11 1969 STATE SUPERVISOR
 SERIAL NO. 473

TAX ASSESSMENT MAP
 TOWNSHIP OF LAWRENCE
 CUMBERLAND COUNTY N.J.
 SCALE: 1" = 400' JUNE, 1969
 ALBERT A. FRALINGER JR., TOWNSHIP ENGINEER
 629 SHILOH PIKE, BRIDGETON, N. J. 08302



DETAIL SHEET
Bay Point Rod & Gun Club

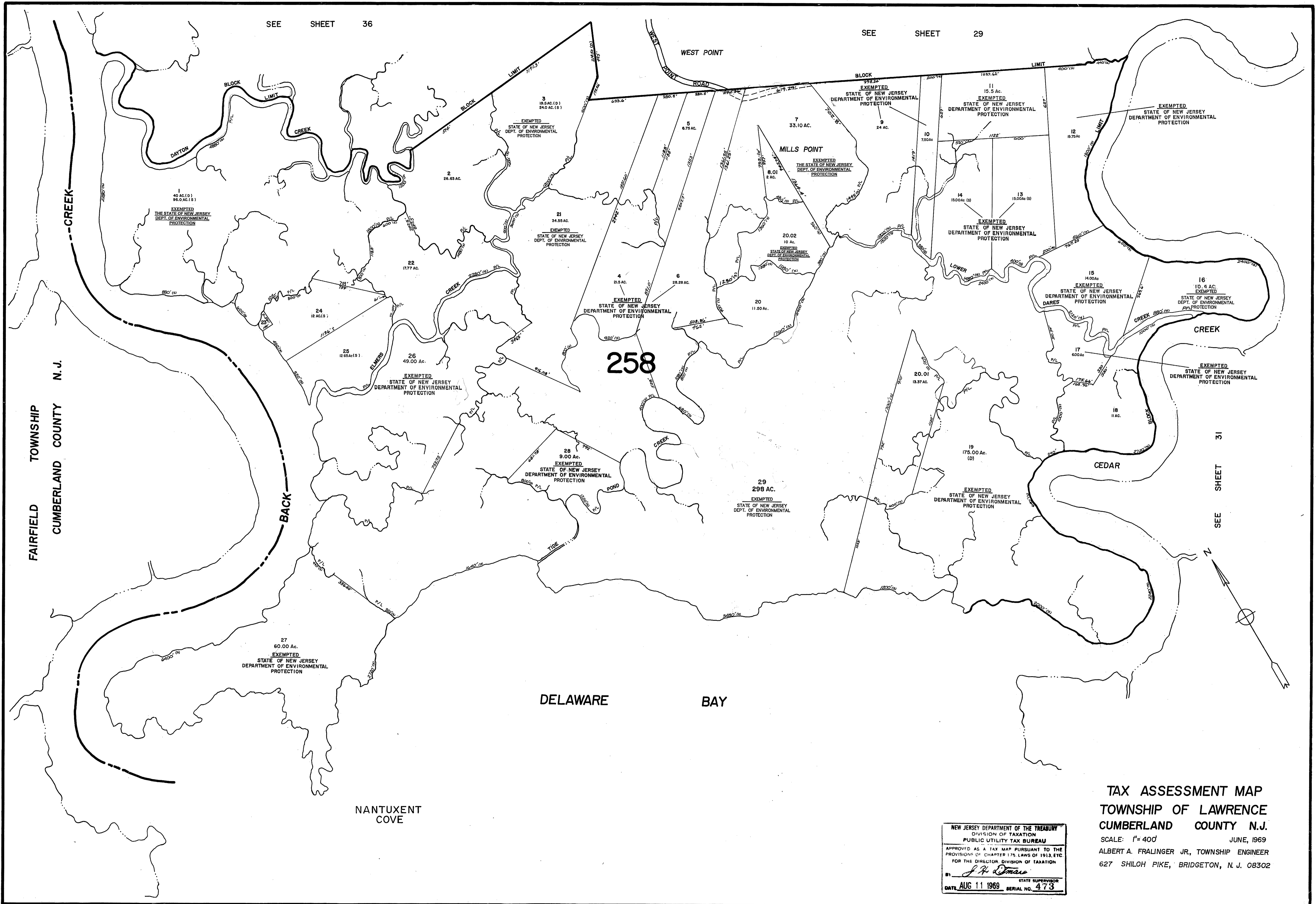
DELAWARE BAY

NEW JERSEY DEPARTMENT OF THE TREASURY
DIVISION OF TAXATION
PUBLIC UTILITY TAX BUREAU
APPROVED AS A TAX MAP PURSUANT TO THE
PROVISIONS OF CHAPTER 175, LAWS OF 1913, ETC.
FOR THE DIRECTOR, DIVISION OF TAXATION
BY *J. H. Demore*
DATE AUG 11 1969 STATE SUPERVISOR
SERIAL NO. 473

TAX ASSESSMENT MAP
TOWNSHIP OF LAWRENCE
CUMBERLAND COUNTY N.J.
SCALE: 1"=100' 1969
ALBERT A. FRALINGER JR., TOWNSHIP ENGINEER
629 SHILOH PIKE, BRIDGETON, N. J. 08302

SEE SHEET 36

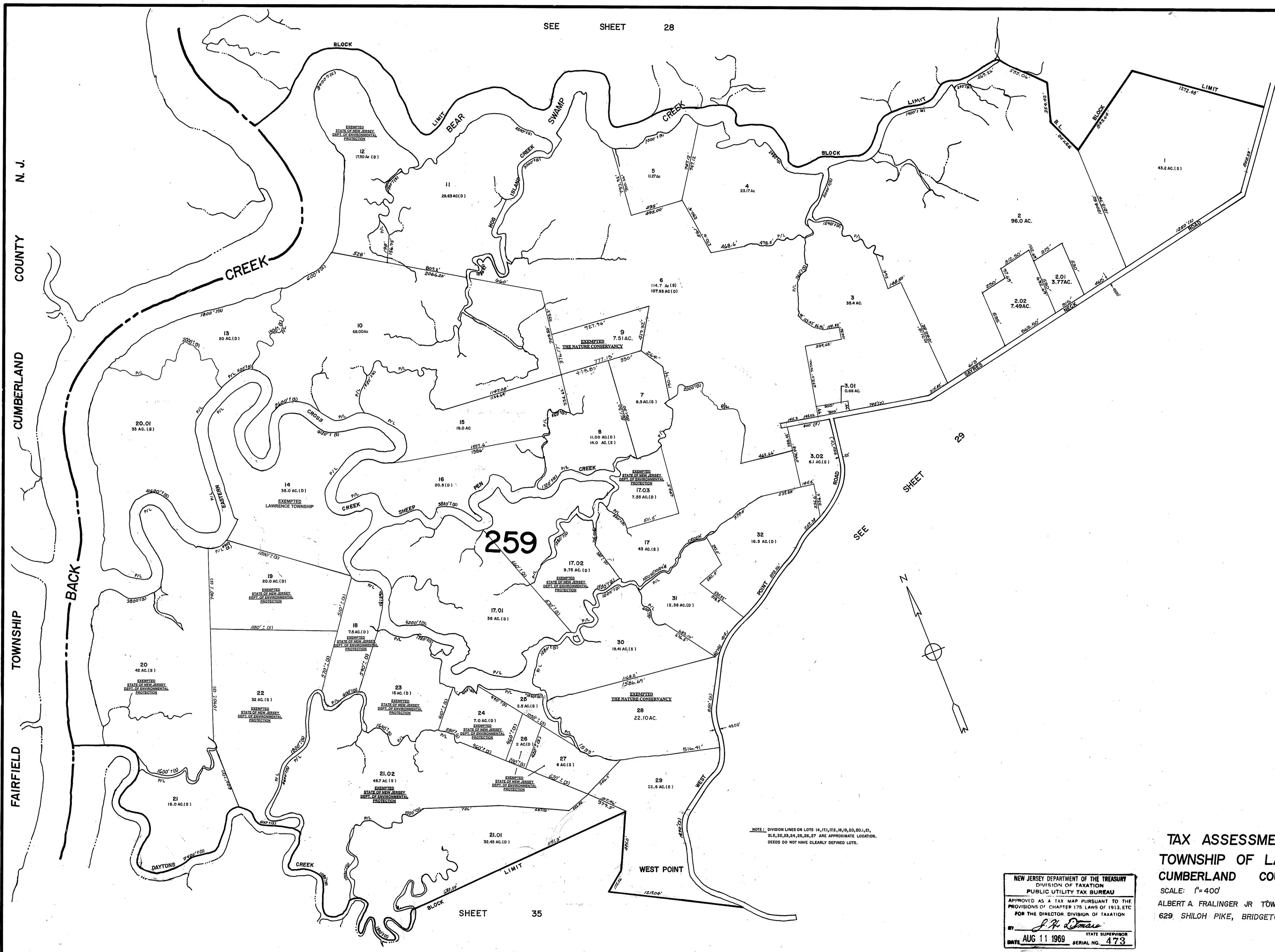
SEE SHEET 29



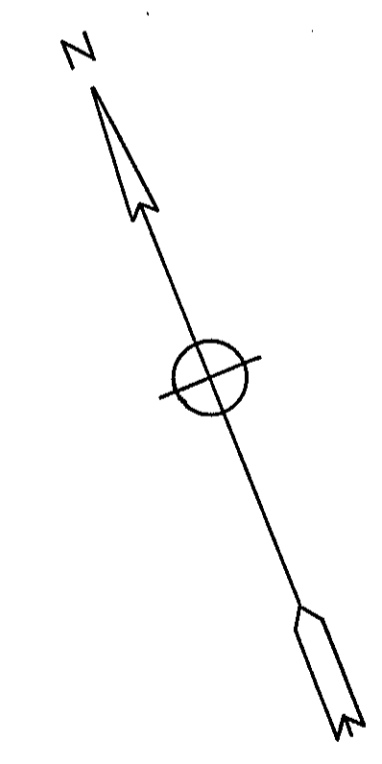
TAX ASSESSMENT MAP
TOWNSHIP OF LAWRENCE
CUMBERLAND COUNTY N.J.
 SCALE: 1" = 400' JUNE, 1969
 ALBERT A. FRALINGER JR., TOWNSHIP ENGINEER
 627 SHILOH PIKE, BRIDGETON, N. J. 08302

NEW JERSEY DEPARTMENT OF THE TREASURY
 DIVISION OF TAXATION
 PUBLIC UTILITY TAX BUREAU
 APPROVED AS A TAX MAP PURSUANT TO THE
 PROVISIONS OF CHAPTER 129, LAWS OF 1913, ETC.
 FOR THE DIRECTOR, DIVISION OF TAXATION
J. H. Omer
 STATE SUPERVISOR
 DATE AUG 11 1969 SERIAL NO. 473

SEE SHEET 28



259



NOTE: DIVISION LINES ON LOTS 14, 17, 17.01, 17.02, 18, 19, 20, 20.1, 21, 21.01, 21.02, 22, 23, 24, 25, 26, 27 ARE APPROXIMATE LOCATION. DEEDS DO NOT HAVE CLEARLY DEFINED LOTS.

TAX ASSESSMENT MAP
TOWNSHIP OF LAWRENCE
CUMBERLAND COUNTY N.J.
 SCALE: 1"=400' JUNE, 1969
 ALBERT A. FRALINGER JR TOWNSHIP ENGINEER
 629 SHILOH PIKE, BRIDGETON, N. J. 08302

NEW JERSEY DEPARTMENT OF THE TREASURY
 DIVISION OF TAXATION
 PUBLIC UTILITY TAX BUREAU
 APPROVED AS A TAX MAP PURSUANT TO THE PROVISIONS OF CHAPTER 175 LAWS OF 1913, ETC FOR THE DIRECTOR, DIVISION OF TAXATION
 BY: *J. H. Dumas* STATE SUPERVISOR
 DATE: AUG 11 1969 SERIAL NO. 473

N. J.
 COUNTY
 CUMBERLAND
 TOWNSHIP
 FAIRFIELD

SHEET 35