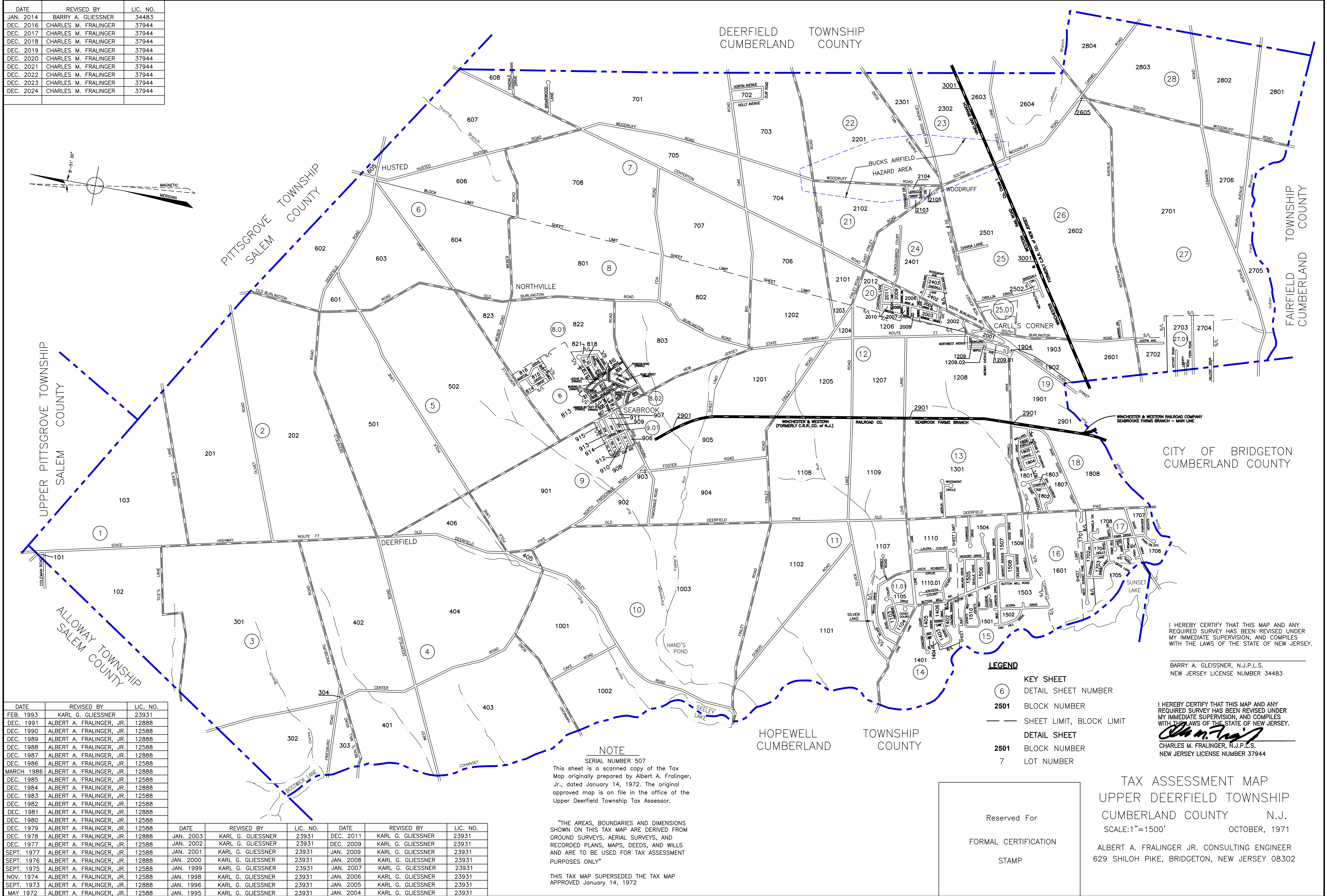
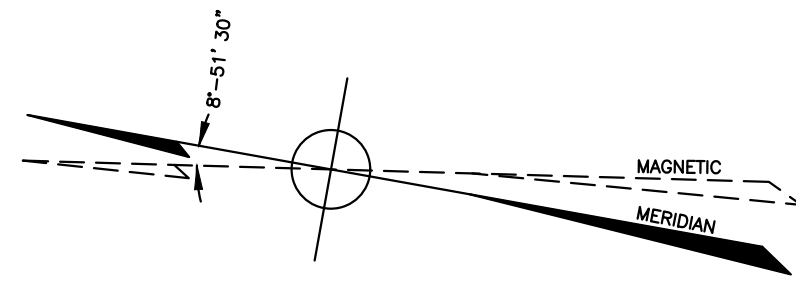


DATE	REVISED BY	LIC. NO.
JAN. 2014	BARRY A. GLEISSNER	34483
DEC. 2016	CHARLES M. FRALINGER	37944
DEC. 2017	CHARLES M. FRALINGER	37944
DEC. 2018	CHARLES M. FRALINGER	37944
DEC. 2019	CHARLES M. FRALINGER	37944
DEC. 2020	CHARLES M. FRALINGER	37944
DEC. 2021	CHARLES M. FRALINGER	37944
DEC. 2022	CHARLES M. FRALINGER	37944
DEC. 2023	CHARLES M. FRALINGER	37944
DEC. 2024	CHARLES M. FRALINGER	37944



DATE	REVISED BY	LIC. NO.
FEB. 1993	KARL G. GLEISSNER	23931
DEC. 1991	ALBERT A. FRALINGER, JR.	12888
DEC. 1990	ALBERT A. FRALINGER, JR.	12888
DEC. 1989	ALBERT A. FRALINGER, JR.	12888
DEC. 1988	ALBERT A. FRALINGER, JR.	12888
DEC. 1987	ALBERT A. FRALINGER, JR.	12888
DEC. 1986	ALBERT A. FRALINGER, JR.	12888
MARCH 1986	ALBERT A. FRALINGER, JR.	12888
DEC. 1985	ALBERT A. FRALINGER, JR.	12888
DEC. 1984	ALBERT A. FRALINGER, JR.	12888
DEC. 1983	ALBERT A. FRALINGER, JR.	12888
DEC. 1982	ALBERT A. FRALINGER, JR.	12888
DEC. 1981	ALBERT A. FRALINGER, JR.	12888
DEC. 1980	ALBERT A. FRALINGER, JR.	12888
DEC. 1979	ALBERT A. FRALINGER, JR.	12888
DEC. 1978	ALBERT A. FRALINGER, JR.	12888
DEC. 1977	ALBERT A. FRALINGER, JR.	12888
SEPT. 1977	ALBERT A. FRALINGER, JR.	12888
SEPT. 1976	ALBERT A. FRALINGER, JR.	12888
SEPT. 1975	ALBERT A. FRALINGER, JR.	12888
NOV. 1974	ALBERT A. FRALINGER, JR.	12888
SEPT. 1973	ALBERT A. FRALINGER, JR.	12888
MAY 1972	ALBERT A. FRALINGER, JR.	12888

DATE	REVISED BY	LIC. NO.	DATE	REVISED BY	LIC. NO.
JAN. 2003	KARL G. GLEISSNER	23931	DEC. 2011	KARL G. GLEISSNER	23931
JAN. 2002	KARL G. GLEISSNER	23931	DEC. 2009	KARL G. GLEISSNER	23931
JAN. 2001	KARL G. GLEISSNER	23931	JAN. 2009	KARL G. GLEISSNER	23931
JAN. 2000	KARL G. GLEISSNER	23931	JAN. 2008	KARL G. GLEISSNER	23931
JAN. 1999	KARL G. GLEISSNER	23931	JAN. 2007	KARL G. GLEISSNER	23931
JAN. 1998	KARL G. GLEISSNER	23931	JAN. 2006	KARL G. GLEISSNER	23931
JAN. 1996	KARL G. GLEISSNER	23931	JAN. 2005	KARL G. GLEISSNER	23931
JAN. 1995	KARL G. GLEISSNER	23931	JAN. 2004	KARL G. GLEISSNER	23931

NOTE
SERIAL NUMBER 507
This sheet is a scanned copy of the Tax Map originally prepared by Albert A. Fralinger, Jr., dated January 14, 1972. The original approved map is on file in the office of the Upper Deerfield Township Tax Assessor.

"THE AREAS, BOUNDARIES AND DIMENSIONS SHOWN ON THIS TAX MAP ARE DERIVED FROM GROUND SURVEYS, AERIAL SURVEYS, AND RECORDED PLANS, MAPS, DEEDS, AND WILLS AND ARE TO BE USED FOR TAX ASSESSMENT PURPOSES ONLY"
THIS TAX MAP SUPERSEDED THE TAX MAP APPROVED January 14, 1972

I HEREBY CERTIFY THAT THIS MAP AND ANY REQUIRED SURVEY HAS BEEN REVISED UNDER MY IMMEDIATE SUPERVISION, AND COMPLES WITH THE LAWS OF THE STATE OF NEW JERSEY.

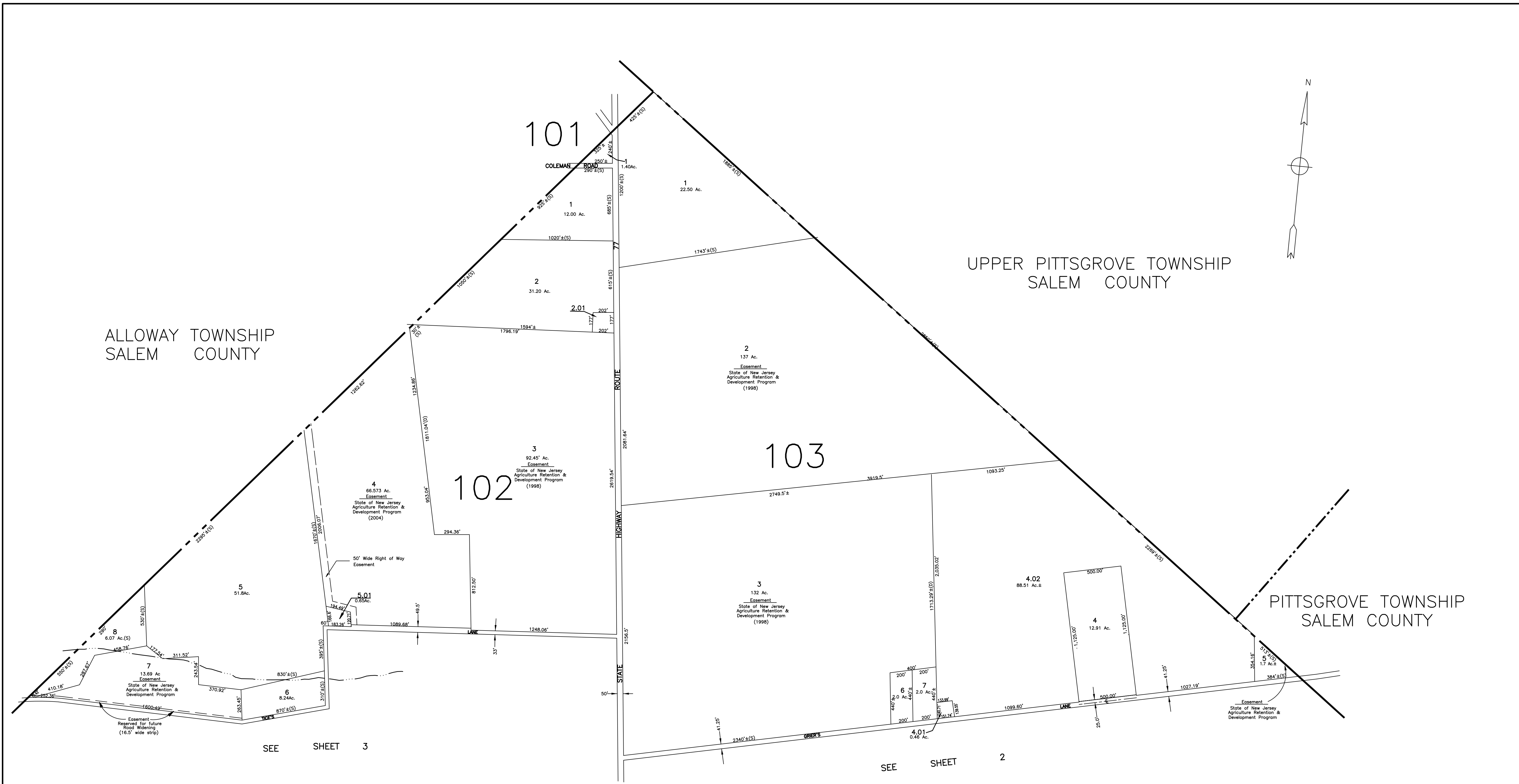
BARRY A. GLEISSNER, N.J.P.L.S.
NEW JERSEY LICENSE NUMBER 34483

I HEREBY CERTIFY THAT THIS MAP AND ANY REQUIRED SURVEY HAS BEEN REVISED UNDER MY IMMEDIATE SUPERVISION, AND COMPLES WITH THE LAWS OF THE STATE OF NEW JERSEY.
Charles M. Fralinger
CHARLES M. FRALINGER, JR., N.J.P.L.S.
NEW JERSEY LICENSE NUMBER 37944

- LEGEND**
- ⑥ KEY SHEET
 - ⑥ DETAIL SHEET NUMBER
 - 2501 BLOCK NUMBER
 - SHEET LIMIT, BLOCK LIMIT
 - DETAIL SHEET
 - 2501 BLOCK NUMBER
 - 7 LOT NUMBER

Reserved For
FORMAL CERTIFICATION
STAMP

TAX ASSESSMENT MAP
UPPER DEERFIELD TOWNSHIP
CUMBERLAND COUNTY N.J.
SCALE: 1"=1500'
OCTOBER, 1971
ALBERT A. FRALINGER JR. CONSULTING ENGINEER
629 SHILOH PIKE, BRIDGETON, NEW JERSEY 08302



ALLOWAY TOWNSHIP
SALEM COUNTY

UPPER PITTSGROVE TOWNSHIP
SALEM COUNTY

PITTSGROVE TOWNSHIP
SALEM COUNTY

SEE SHEET 3

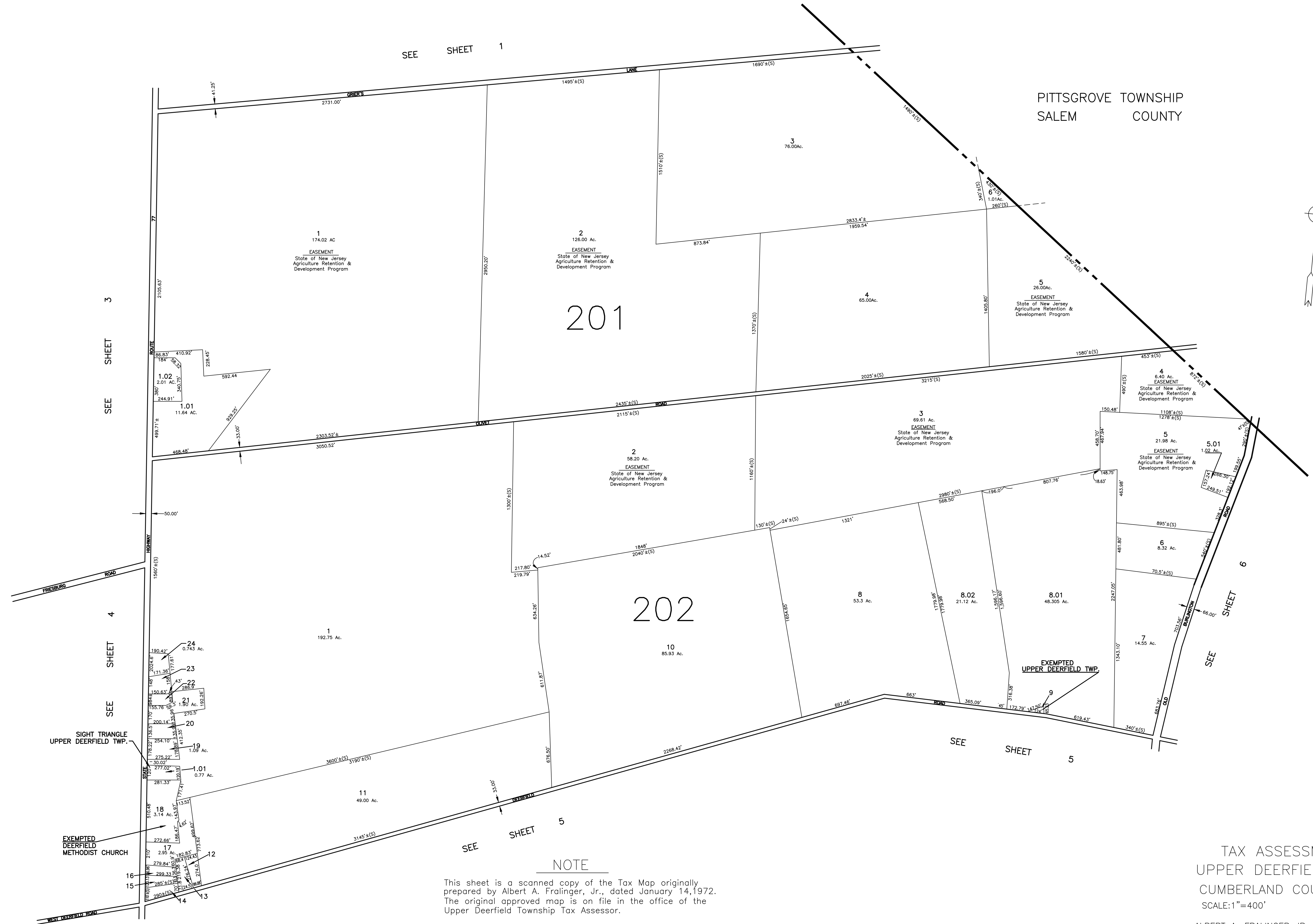
SEE SHEET 2

NOTE

This sheet is a scanned copy of the Tax Map originally prepared by Albert A. Fralinger, Jr., dated January 14, 1972. The original of this map is on file in the office of the Upper Deerfield Township Tax Assesor.

TAX ASSESSMENT MAP
UPPER DEERFIELD TOWNSHIP
CUMBERLAND COUNTY N.J.
SCALE: 1"=400' OCTOBER, 1971

ALBERT A. FRALINGER JR. CONSULTING ENGINEER
629 SHILOH PIKE, BRIDGETON, NEW JERSEY 08302



201

202

SEE SHEET 1

SEE SHEET 3

SEE SHEET 4

SEE SHEET 6

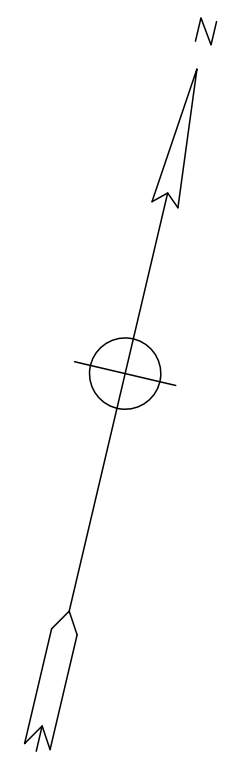
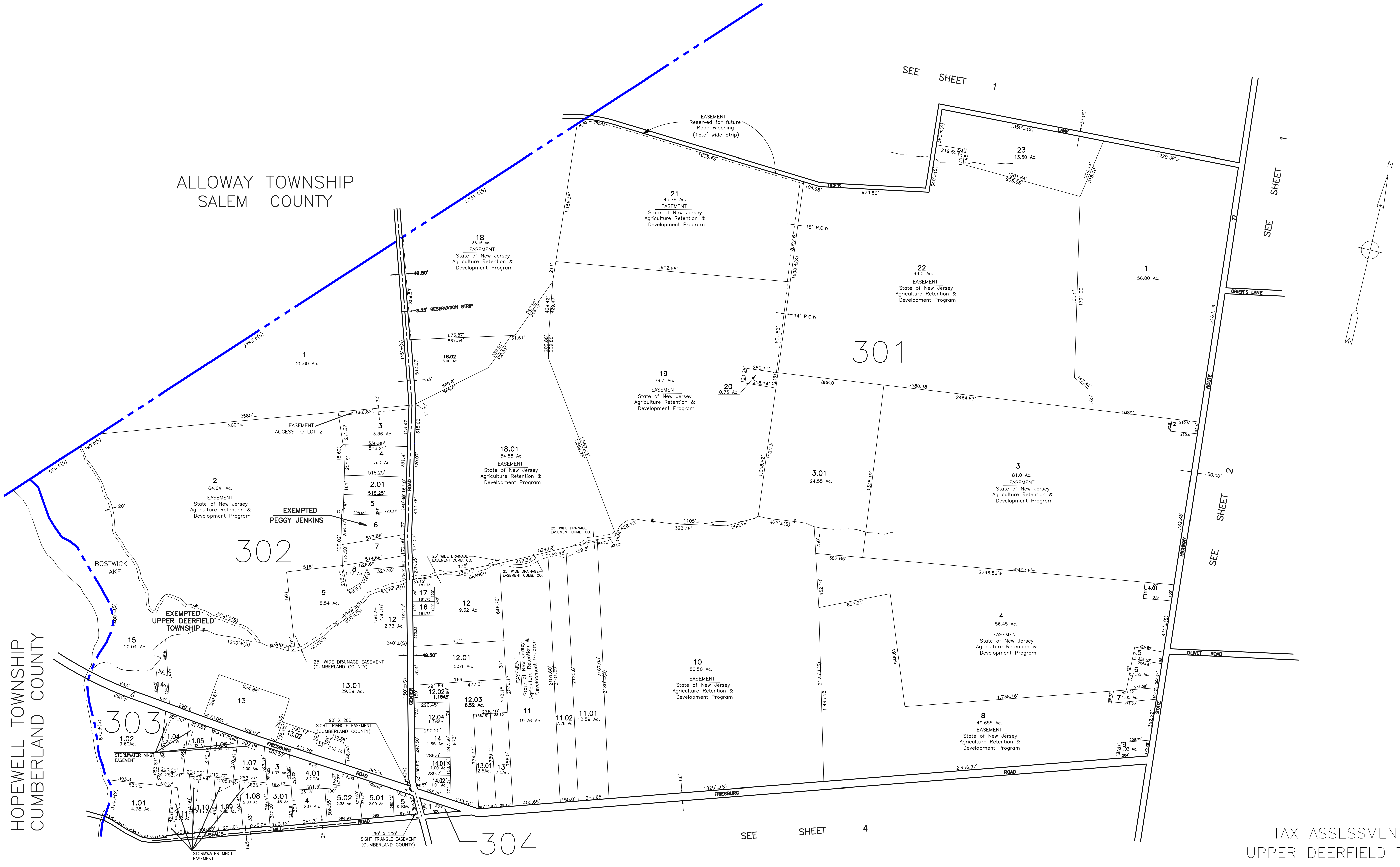
SEE SHEET 5

SEE SHEET 5

NOTE

This sheet is a scanned copy of the Tax Map originally prepared by Albert A. Fralinger, Jr., dated January 14, 1972. The original approved map is on file in the office of the Upper Deerfield Township Tax Assessor.

TAX ASSESSMENT MAP
 UPPER DEERFIELD TOWNSHIP
 CUMBERLAND COUNTY N.J.
 SCALE: 1"=400' OCTOBER, 1971
 ALBERT A. FRALINGER JR. CONSULTING ENGINEER
 629 SHILOH PIKE, BRIDGETON, NEW JERSEY 08302

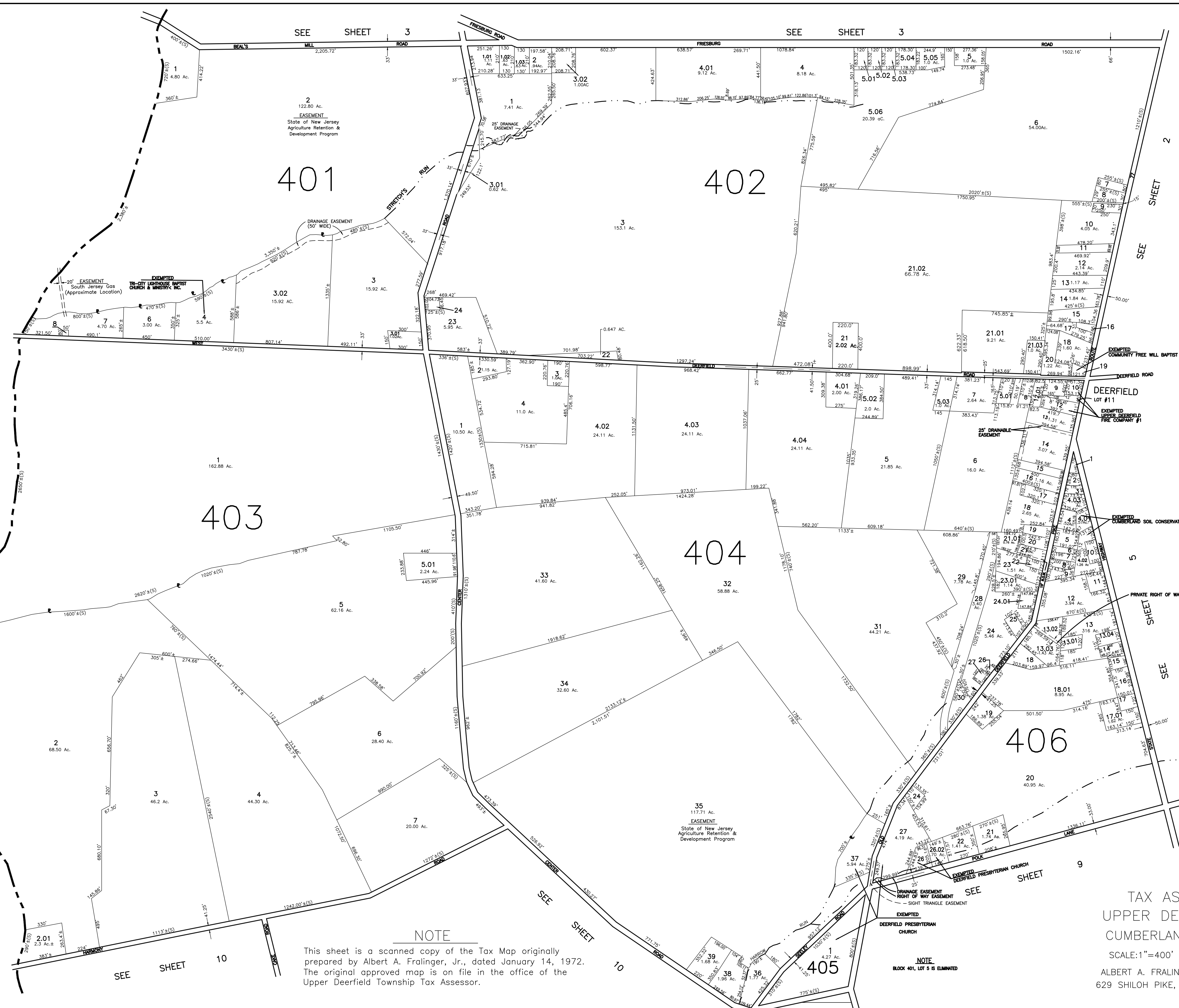


NOTE
 LOT 2 OF BLOCK 303 IS UNASSIGNED
 LOT 1.03 OF BLOCK 303 IS UNASSIGNED

NOTE
 This sheet is a scanned copy of the Tax Map originally prepared by Albert A. Fralinger, Jr., dated January 14, 1972. The original approved map is on file in the office of the Upper Deerfield Township Tax Assessor.

TAX ASSESSMENT MAP
 UPPER DEERFIELD TOWNSHIP
 CUMBERLAND COUNTY N.J.
 SCALE: 1"=400'
 OCTOBER, 1971
 ALBERT A. FRALINGER JR. CONSULTING ENGINEER
 629 SHILOH PIKE, BRIDGETON, NEW JERSEY 08302

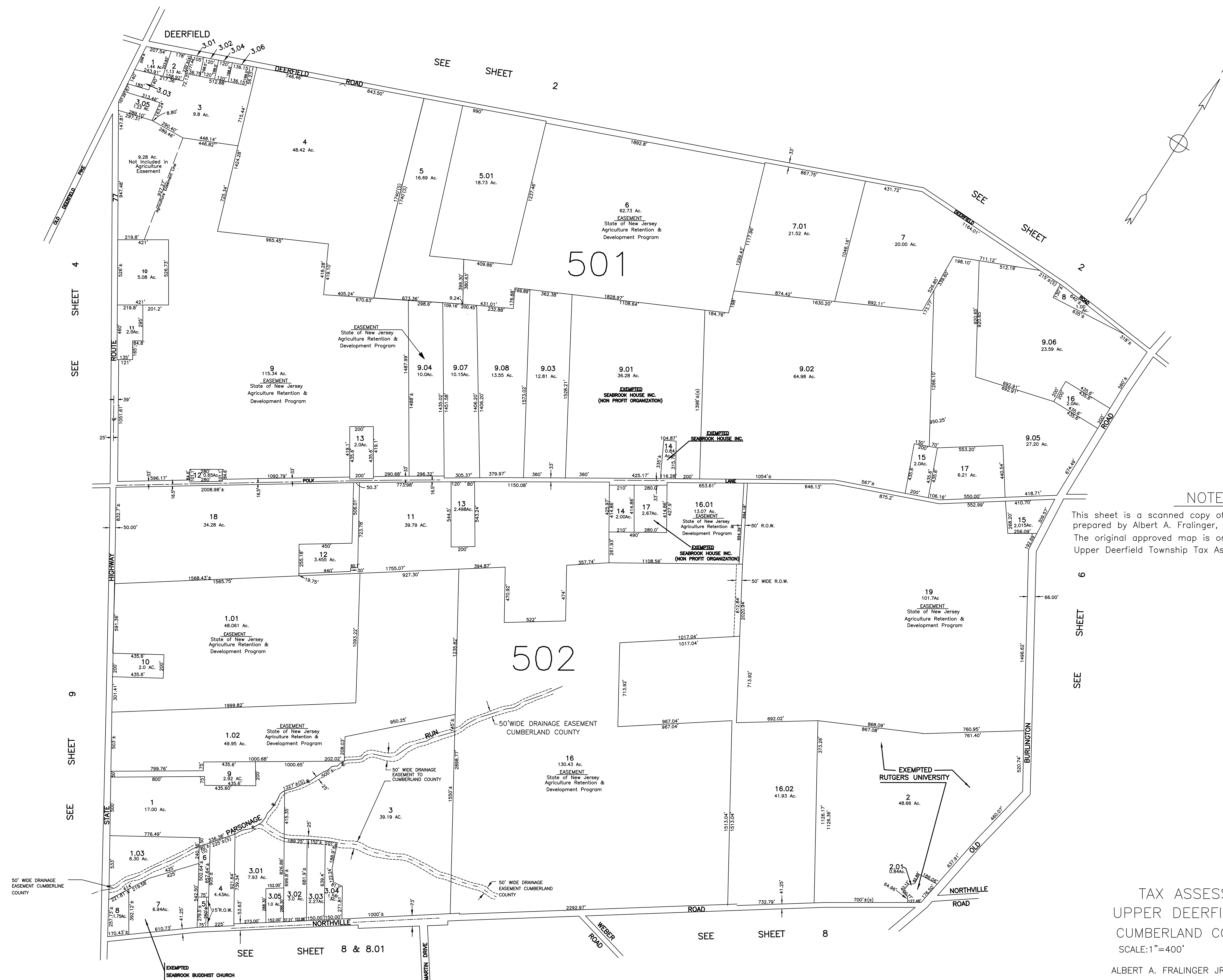
HOPEWELL TOWNSHIP
CUMBERLAND COUNTY



NOTE
This sheet is a scanned copy of the Tax Map originally prepared by Albert A. Fralinger, Jr., dated January 14, 1972. The original approved map is on file in the office of the Upper Deerfield Township Tax Assessor.

TAX ASSESSMENT MAP
UPPER DEERFIELD TOWNSHIP
CUMBERLAND COUNTY N.J.
SCALE: 1" = 400' OCTOBER, 1971
ALBERT A. FRALINGER JR. CONSULTING ENGINEER
629 SHILOH PIKE, BRIDGETON, NEW JERSEY 08302

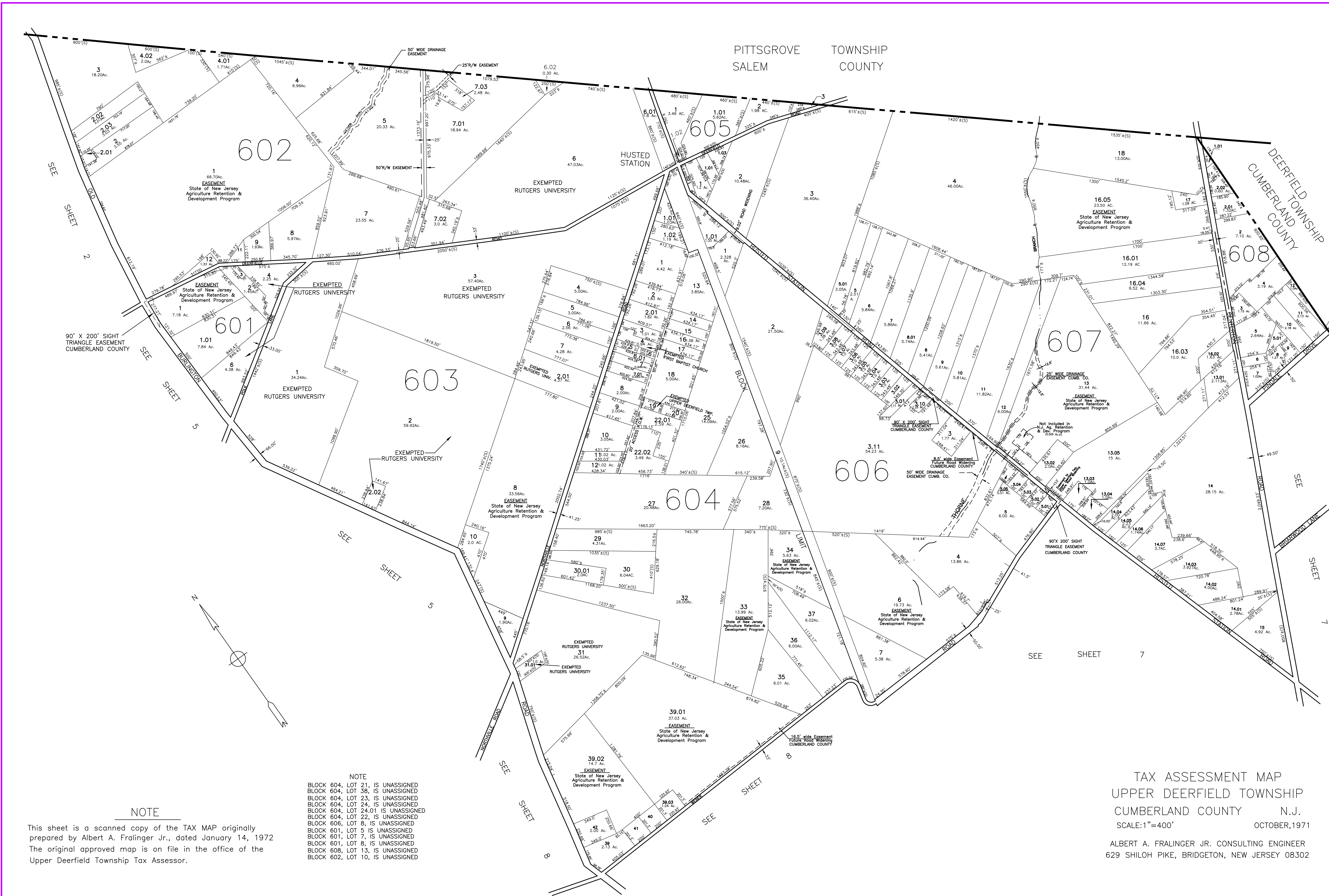
NOTE
BLOCK 401, LOT 5 IS ELIMINATED



NOTE

This sheet is a scanned copy of the Tax Map originally prepared by Albert A. Fralinger, Jr., dated January 14, 1972. The original approved map is on file in the office of the Upper Deerfield Township Tax Assessor.

TAX ASSESSMENT MAP
 UPPER DEERFIELD TOWNSHIP
 CUMBERLAND COUNTY N.J.
 SCALE: 1"=400'
 OCTOBER, 1971
 ALBERT A. FRALINGER JR. CONSULTING ENGINEER
 629 SHILOH PIKE, BRIDGETON, NEW JERSEY 08302



PITTSBORO TOWNSHIP
SALEM COUNTY

DEERFIELD TOWNSHIP
CUMBERLAND COUNTY

NOTE

This sheet is a scanned copy of the TAX MAP originally prepared by Albert A. Fralinger Jr., dated January 14, 1972. The original approved map is on file in the office of the Upper Deerfield Township Tax Assessor.

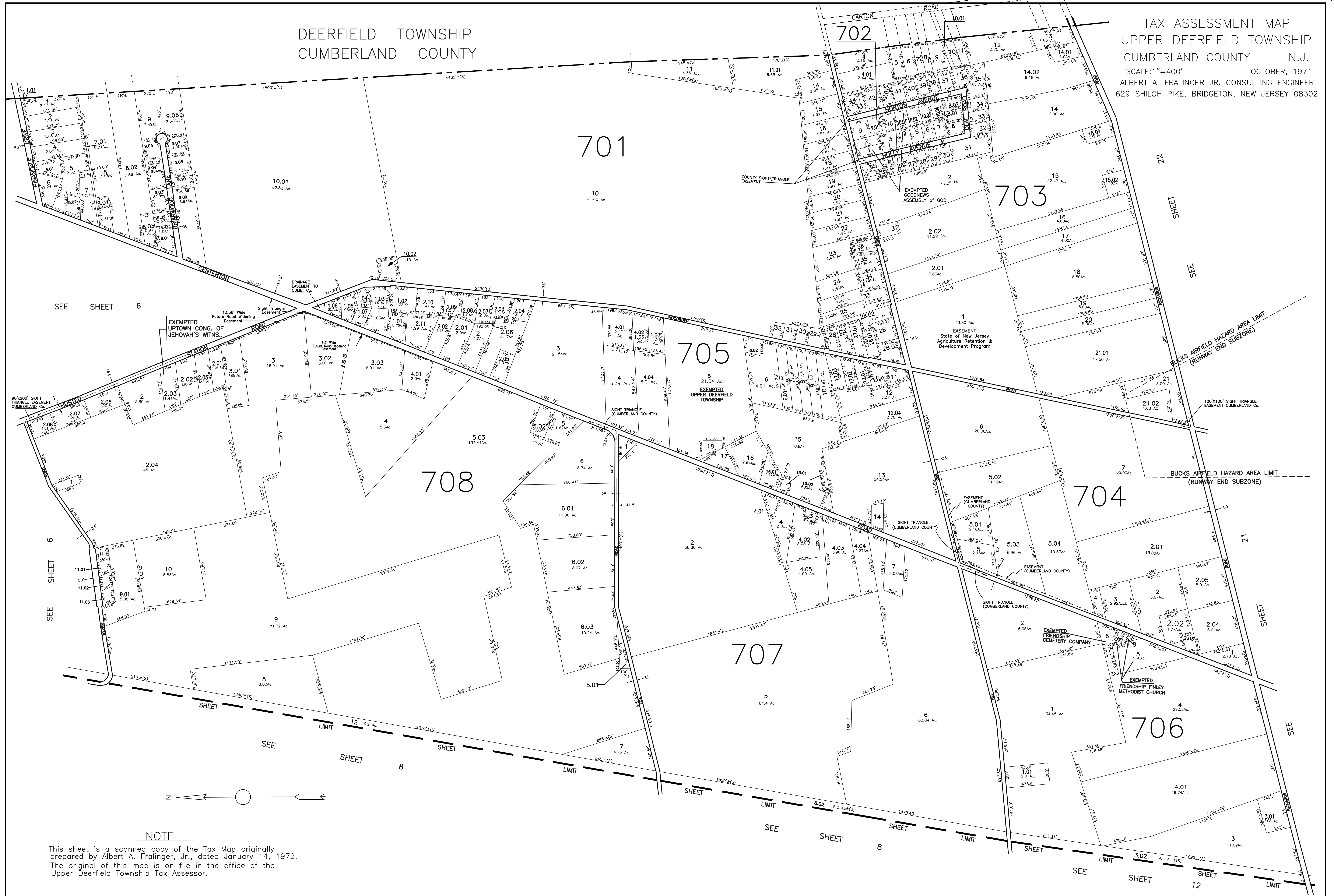
- BLOCK 604, LOT 21, IS UNASSIGNED
- BLOCK 604, LOT 38, IS UNASSIGNED
- BLOCK 604, LOT 23, IS UNASSIGNED
- BLOCK 604, LOT 24, IS UNASSIGNED
- BLOCK 604, LOT 24.01 IS UNASSIGNED
- BLOCK 604, LOT 22, IS UNASSIGNED
- BLOCK 606, LOT 8, IS UNASSIGNED
- BLOCK 601, LOT 5 IS UNASSIGNED
- BLOCK 601, LOT 7, IS UNASSIGNED
- BLOCK 601, LOT 8, IS UNASSIGNED
- BLOCK 608, LOT 13, IS UNASSIGNED
- BLOCK 602, LOT 10, IS UNASSIGNED

TAX ASSESSMENT MAP
UPPER DEERFIELD TOWNSHIP
CUMBERLAND COUNTY N.J.
SCALE: 1"=400' OCTOBER, 1971

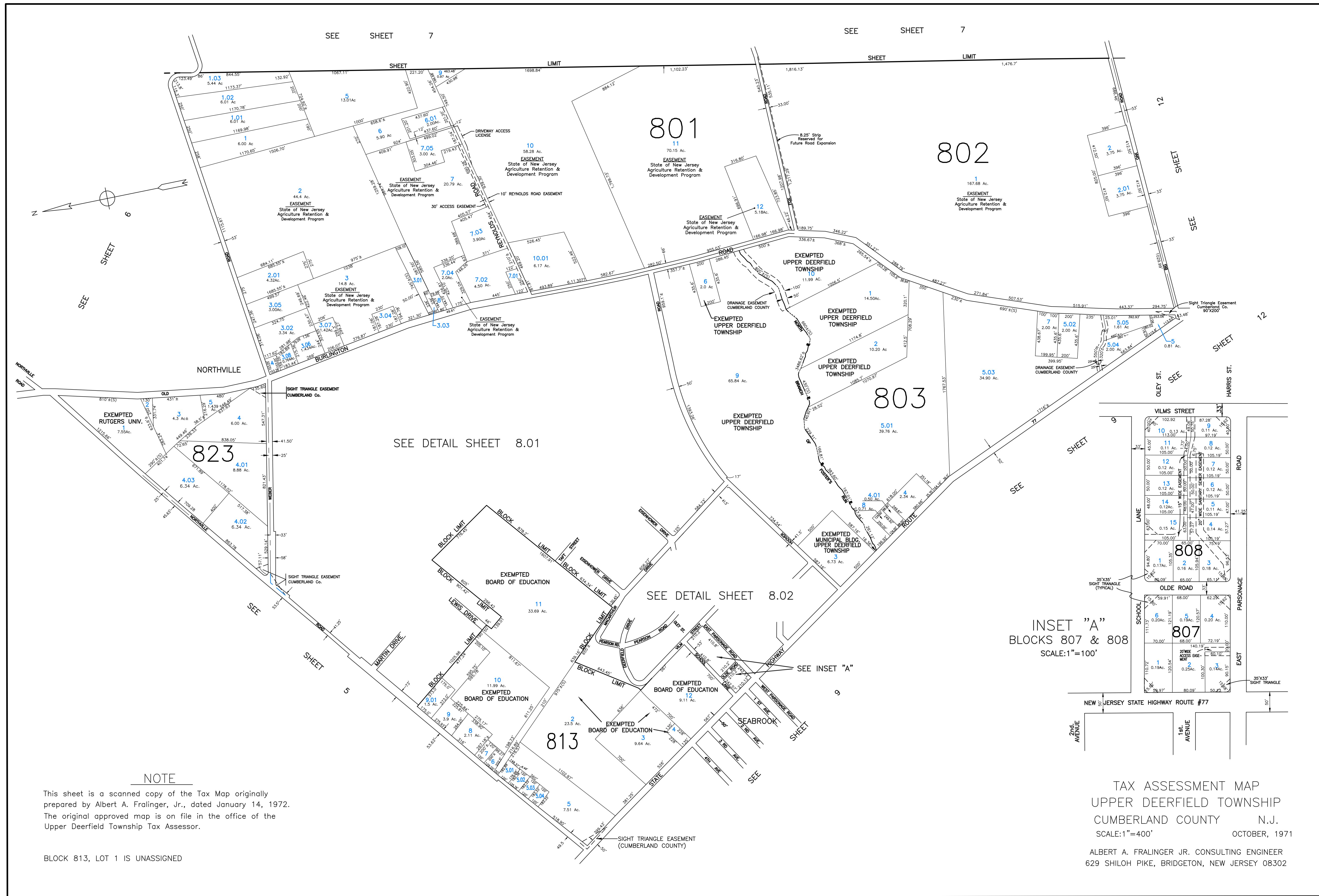
ALBERT A. FRALINGER JR. CONSULTING ENGINEER
629 SHILOH PIKE, BRIDGETON, NEW JERSEY 08302

DEERFIELD TOWNSHIP
CUMBERLAND COUNTY

TAX ASSESSMENT MAP
UPPER DEERFIELD TOWNSHIP
CUMBERLAND COUNTY N.J.
SCALE: 1"=400' OCTOBER, 1971
ALBERT A. FRALINGER JR. CONSULTING ENGINEER
629 SHILOH PIKE, BRIDGETON, NEW JERSEY 08302



NOTE
This sheet is a scanned copy of the Tax Map originally prepared by Albert A. Fralinger, Jr., dated January 14, 1972. The original of this map is on file in the office of the Upper Deerfield Township Tax Assessor.

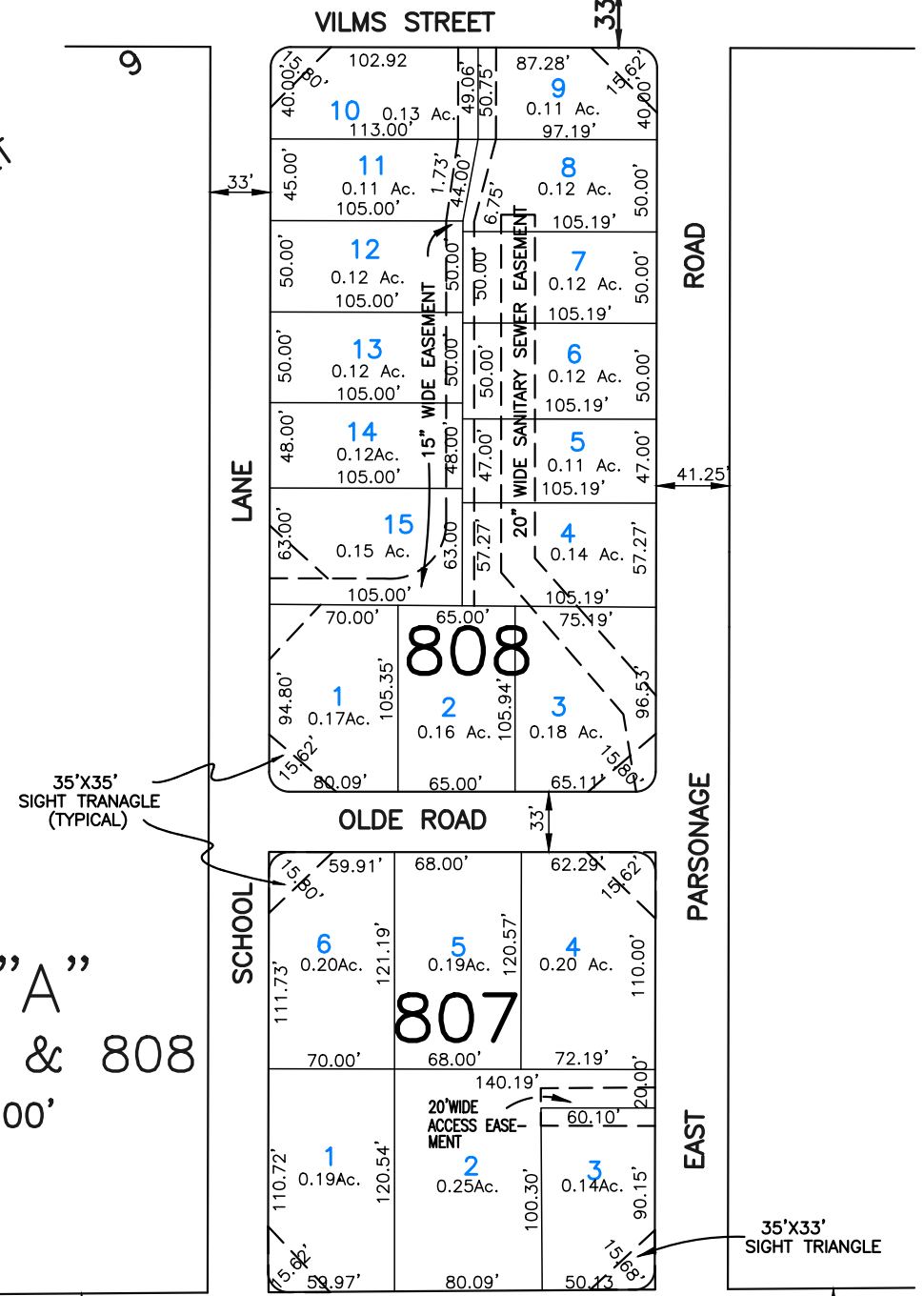


NOTE

This sheet is a scanned copy of the Tax Map originally prepared by Albert A. Fralinger, Jr., dated January 14, 1972. The original approved map is on file in the office of the Upper Deerfield Township Tax Assessor.

BLOCK 813, LOT 1 IS UNASSIGNED

INSET "A"
BLOCKS 807 & 808
SCALE: 1"=100'

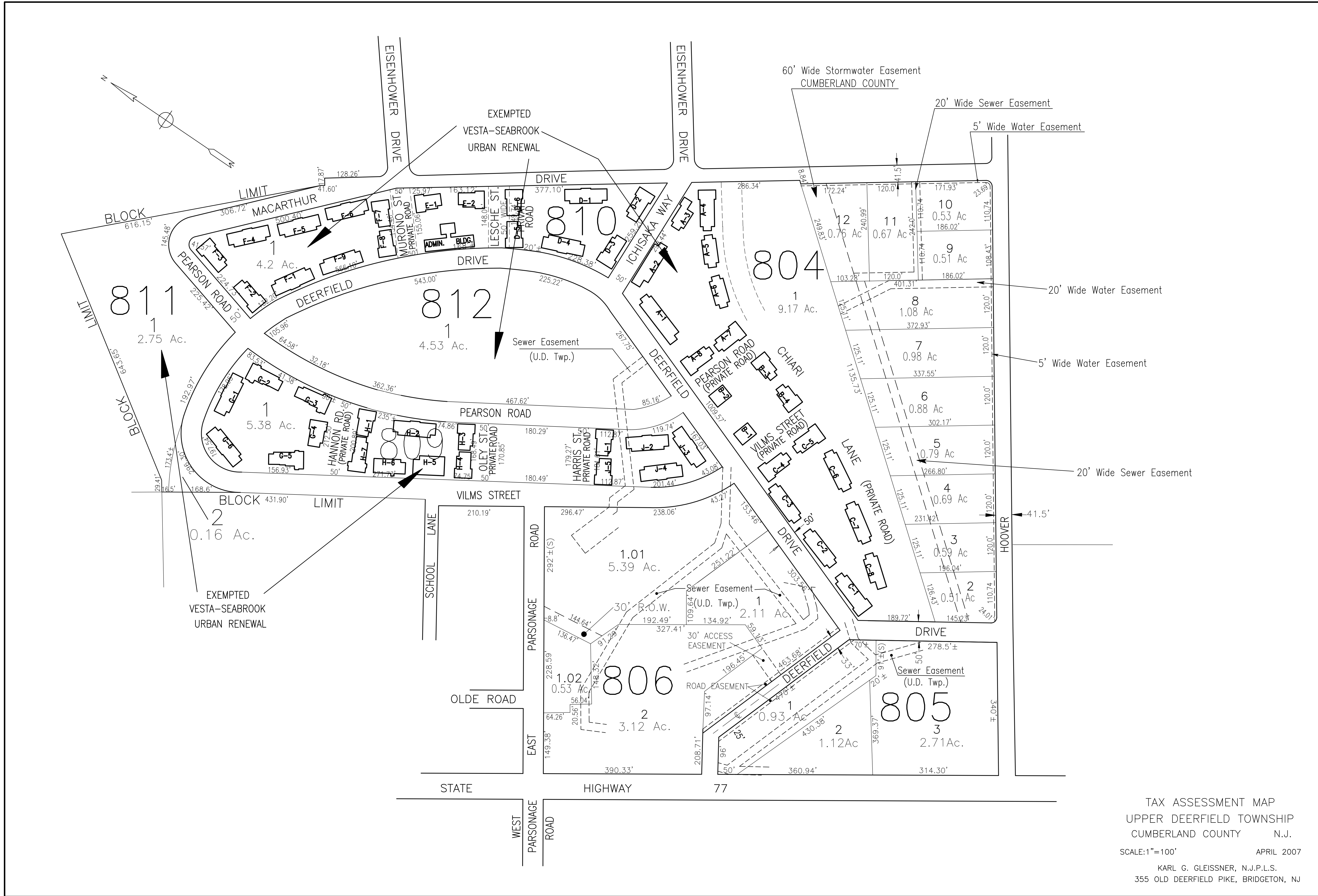


TAX ASSESSMENT MAP
UPPER DEERFIELD TOWNSHIP
CUMBERLAND COUNTY N.J.
SCALE: 1"=400' OCTOBER, 1971
ALBERT A. FRALINGER JR. CONSULTING ENGINEER
629 SHILOH PIKE, BRIDGETON, NEW JERSEY 08302

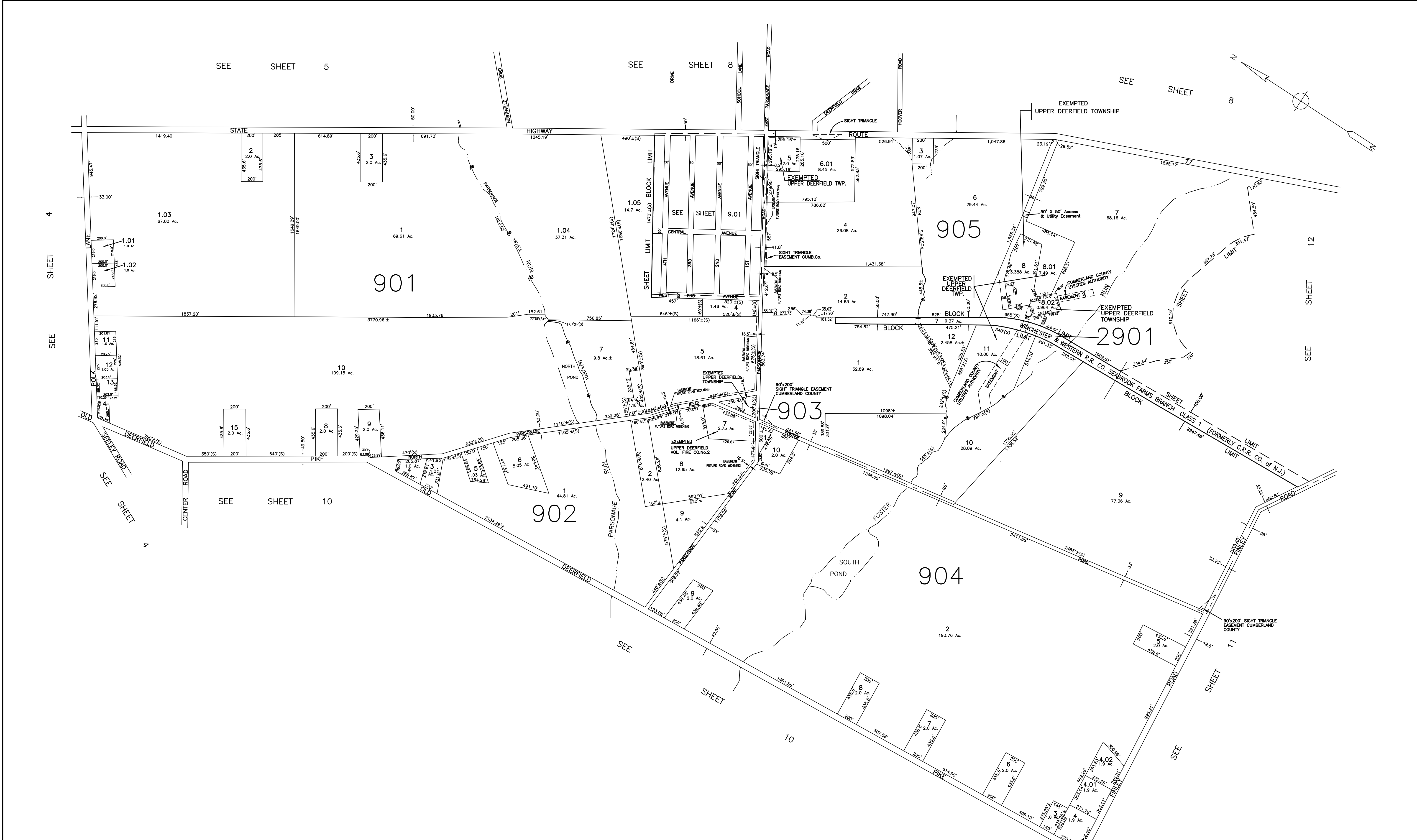


NOTE
 This sheet is a scanned copy of the Tax Map originally prepared by Albert A. Fralinger, Jr., dated January 14, 1972. The original approved map is on file in the office of the Upper Deerfield Township Tax Assessor.

TAX ASSESSMENT MAP
 UPPER DEERFIELD TOWNSHIP
 CUMBERLAND COUNTY N.J.
 SCALE: 1"=200'
 SEPTEMBER, 1973
 ALBERT A. FRALINGER JR. CONSULTING ENGINEER
 629 SHILOH PIKE, BRIDGETON, NEW JERSEY 08302



TAX ASSESSMENT MAP
 UPPER DEERFIELD TOWNSHIP
 CUMBERLAND COUNTY N.J.
 SCALE: 1"=100' APRIL 2007
 KARL G. GLEISSNER, N.J.P.L.S.
 355 OLD DEERFIELD PIKE, BRIDGETON, NJ

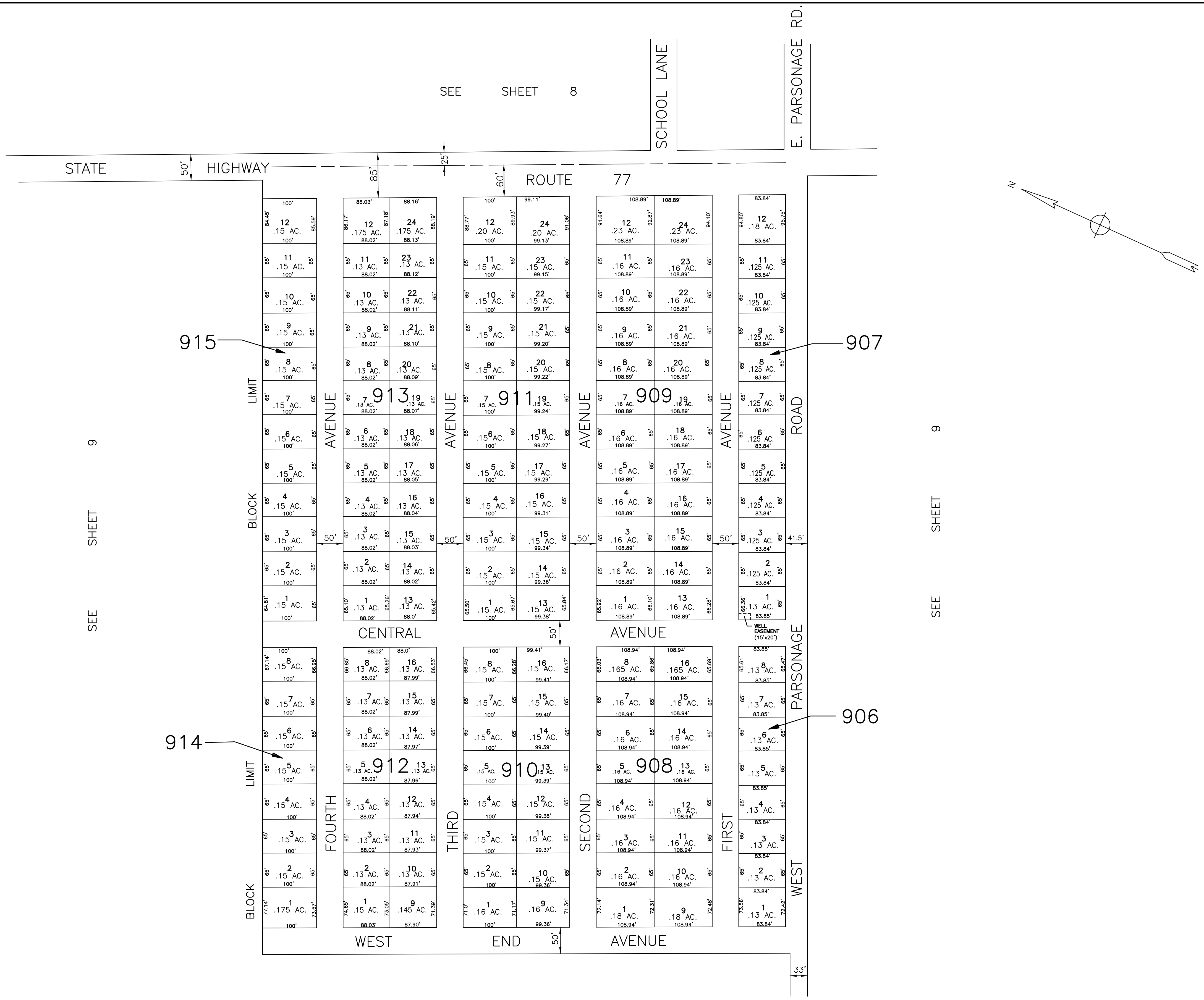


NOTE

This sheet is a scanned copy of the Tax Map originally prepared by Albert A. Fralinger, Jr., dated January 14, 1972. The original approved map is on file in the office of the Upper Deerfield Township Tax Assessor.

TAX ASSESSMENT MAP
 UPPER DEERFIELD TOWNSHIP
 CUMBERLAND COUNTY N.J.
 SCALE: 1"=400' OCTOBER, 1971

ALBERT A. FRALINGER JR. CONSULTING ENGINEER
 629 SHILOH PIKE, BRIDGETON, NEW JERSEY 08302



SEE SHEET 8

STATE HIGHWAY

ROUTE 77

SCHOOL LANE

E. PARSONAGE RD.

SEE SHEET 9

SEE SHEET 9

915

907

914

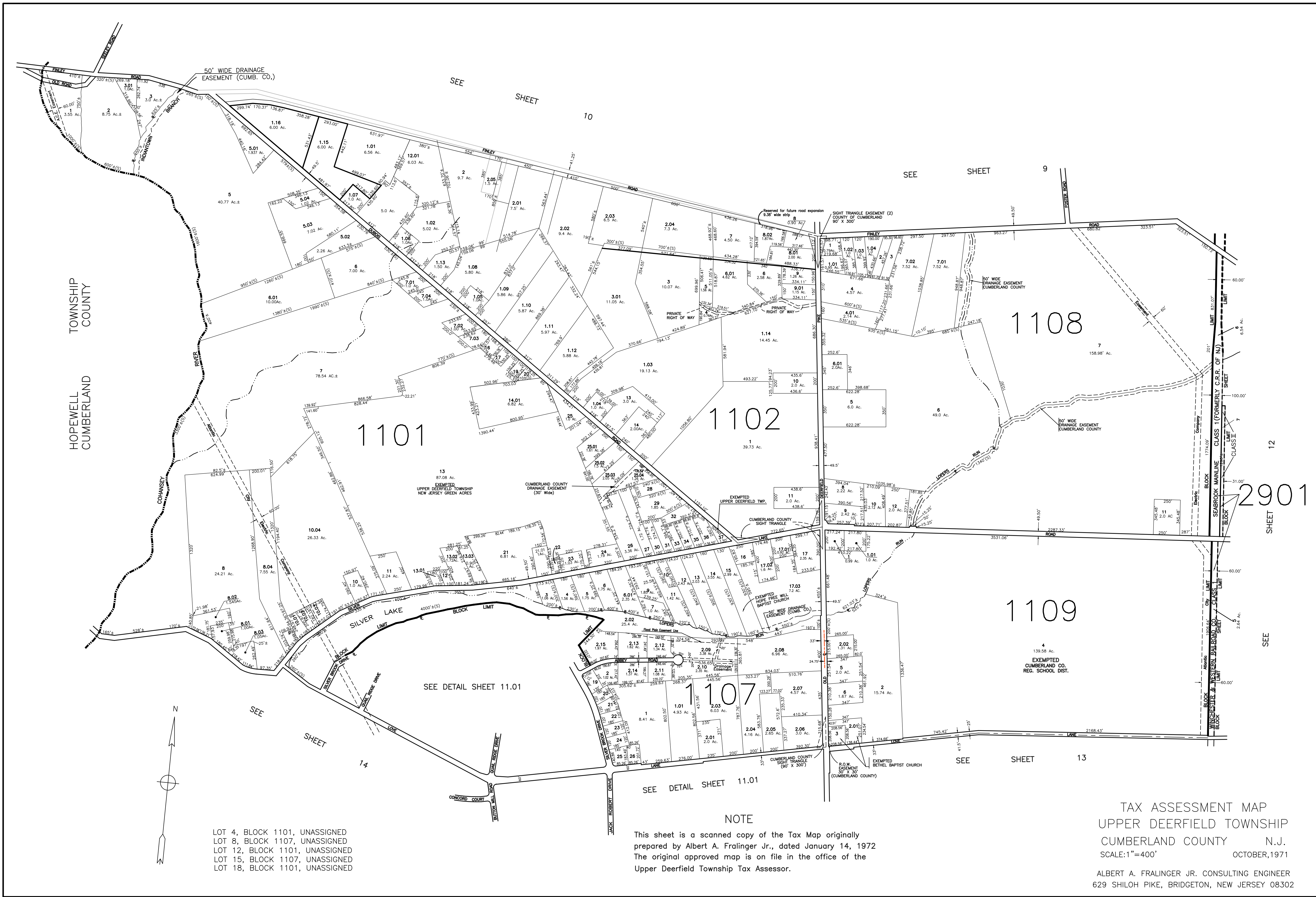
906

SEE SHEET 9

NOTE

This sheet is a scanned copy of the Tax Map originally prepared by Albert A. Fralinger, Jr., dated January 14, 1972. The original approved map is on file in the office of the Upper Deerfield Township Tax Assessor.

TAX ASSESSMENT MAP
 UPPER DEERFIELD TOWNSHIP
 CUMBERLAND COUNTY N.J.
 SCALE: 1"=100' MARCH, 1979
 ALBERT A. FRALINGER JR. CONSULTING ENGINEER
 629 SHILOH PIKE, BRIDGETON, NEW JERSEY 08302

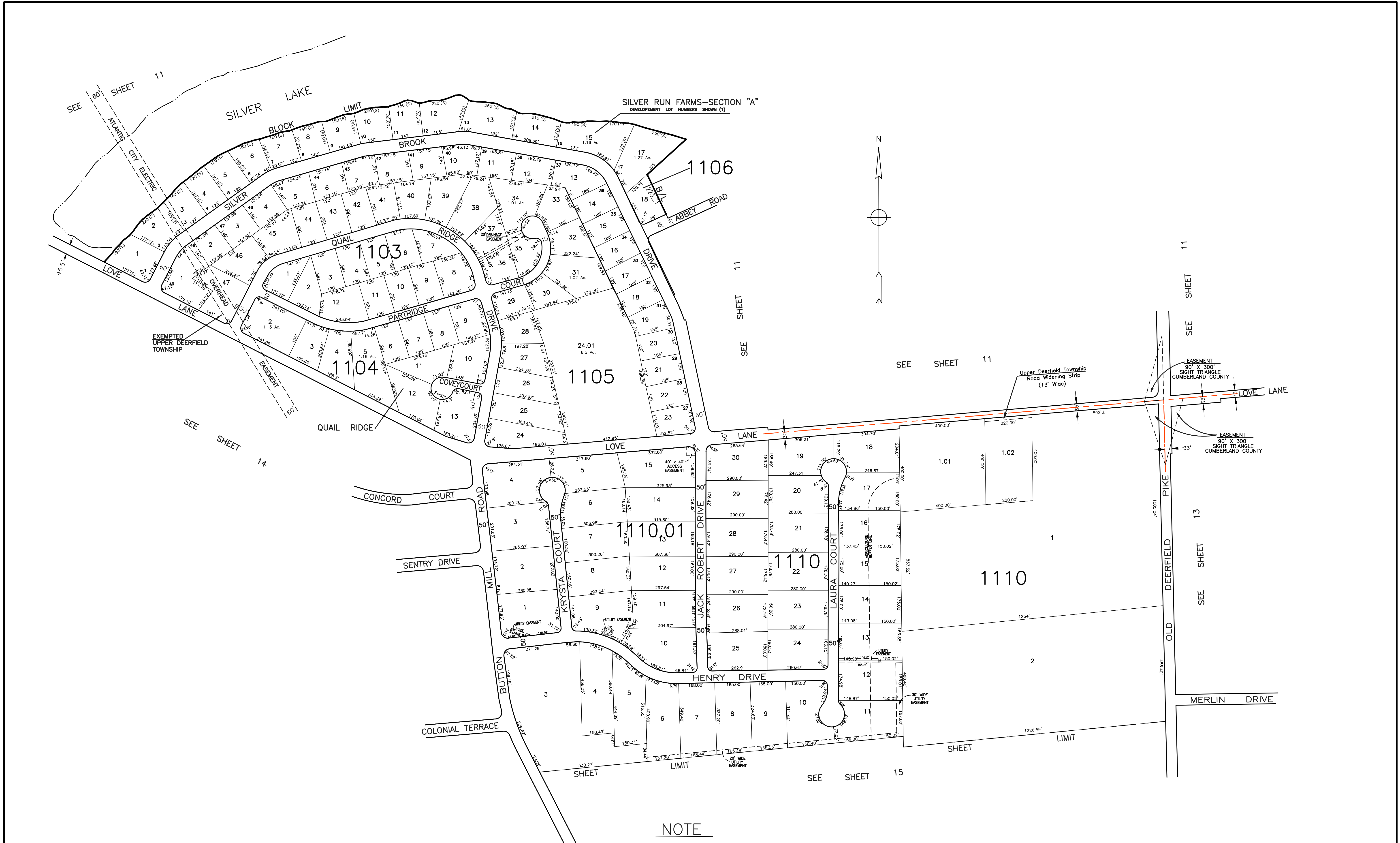


HOPEWELL CUMBERLAND
 TOWNSHIP COUNTY

LOT 4, BLOCK 1101, UNASSIGNED
 LOT 8, BLOCK 1107, UNASSIGNED
 LOT 12, BLOCK 1101, UNASSIGNED
 LOT 15, BLOCK 1107, UNASSIGNED
 LOT 18, BLOCK 1101, UNASSIGNED

NOTE
 This sheet is a scanned copy of the Tax Map originally prepared by Albert A. Fralinger Jr., dated January 14, 1972. The original approved map is on file in the office of the Upper Deerfield Township Tax Assessor.

TAX ASSESSMENT MAP
 UPPER DEERFIELD TOWNSHIP
 CUMBERLAND COUNTY N.J.
 SCALE: 1"=400' OCTOBER, 1971
 ALBERT A. FRALINGER JR. CONSULTING ENGINEER
 629 SHILOH PIKE, BRIDGETON, NEW JERSEY 08302

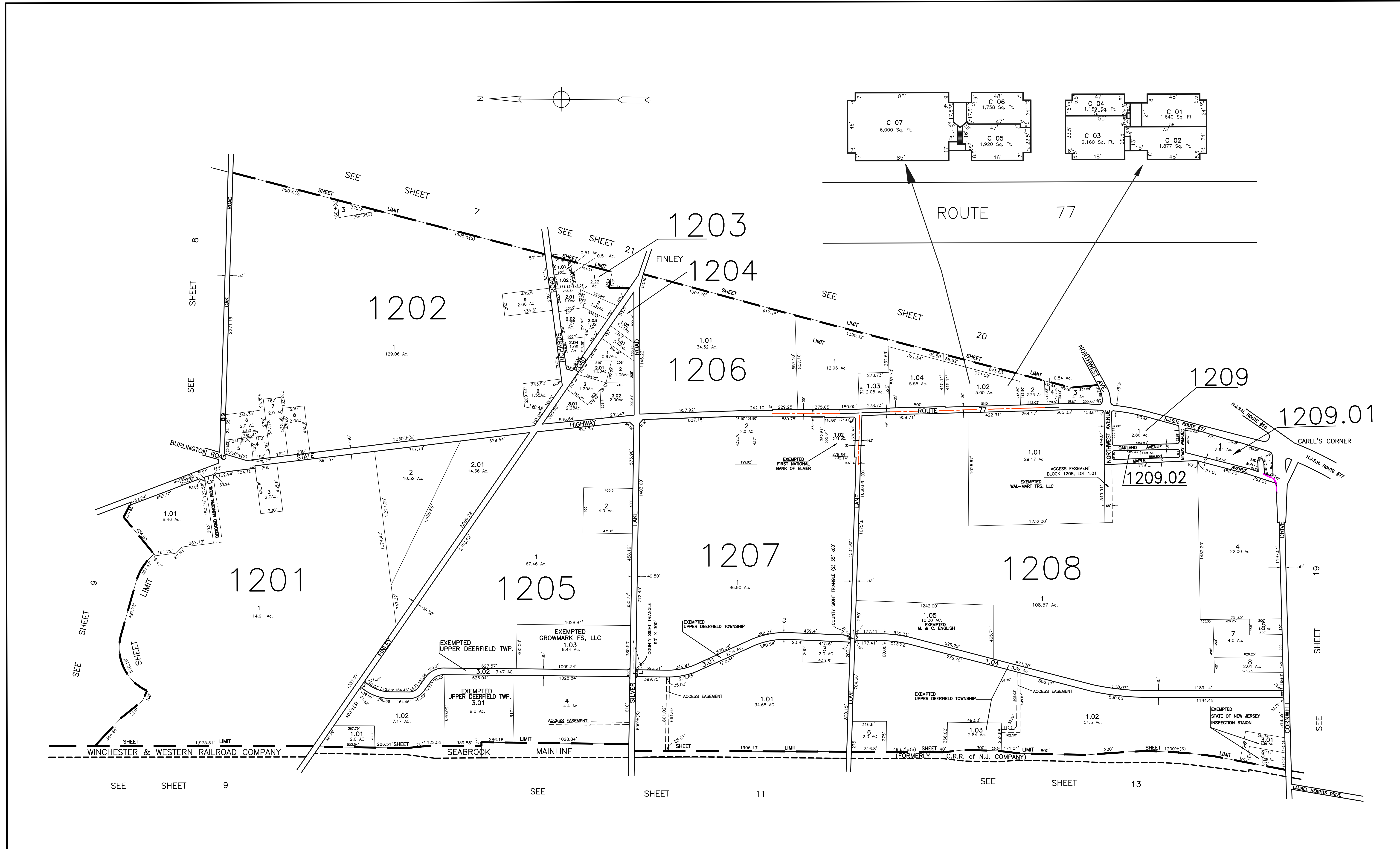


NOTE
 BLOCK 1106, LOT 16 IS UNASSIGNED
 BLOCK 1104, LOT 1 IS UNASSIGNED

This map has been redrawn using Computer Aided Drafting/Design (CADD) based on map prepared by Albert A. Fralinger Jr. dated January 14, 1972. The original approved map is on file in the office of the Upper Deerfield Township Tax Assessor.

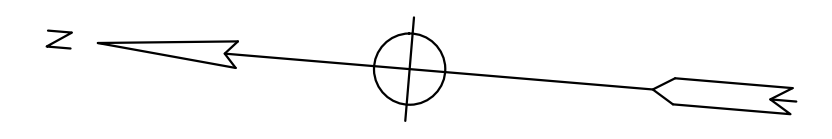
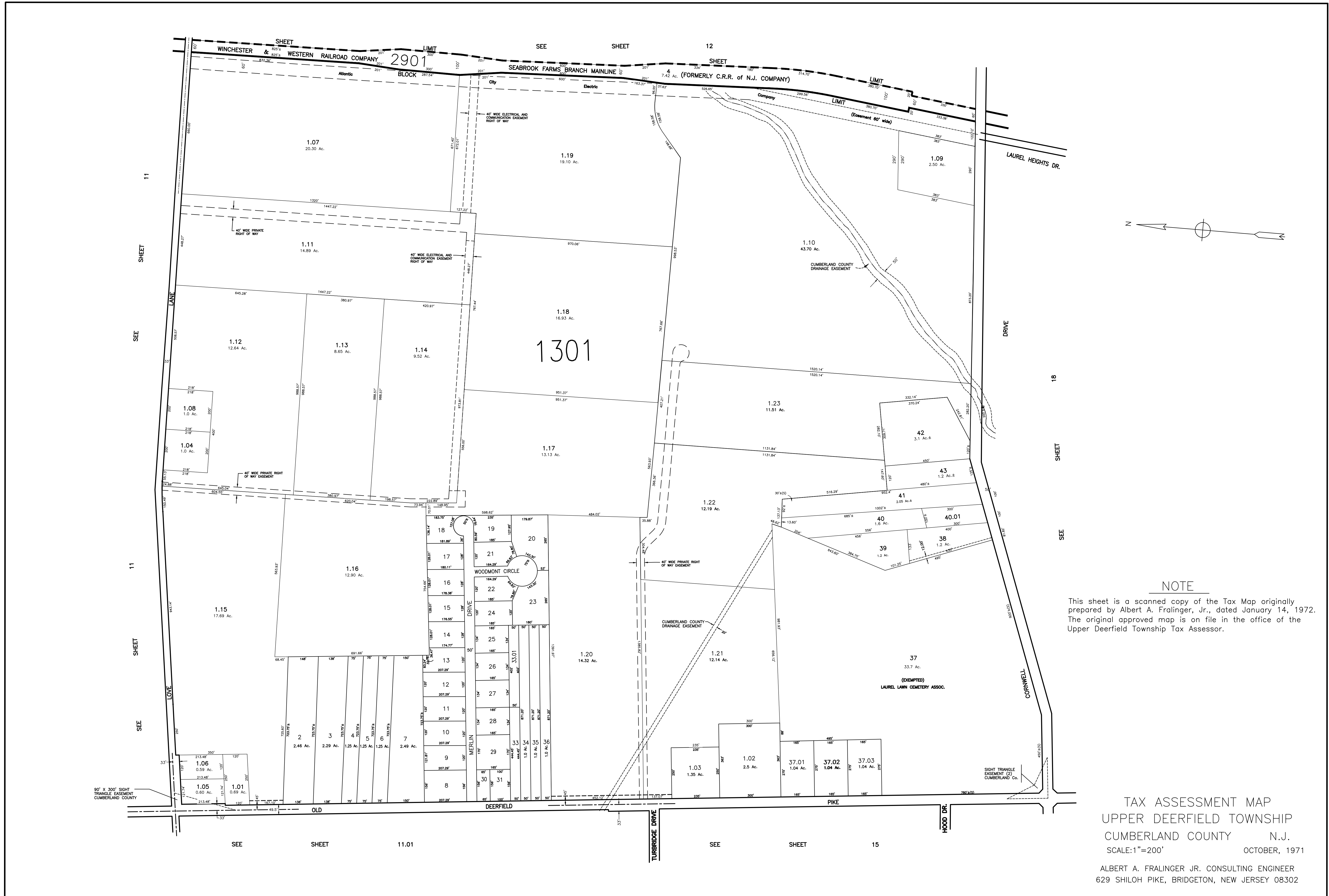
TAX ASSESSMENT MAP
 UPPER DEERFIELD TOWNSHIP
 CUMBERLAND COUNTY N.J.
 SCALE: 1"=200' MAY, 1988

ALBERT A. FRALINGER JR. CONSULTING ENGINEER
 629 SHILOH PIKE, BRIDGETON, NEW JERSEY 08302



NOTE
 BLOCK 1205, LOT 3 IS UNASSIGNED
 BLOCK 1208, LOT 2 IS UNASSIGNED

TAX ASSESSMENT MAP
 UPPER DEERFIELD TOWNSHIP
 CUMBERLAND COUNTY N.J.
 SCALE: 1"=400'
 OCTOBER, 1971
 ALBERT A. FRALINGER JR. CONSULTING ENGINEER
 629 SHILOH PIKE, BRIDGETON, NEW JERSEY 08302

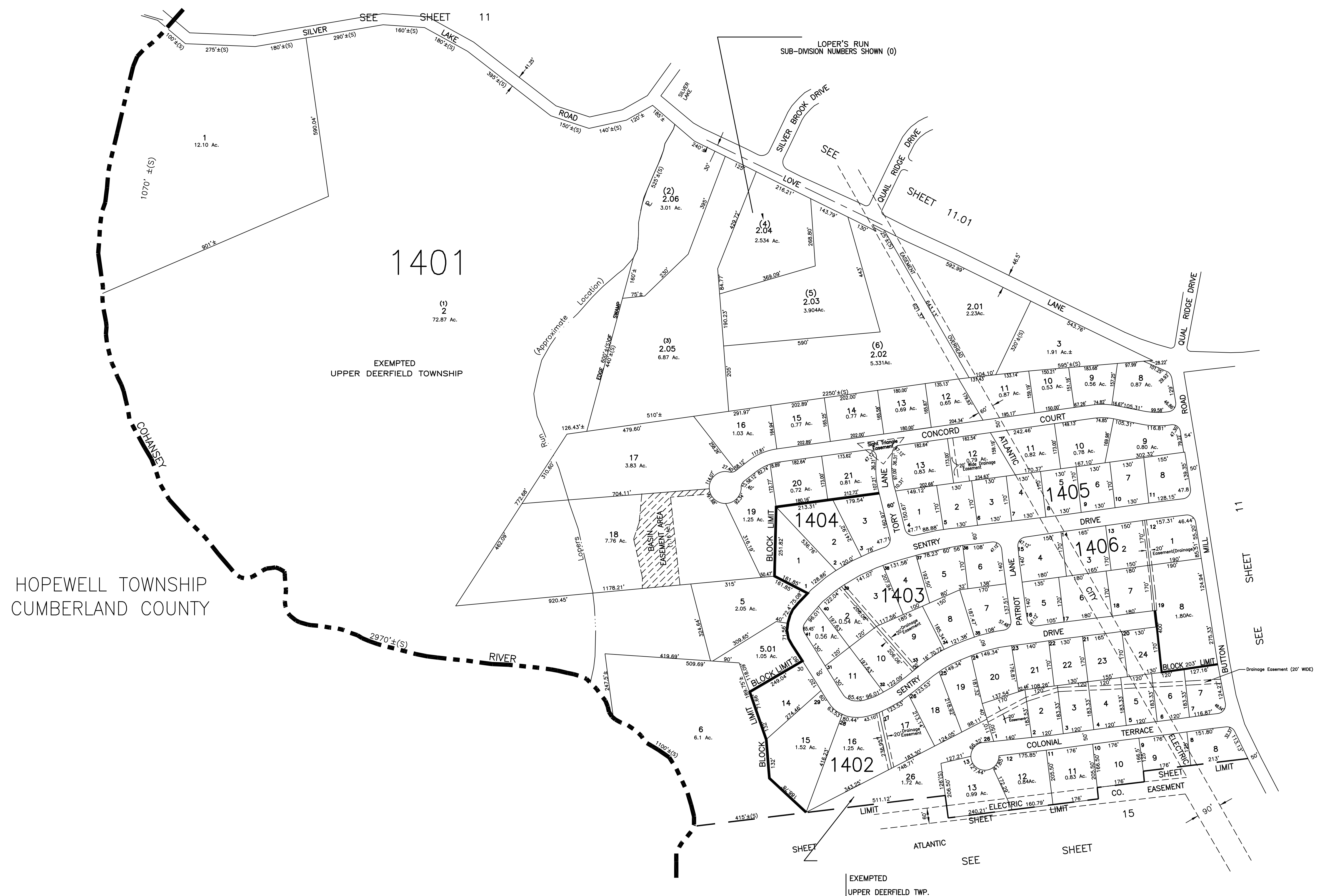
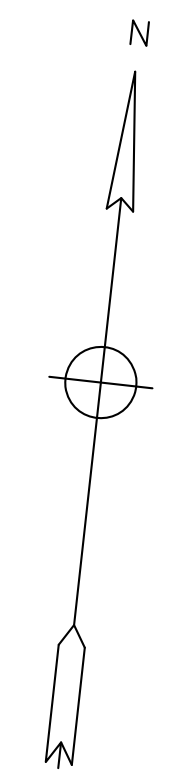


NOTE

This sheet is a scanned copy of the Tax Map originally prepared by Albert A. Fralinger, Jr., dated January 14, 1972. The original approved map is on file in the office of the Upper Deerfield Township Tax Assessor.

TAX ASSESSMENT MAP
 UPPER DEERFIELD TOWNSHIP
 CUMBERLAND COUNTY N.J.
 SCALE: 1"=200' OCTOBER, 1971

ALBERT A. FRALINGER JR. CONSULTING ENGINEER
 629 SHILOH PIKE, BRIDGETON, NEW JERSEY 08302



HOPEWELL TOWNSHIP
CUMBERLAND COUNTY

1401

(1)
2
12.10 Ac.

EXEMPTED
UPPER DEERFIELD TOWNSHIP

LOPER'S RUN
SUB-DIVISION NUMBERS SHOWN (0)

SEE SHEET 11.01

CONCORD COURT

1405

1406

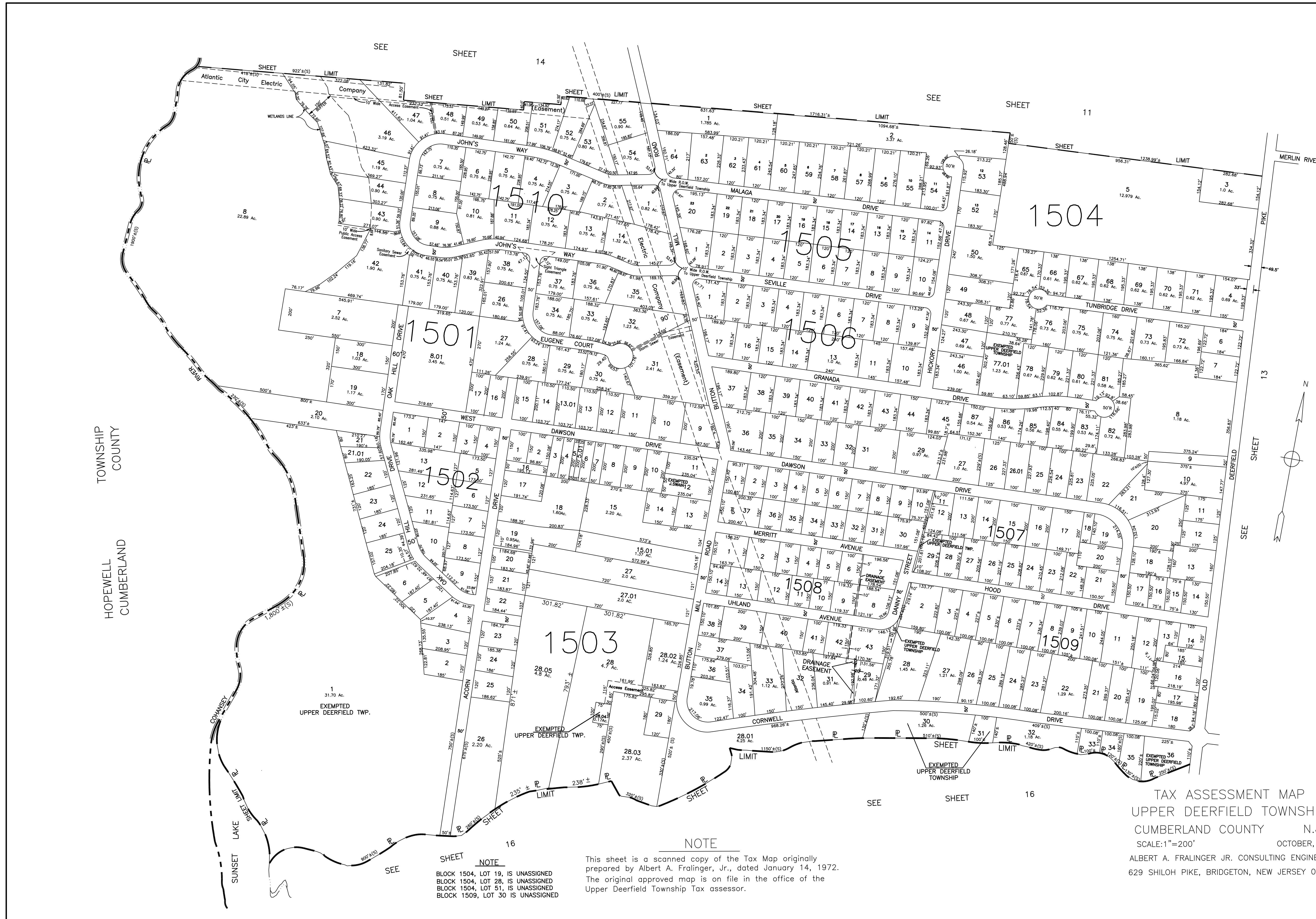
EXEMPTED
UPPER DEERFIELD TWP.

NOTE:
BLOCK 1401, LOT 4 IS UNASSIGNED
BLOCK 1401, LOT 7 IS UNASSIGNED

NOTE
This sheet is a scanned copy of the Tax Map originally prepared by Albert A. Fralinger, Jr., dated January 14, 1972. The original approved map is on file in the office of the Upper Deerfield Township Tax Assessor.

TAX ASSESSMENT MAP
UPPER DEERFIELD TOWNSHIP
CUMBERLAND COUNTY N.J.
SCALE: 1"=200' SEPTEMBER, 1973

ALBERT A. FRALINGER JR. CONSULTING ENGINEER
629 SHILOH PIKE, BRIDGETON, NEW JERSEY 08302

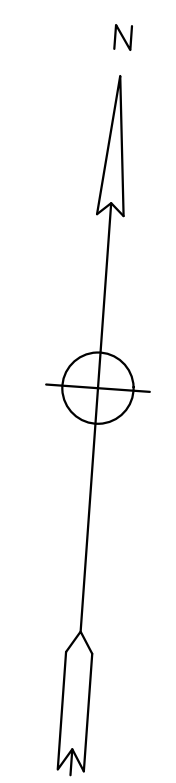
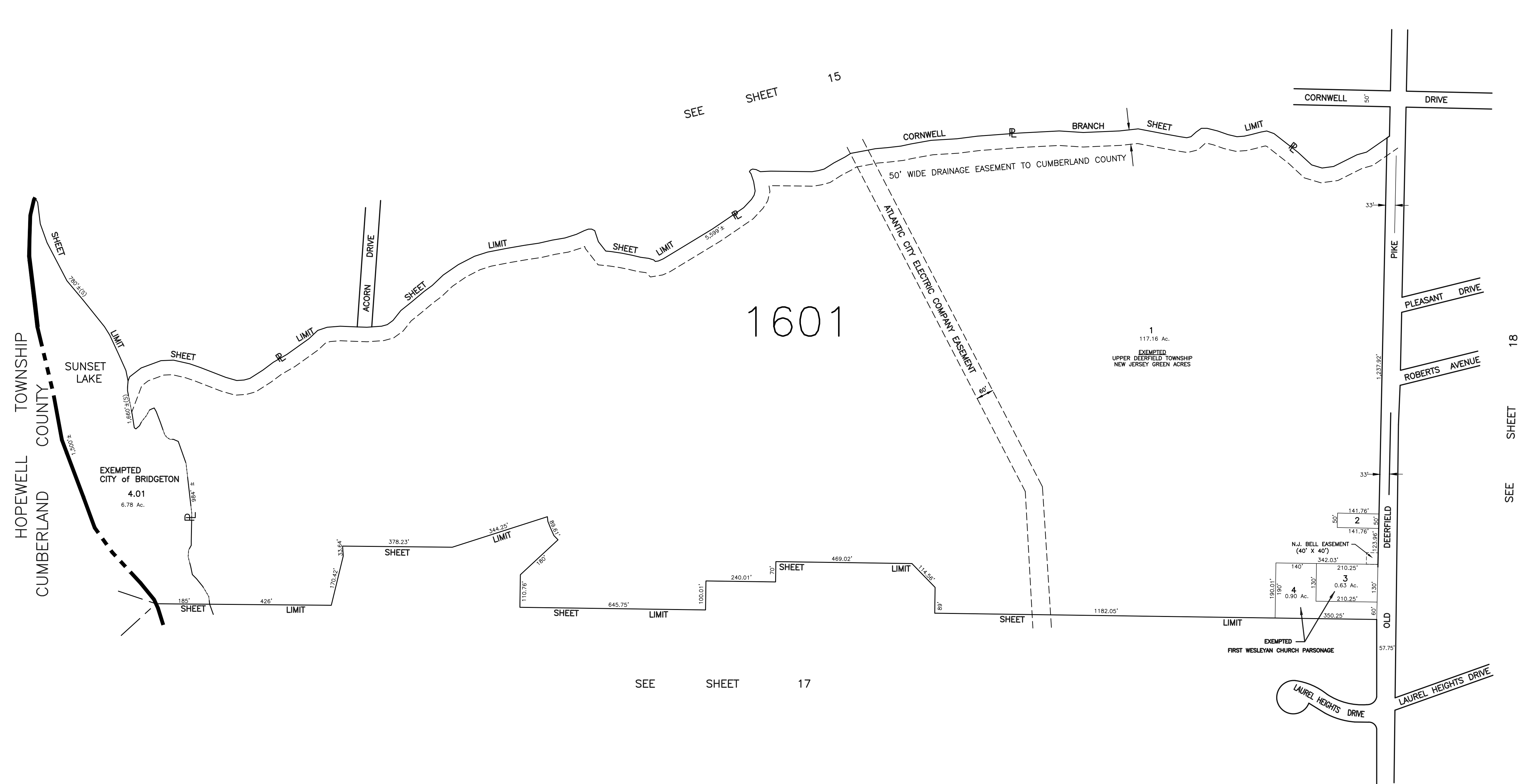


HOPEWELL
 CUMBERLAND
 TOWNSHIP
 COUNTY

SHEET 14
 SHEET 11
 SHEET 13
 SHEET 16

NOTE
 This sheet is a scanned copy of the Tax Map originally prepared by Albert A. Fralinger, Jr., dated January 14, 1972. The original approved map is on file in the office of the Upper Deerfield Township Tax assessor.

TAX ASSESSMENT MAP
 UPPER DEERFIELD TOWNSHIP
 CUMBERLAND COUNTY N.J.
 SCALE: 1"=200'
 OCTOBER, 1971
 ALBERT A. FRALINGER JR. CONSULTING ENGINEER
 629 SHILOH PIKE, BRIDGETON, NEW JERSEY 08302

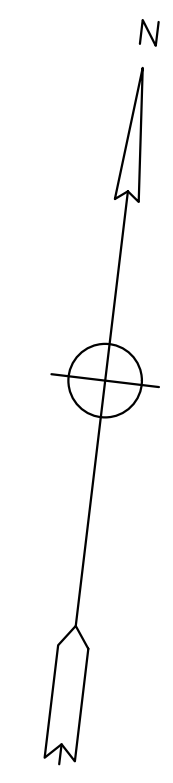
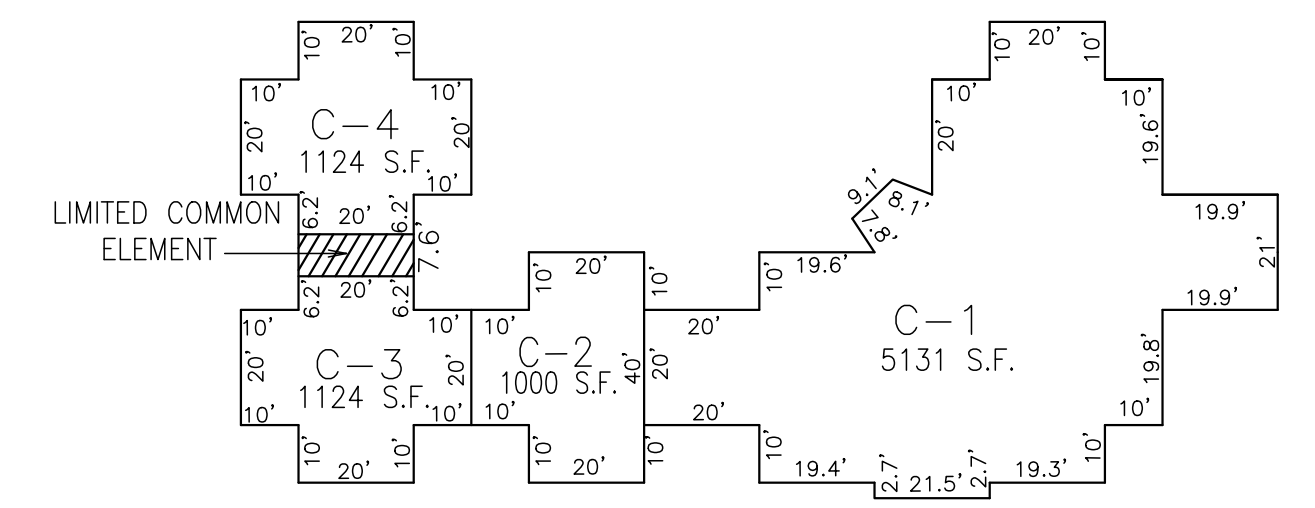
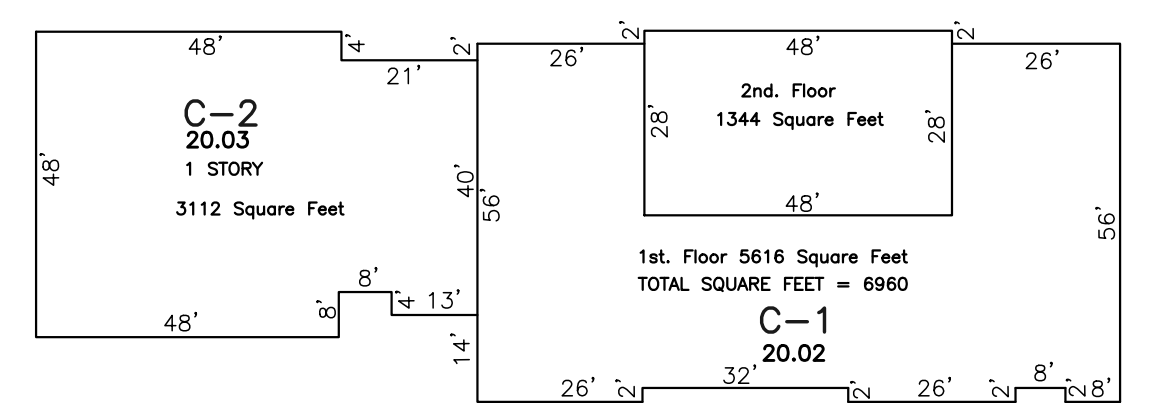
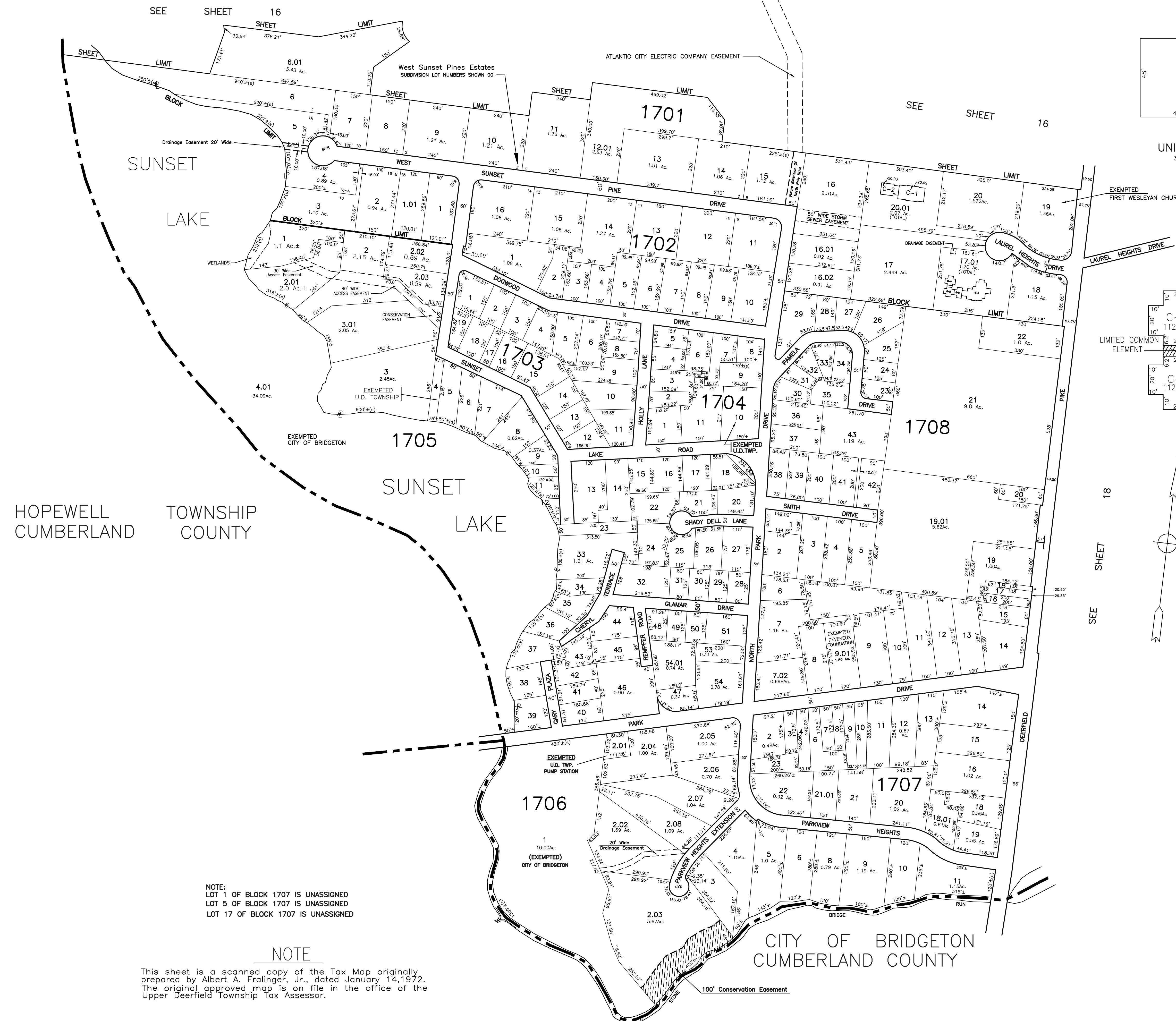


NOTE

This sheet is a scanned copy of the Tax Map originally prepared by Albert A. Fralinger, Jr., dated January 14, 1972. The original approved map is on file in the office of the Upper Deerfield Township Tax Assessor.

TAX ASSESSMENT MAP
 UPPER DEERFIELD TOWNSHIP
 CUMBERLAND COUNTY N.J.
 SCALE: 1"=200'

ALBERT A. FRALINGER JR. CONSULTING ENGINEER
 629 SHILOH PIKE, BRIDGETON, NEW JERSEY 08302



NOTE:
LOT 1 OF BLOCK 1707 IS UNASSIGNED
LOT 5 OF BLOCK 1707 IS UNASSIGNED
LOT 17 OF BLOCK 1707 IS UNASSIGNED

NOTE

This sheet is a scanned copy of the Tax Map originally prepared by Albert A. Fralinger, Jr., dated January 14, 1972. The original approved map is on file in the office of the Upper Deerfield Township Tax Assessor.

CITY OF BRIDGETON
CUMBERLAND COUNTY

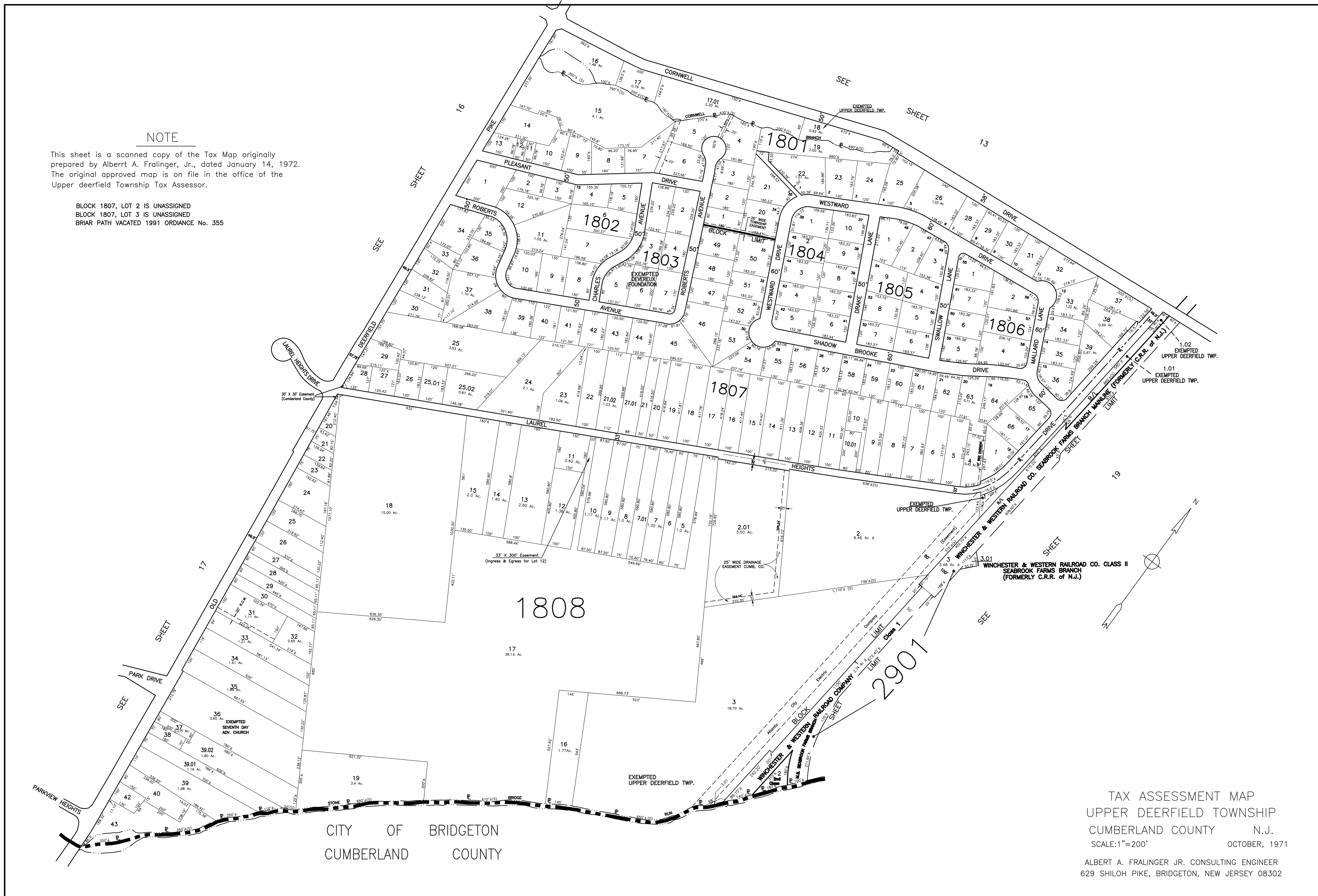
TAX ASSESSMENT MAP
UPPER DEERFIELD TOWNSHIP
CUMBERLAND COUNTY N.J.

SCALE: 1"=200' OCTOBER, 1971
ALBERT A. FRALINGER JR. CONSULTING ENGINEER
629 SHILOH PIKE, BRIDGETON, NEW JERSEY 08302

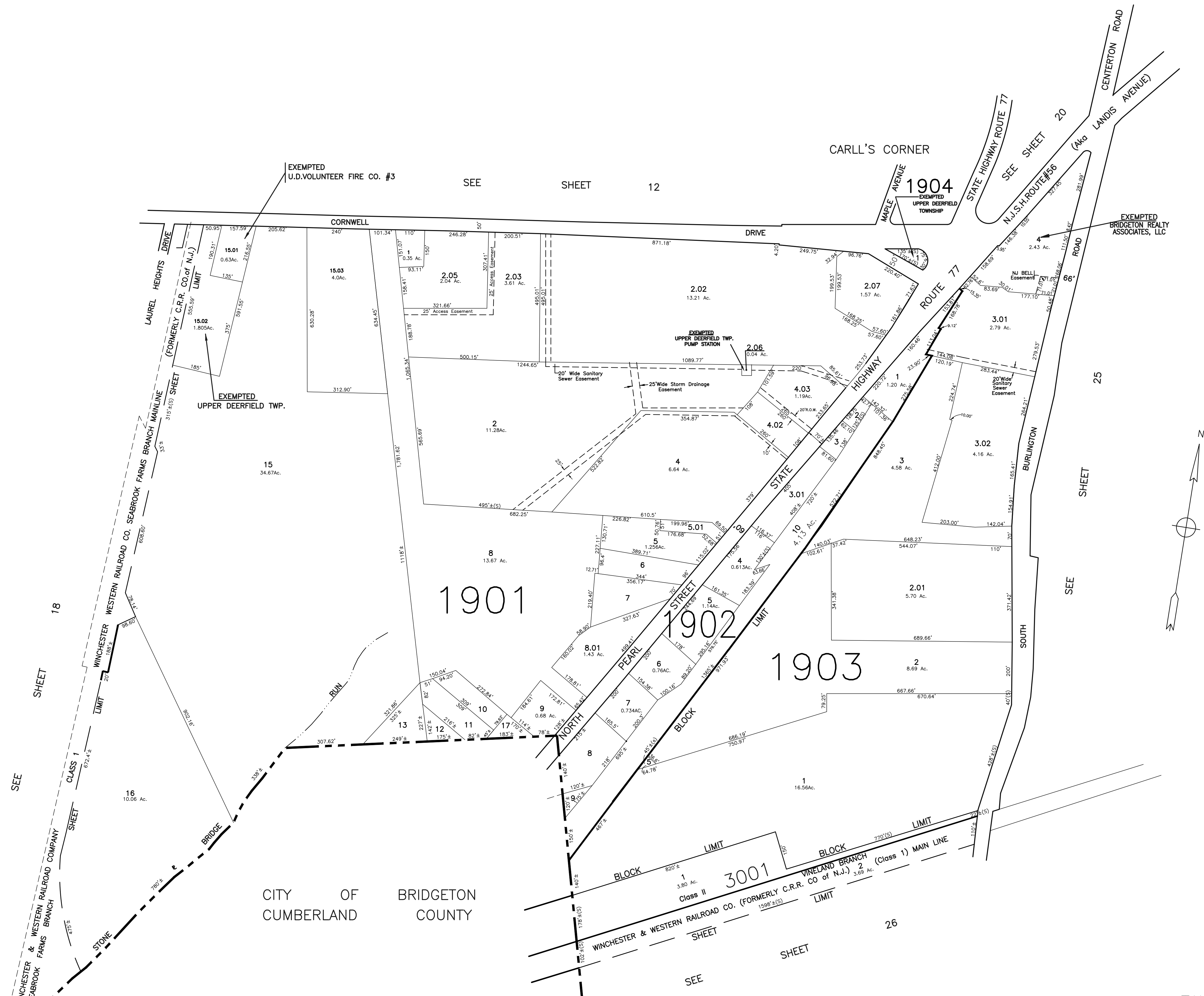
NOTE

This sheet is a scanned copy of the Tax Map originally prepared by Albert A. Fralinger, Jr., dated January 14, 1972. The original approved map is on file in the office of the Upper deerfield Township Tax Assessor.

BLOCK 1807, LOT 2 IS UNASSIGNED
BLOCK 1807, LOT 3 IS UNASSIGNED
BRIAR PATH VACATED 1991 ORDINANCE No. 355



TAX ASSESSMENT MAP
UPPER DEERFIELD TOWNSHIP
CUMBERLAND COUNTY N.J.
SCALE: 1"=200' OCTOBER, 1971
ALBERT A. FRALINGER JR. CONSULTING ENGINEER
629 SHILOH PIKE, BRIDGETON, NEW JERSEY 08302



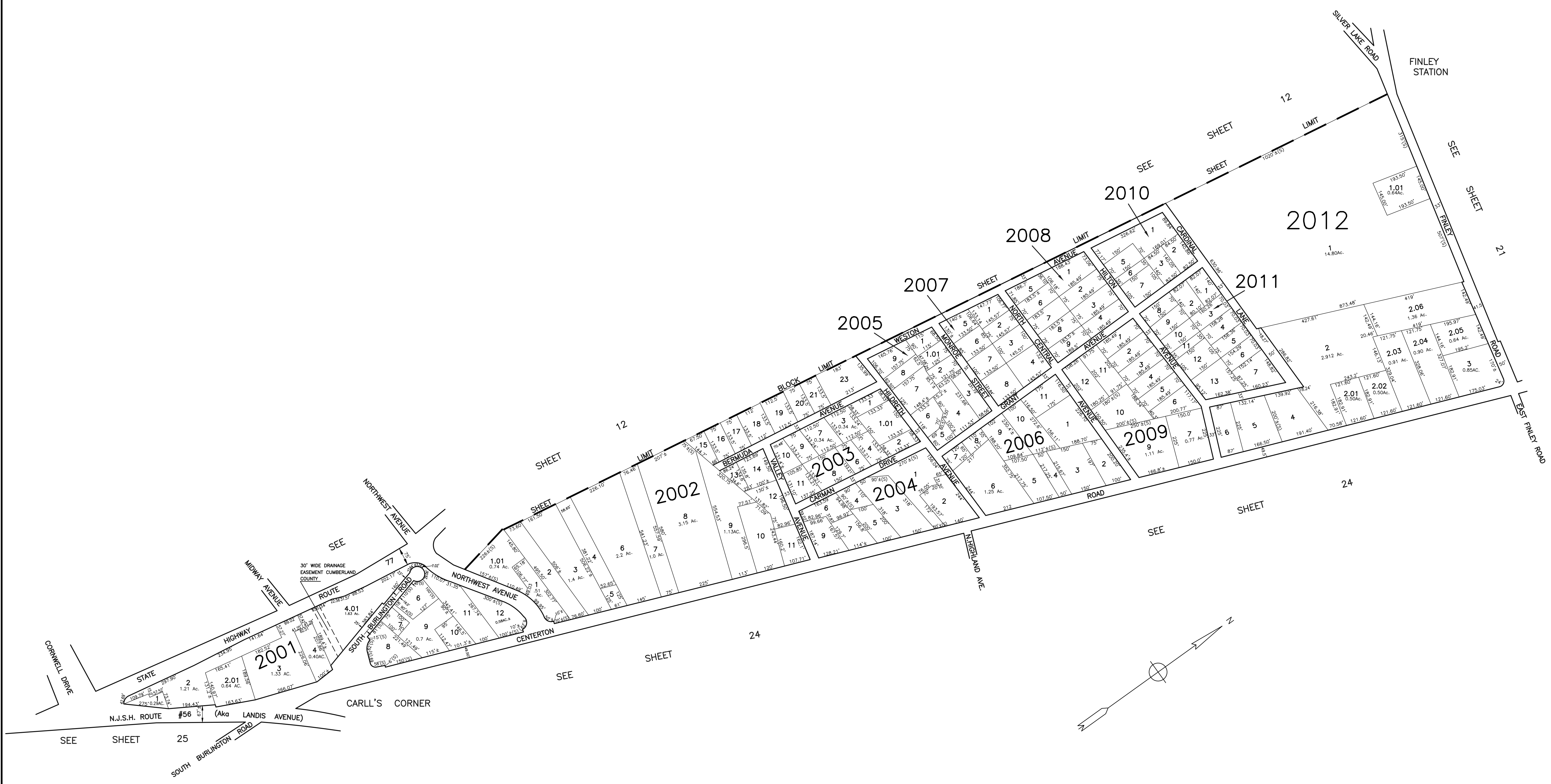
NOTE

BLOCK 1901, LOT 2.01 IS UNASSIGNED
 BLOCK 1901, LOT 2.04 IS UNASSIGNED
 BLOCK 1901, LOT 3 IS UNASSIGNED
 BLOCK 1901, LOT 4.01 IS UNASSIGNED

NOTE

This sheet is a scanned copy of the Tax Map originally prepared by Albert A. Fralinger, Jr., dated January 14, 1972. The original of this map is on file in the office of the Upper Deerfield Township Tax Assessor.

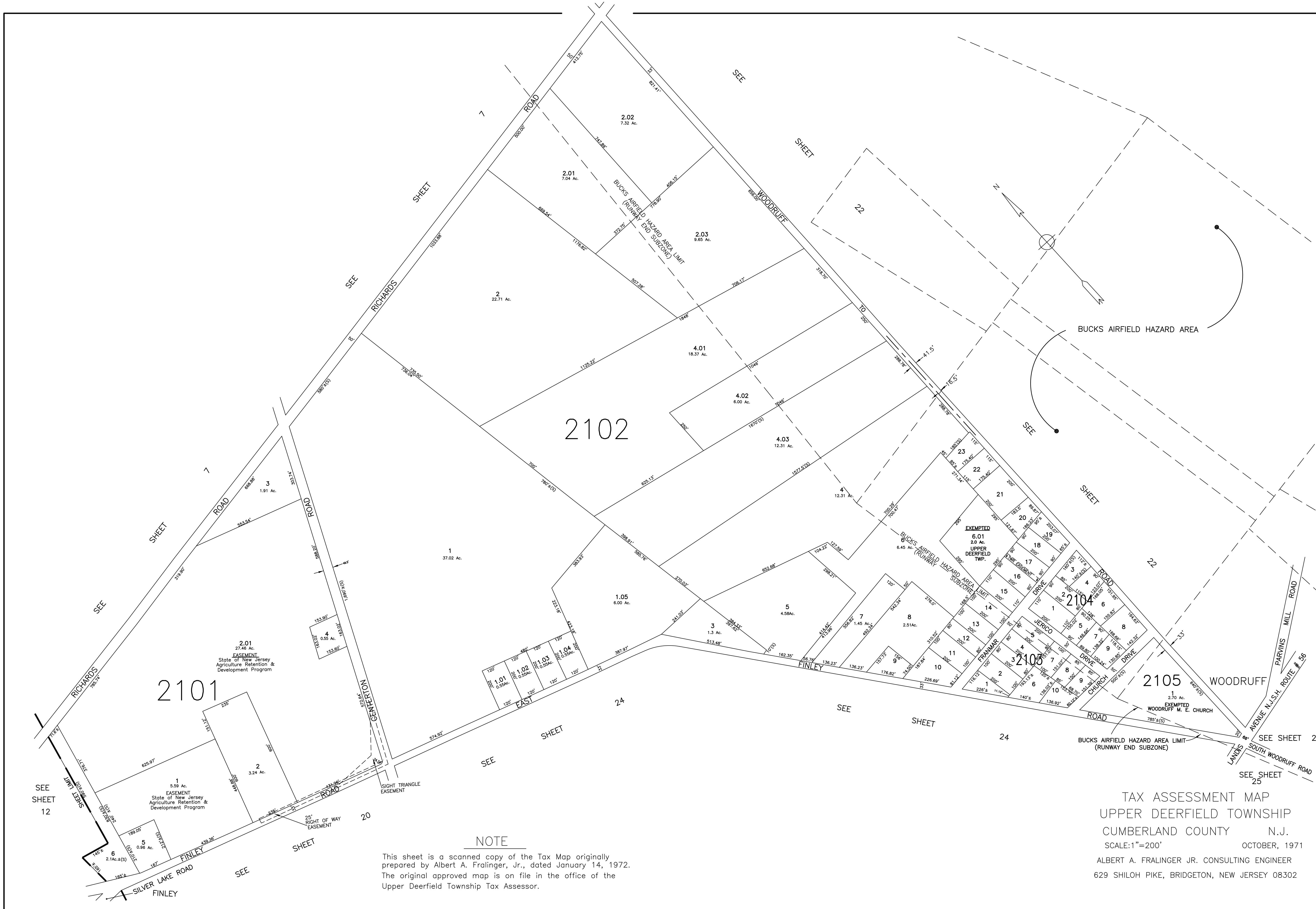
TAX ASSESSMENT MAP
 UPPER DEERFIELD TOWNSHIP
 CUMBERLAND COUNTY N.J.
 SCALE: 1"=200' OCTOBER, 1971
 ALBERT A. FRALINGER JR. CONSULTING ENGINEER
 629 SHILOH PIKE, BRIDGETON, NEW JERSEY 08302



NOTE:
 BLOCK 2010, LOT 4 IS UNASSIGNED
 BLOCK 2001, LOT 5 IS UNASSIGNED
 BLOCK 2003, LOT 5 IS UNASSIGNED
 BLOCK 2004, LOT 8 IS UNASSIGNED

NOTE
 This sheet is a scanned copy of the Tax Map originally prepared by Albert A. Fralinger, Jr., dated January 14, 1972. The original approved map is on file in the office of the Upper Deerfield Township Tax Assessor.

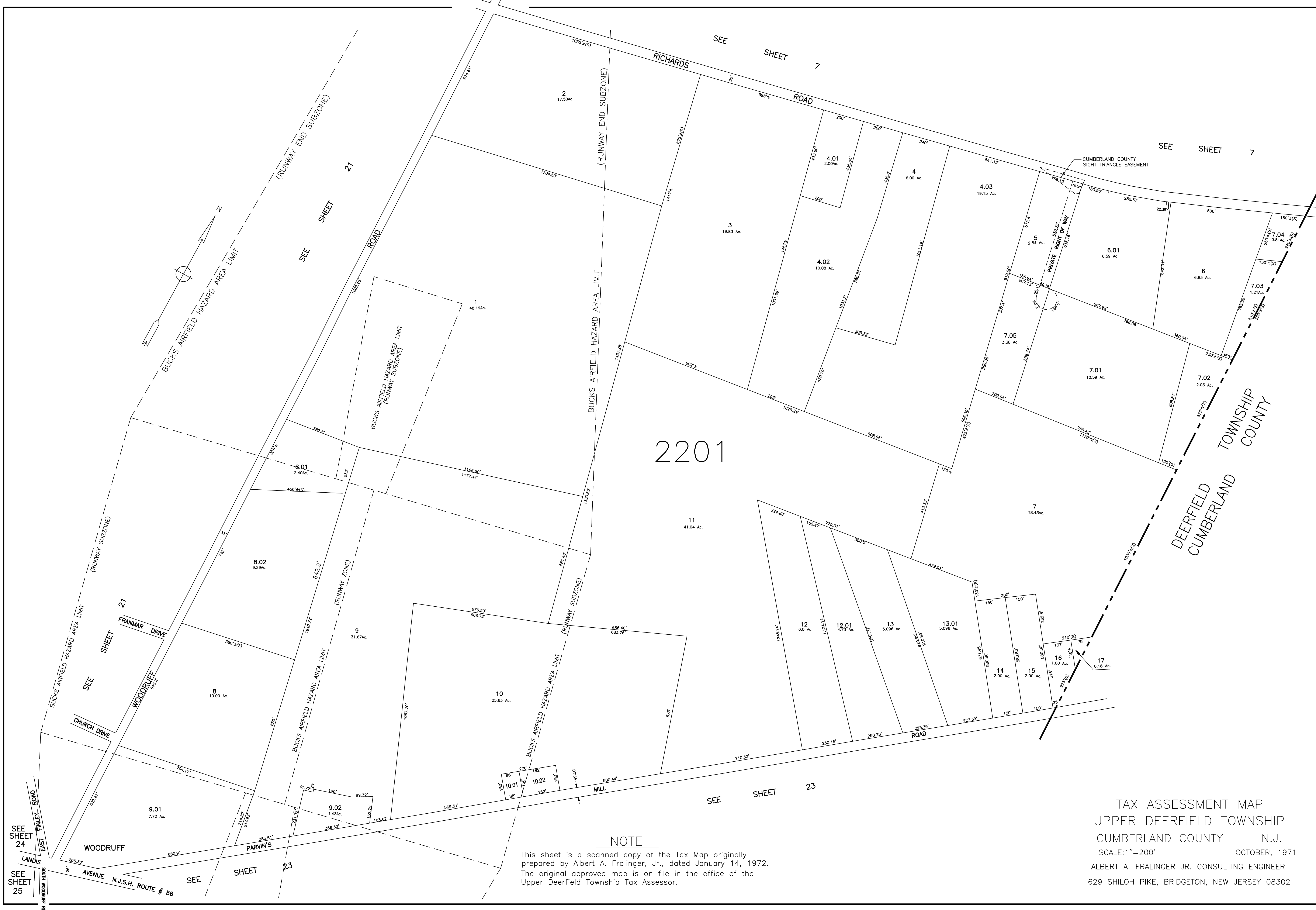
TAX ASSESSMENT MAP
 UPPER DEERFIELD TOWNSHIP
 CUMBERLAND COUNTY N.J.
 SCALE: 1"=200' OCTOBER, 1971
 ALBERT A. FRALINGER JR. CONSULTING ENGINEER
 629 SHILOH PIKE, BRIDGETON, NEW JERSEY 08302



NOTE

This sheet is a scanned copy of the Tax Map originally prepared by Albert A. Fralinger, Jr., dated January 14, 1972. The original approved map is on file in the office of the Upper Deerfield Township Tax Assessor.

TAX ASSESSMENT MAP
 UPPER DEERFIELD TOWNSHIP
 CUMBERLAND COUNTY N.J.
 SCALE: 1"=200' OCTOBER, 1971
 ALBERT A. FRALINGER JR. CONSULTING ENGINEER
 629 SHILOH PIKE, BRIDGETON, NEW JERSEY 08302

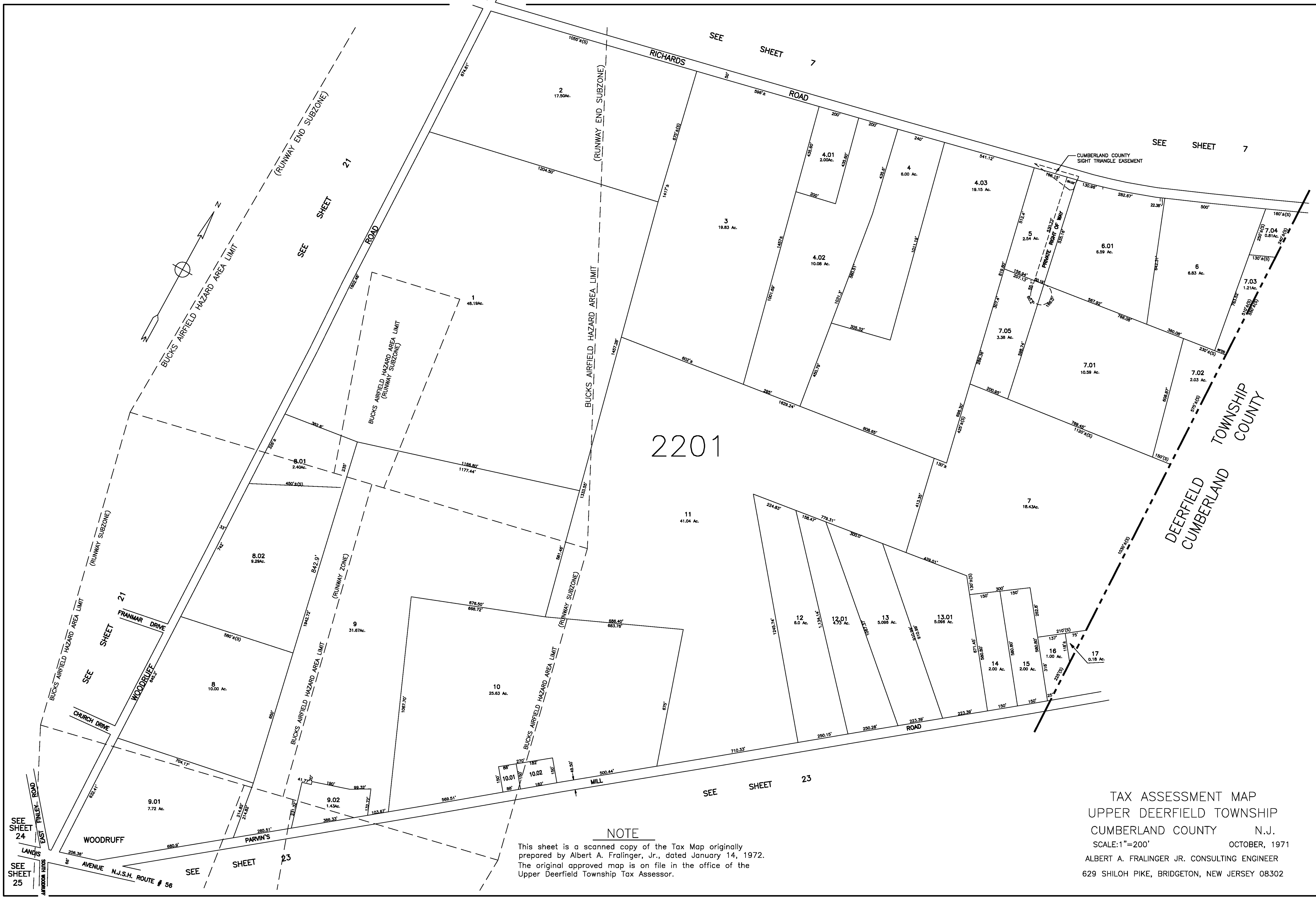


2201

NOTE

This sheet is a scanned copy of the Tax Map originally prepared by Albert A. Fralinger, Jr., dated January 14, 1972. The original approved map is on file in the office of the Upper Deerfield Township Tax Assessor.

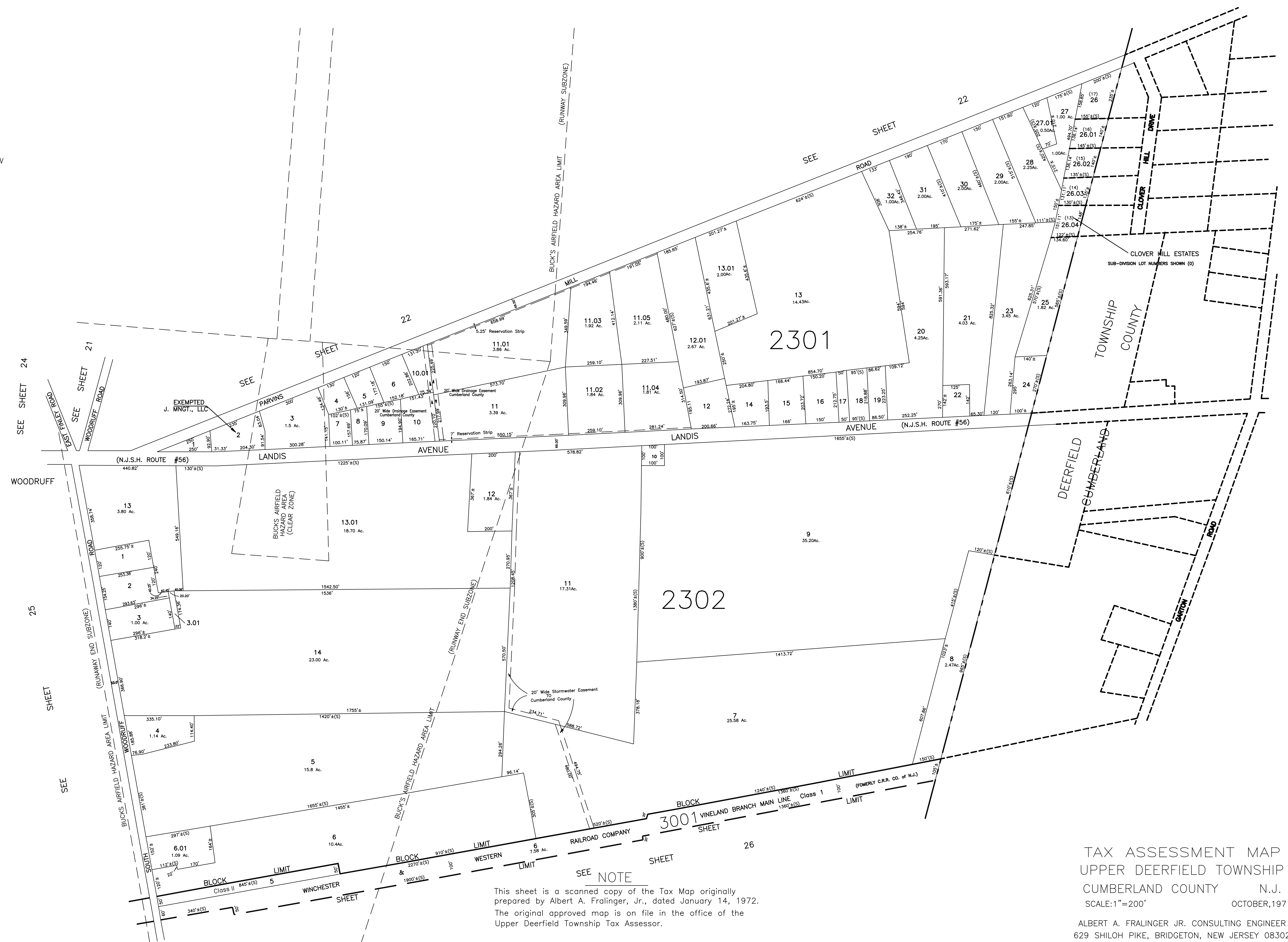
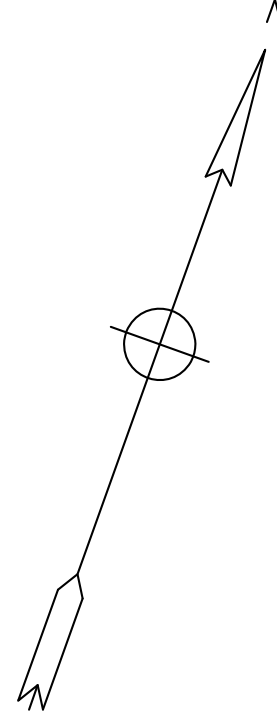
TAX ASSESSMENT MAP
 UPPER DEERFIELD TOWNSHIP
 CUMBERLAND COUNTY N.J.
 SCALE: 1"=200' OCTOBER, 1971
 ALBERT A. FRALINGER JR. CONSULTING ENGINEER
 629 SHILOH PIKE, BRIDGETON, NEW JERSEY 08302



NOTE

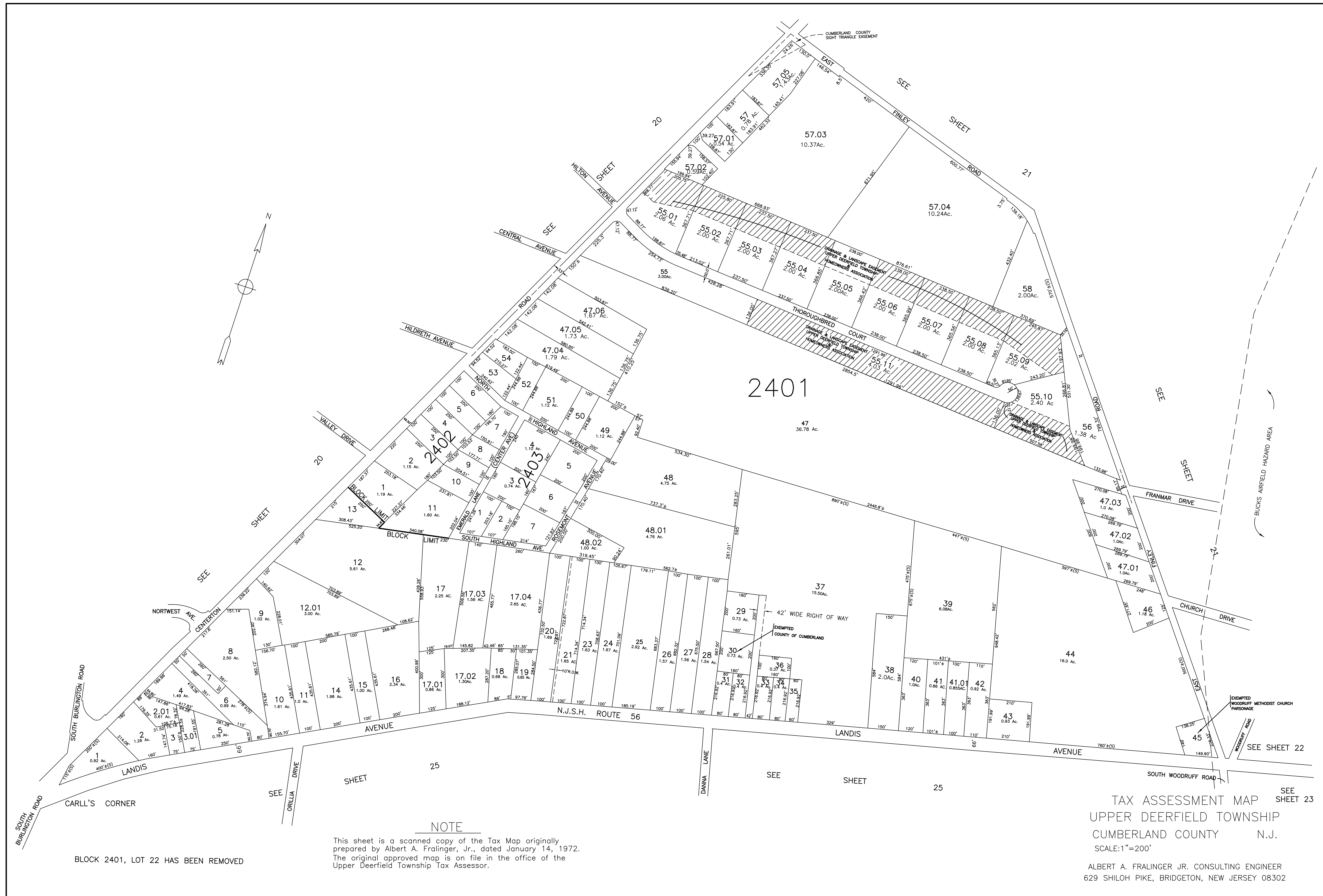
This sheet is a scanned copy of the Tax Map originally prepared by Albert A. Fralinger, Jr., dated January 14, 1972. The original approved map is on file in the office of the Upper Deerfield Township Tax Assessor.

TAX ASSESSMENT MAP
 UPPER DEERFIELD TOWNSHIP
 CUMBERLAND COUNTY N.J.
 SCALE: 1"=200' OCTOBER, 1971
 ALBERT A. FRALINGER JR. CONSULTING ENGINEER
 629 SHILOH PIKE, BRIDGETON, NEW JERSEY 08302



SEE NOTE
 This sheet is a scanned copy of the Tax Map originally prepared by Albert A. Fralinger, Jr., dated January 14, 1972. The original approved map is on file in the office of the Upper Deerfield Township Tax Assessor.

TAX ASSESSMENT MAP
 UPPER DEERFIELD TOWNSHIP
 CUMBERLAND COUNTY N.J.
 SCALE: 1"=200'
 OCTOBER, 1971
 ALBERT A. FRALINGER JR. CONSULTING ENGINEER
 629 SHILOH PIKE, BRIDGETON, NEW JERSEY 08302



BLOCK 2401, LOT 22 HAS BEEN REMOVED

NOTE
 This sheet is a scanned copy of the Tax Map originally prepared by Albert A. Fralinger, Jr., dated January 14, 1972. The original approved map is on file in the office of the Upper Deerfield Township Tax Assessor.

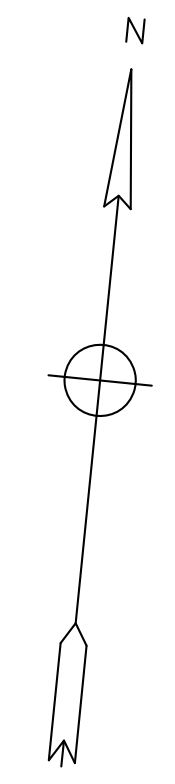
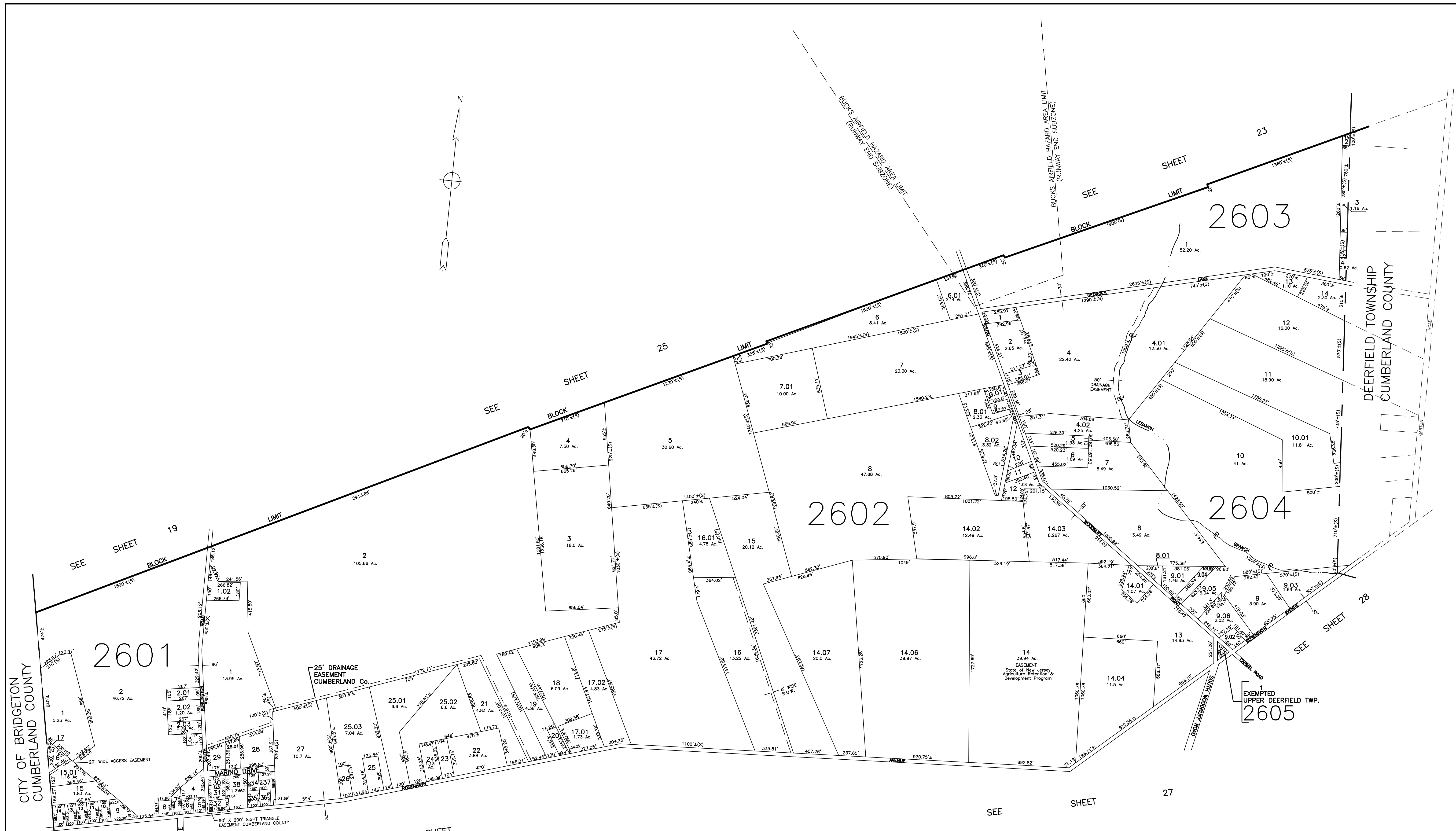
TAX ASSESSMENT MAP
 UPPER DEERFIELD TOWNSHIP
 CUMBERLAND COUNTY N.J.
 SCALE: 1"=200'

ALBERT A. FRALINGER JR. CONSULTING ENGINEER
 629 SHILOH PIKE, BRIDGETON, NEW JERSEY 08302



NOTE
 This sheet is a scanned copy of the Tax Map originally prepared by Albert A. Fralinger, Jr., dated January 14, 1972. The original approved map is on file in the office of the Upper Deerfield Township Tax Assessor.

TAX ASSESSMENT MAP
 UPPER DEERFIELD TOWNSHIP
 CUMBERLAND COUNTY N.J.
 SCALE: 1"=200' OCTOBER, 1971
 ALBERT A. FRALINGER JR. CONSULTING ENGINEER
 629 SHILOH PIKE, BRIDGETON, NEW JERSEY 08302



NOTE

This sheet is a scanned copy of the Tax Map originally prepared by Albert A. Fralinger, Jr., dated January 14, 1972. The original approved map is on file in the office of the Upper Deerfield Township Tax Assessor.

NOTE: LOT No. 1.01 OF BLOCK 2602 IS UNASSIGNED.
NOTE: LOT No. 14.05 OF BLOCK 2602 IS UNASSIGNED.

TAX ASSESSMENT MAP
UPPER DEERFIELD TOWNSHIP
CUMBERLAND COUNTY N.J.
SCALE: 1"=400' OCTOBER, 1971
ALBERT A. FRALINGER JR. CONSULTING ENGINEER
629 SHILOH PIKE, BRIDGETON, NEW JERSEY 08302

CITY OF BRIDGETON
CUMBERLAND COUNTY

EXEMPTED
UPPER DEERFIELD TWP.

NOTE

BLOCK 2705, LOT 5 IS UNASSIGNED

NOTE

This sheet is a scanned copy of the Tax Map originally prepared by Albert A. Fralinger, Jr., dated January 14, 1972. The original approved map is on file in the office of the Upper Deerfield Township Tax Assessor.

TAX ASSESSMENT MAP
UPPER DEERFIELD TOWNSHIP
CUMBERLAND COUNTY N.J.
SCALE:1"=400' OCTOBER,1971
ALBERT A. FRALINGER JR. CONSULTING ENGINEER
629 SHILOH PIKE, BRIDGETON, NEW JERSEY 08302



28

28

SEE

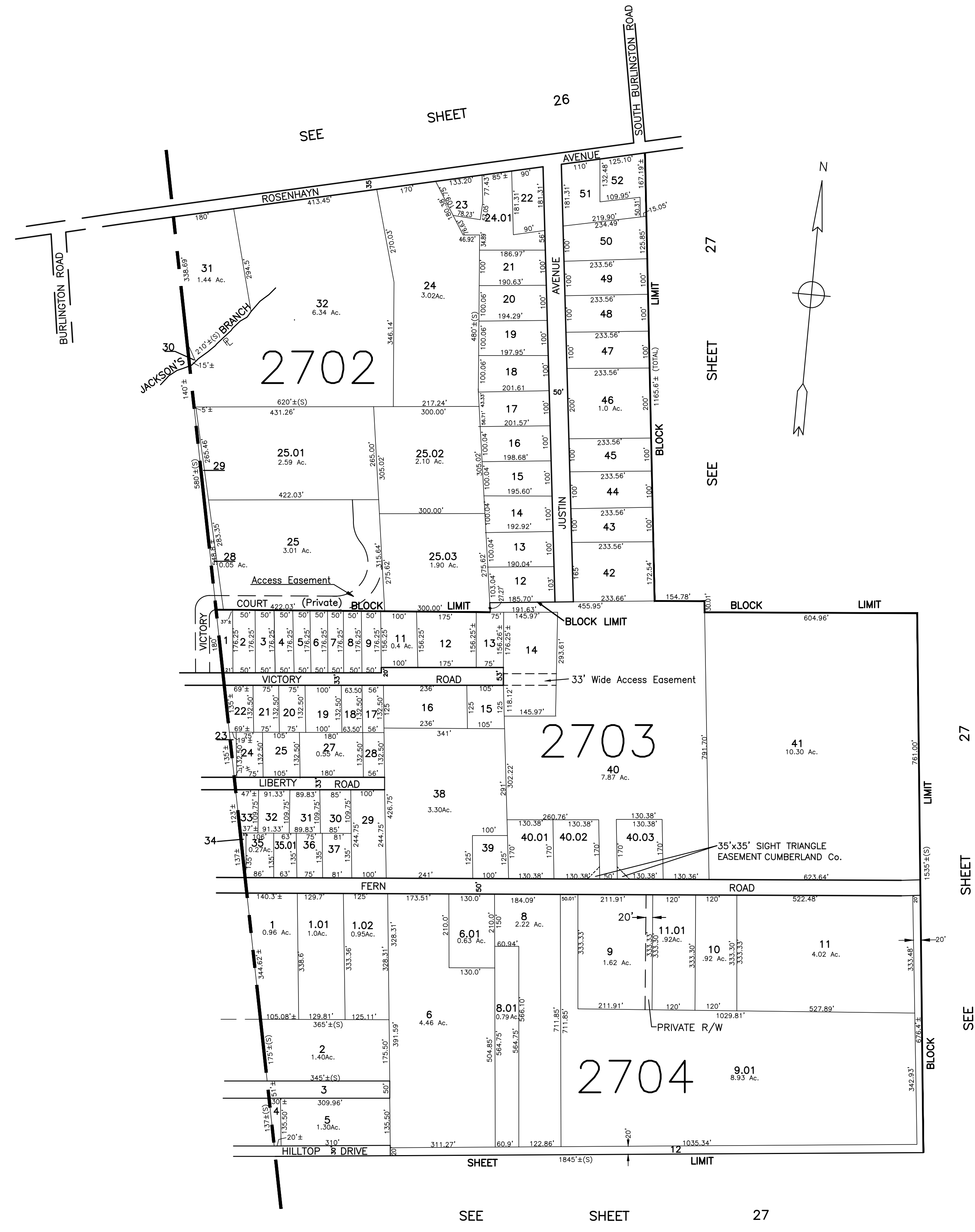
SEE SHEET 26

2701

2706

FAIRFIELD TOWNSHIP CUMBERLAND COUNTY

CITY OF BRIDGETON
CUMBERLAND COUNTY



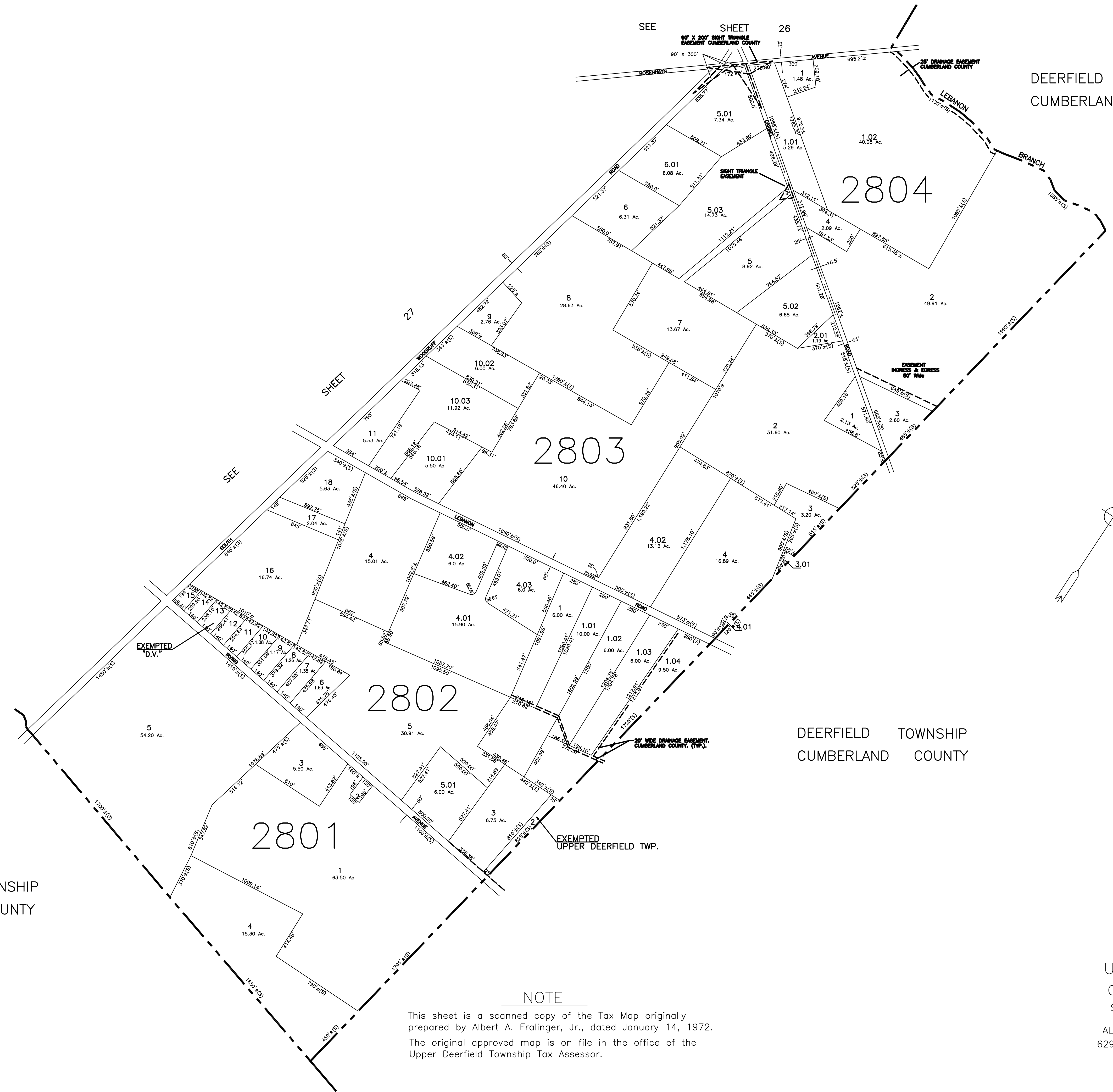
NOTE
 Lot 10, Block 2703 is Unassigned
 Lots 1-11, Block 2702 are Unassigned

NOTE
 This sheet is a scanned copy of the Tax Map originally prepared by Albert A. Fralinger, Jr., dated January 14, 1972. The original approved map is on file in the office of the Upper Deerfield Township Tax Assessor.

TAX ASSESSMENT MAP
 UPPER DEERFIELD TOWNSHIP
 CUMBERLAND COUNTY N.J.
 SCALE: 1"=200' AUGUST, 1997
 ALBERT A. FRALINGER JR. CONSULTING ENGINEER
 629 SHILOH PIKE, BRIDGETON, NEW JERSEY 08302

FAIRFIELD TOWNSHIP
CUMBERLAND COUNTY

DEERFIELD TOWNSHIP
CUMBERLAND COUNTY



NOTE

This sheet is a scanned copy of the Tax Map originally prepared by Albert A. Fralinger, Jr., dated January 14, 1972. The original approved map is on file in the office of the Upper Deerfield Township Tax Assessor.

TAX ASSESSMENT MAP
UPPER DEERFIELD TOWNSHIP
CUMBERLAND COUNTY N.J.
SCALE: 1"=400' OCTOBER, 1971
ALBERT A. FRALINGER JR. CONSULTING ENGINEER
629 SHILOH PIKE, BRIDGETON, NEW JERSEY 08302